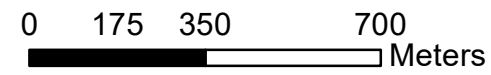
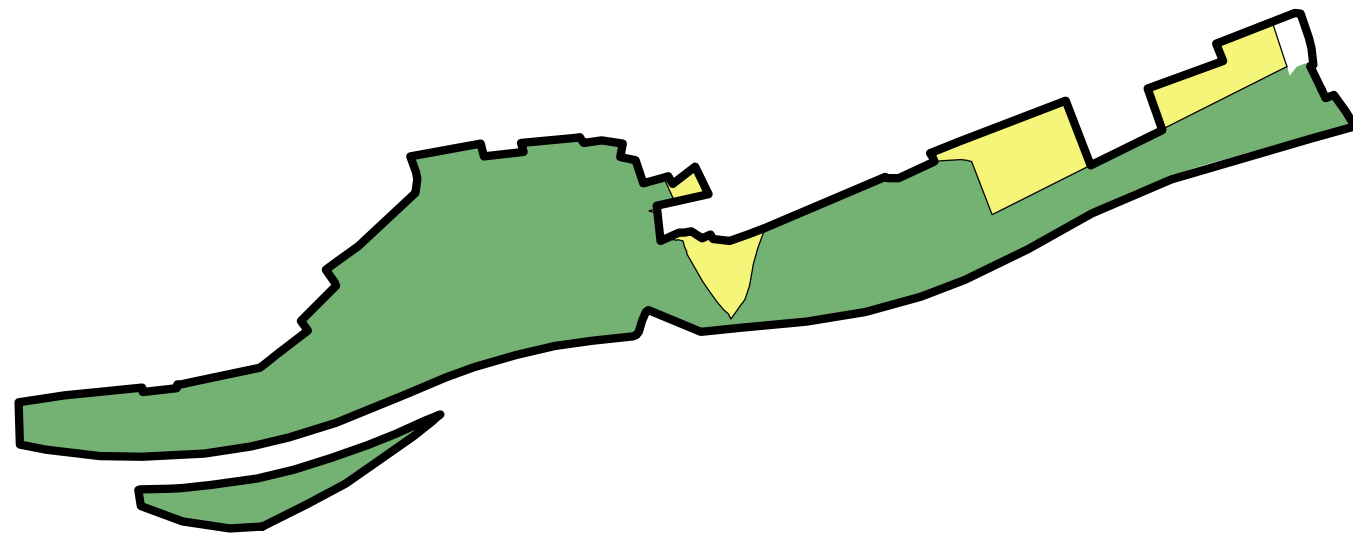


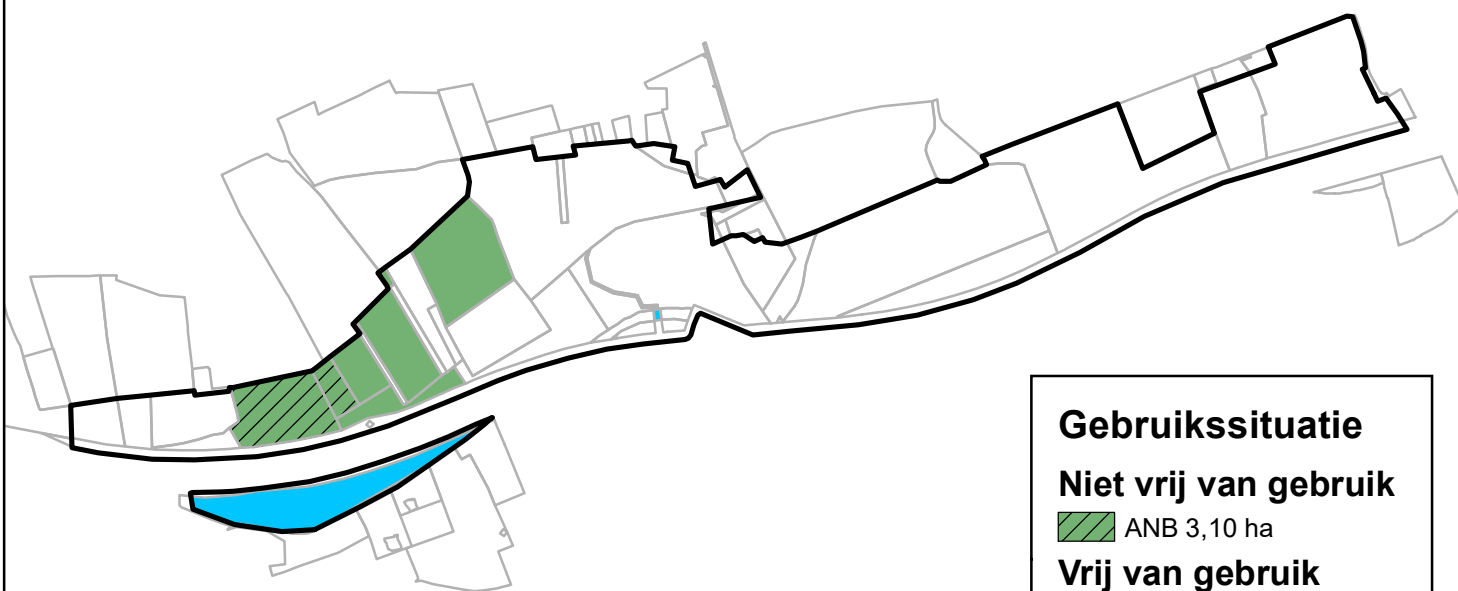
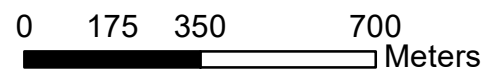
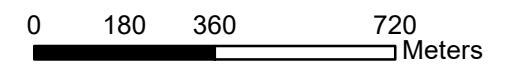
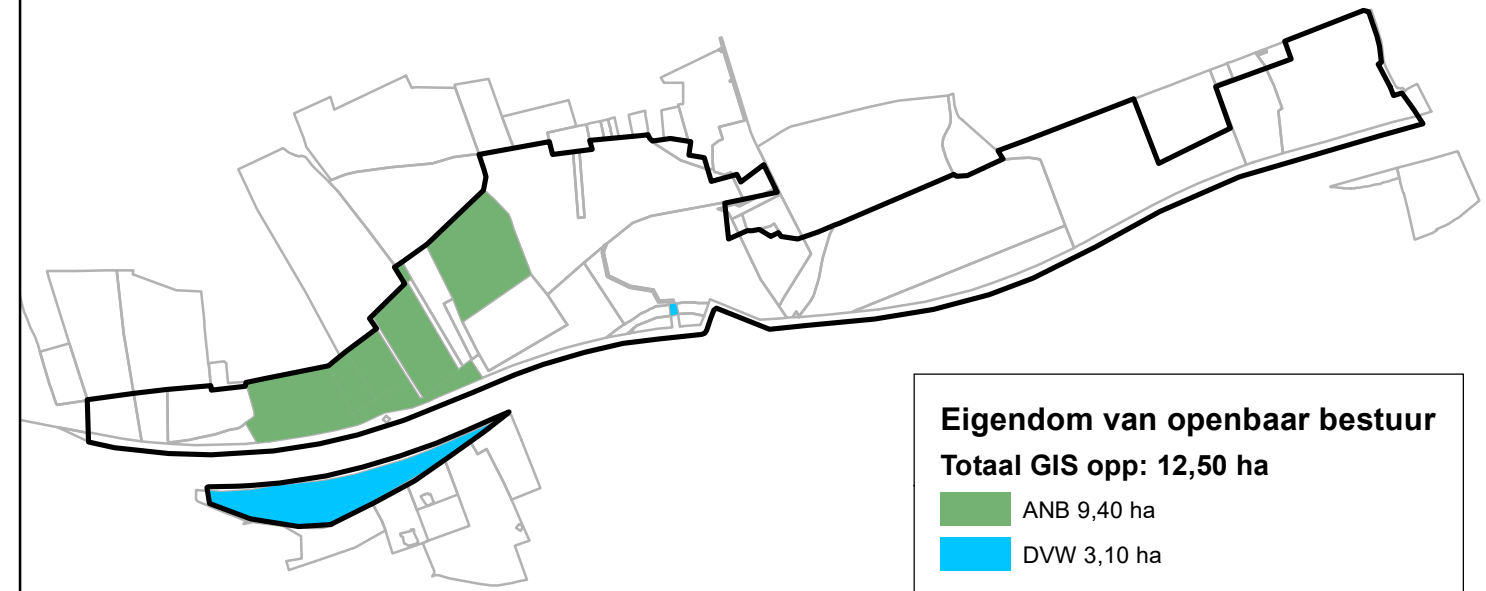
**RUP Leievallei en open ruimte omgeving Kortrijk**

**Bestemming RUP**

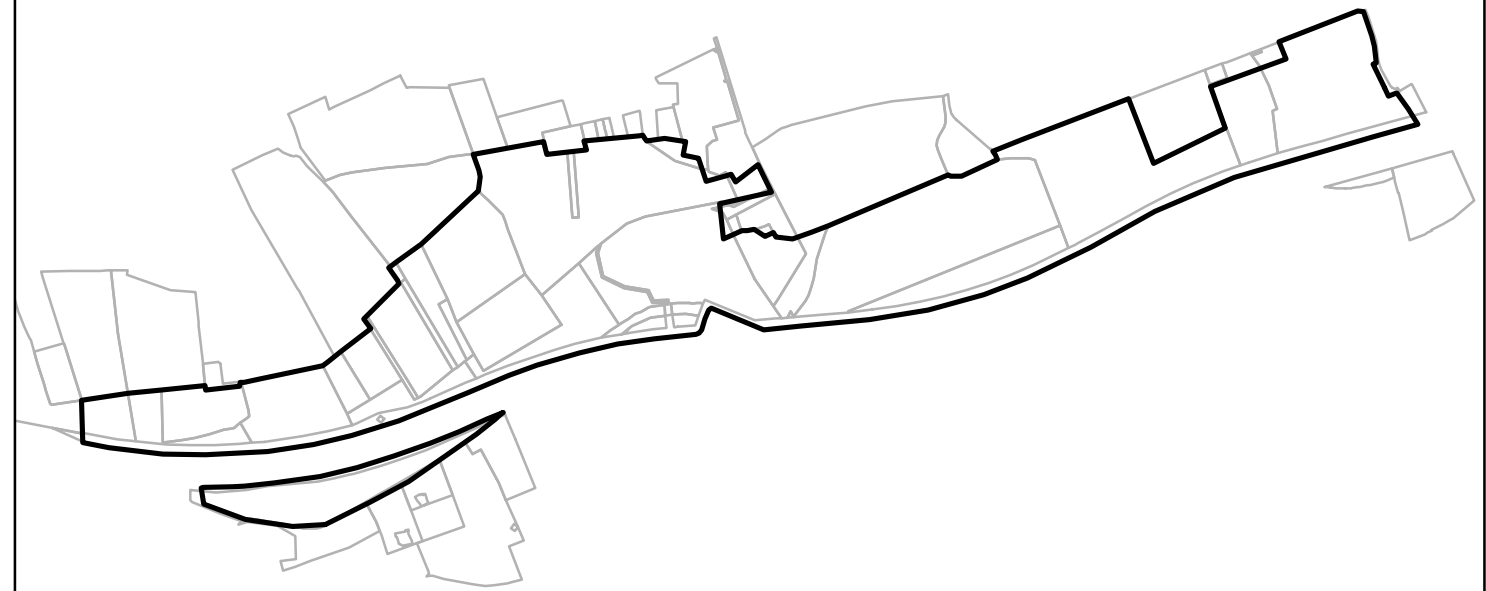
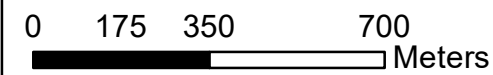
- Artikel 1. Natuurgebied
- Artikel 5. Agrarisch gebied



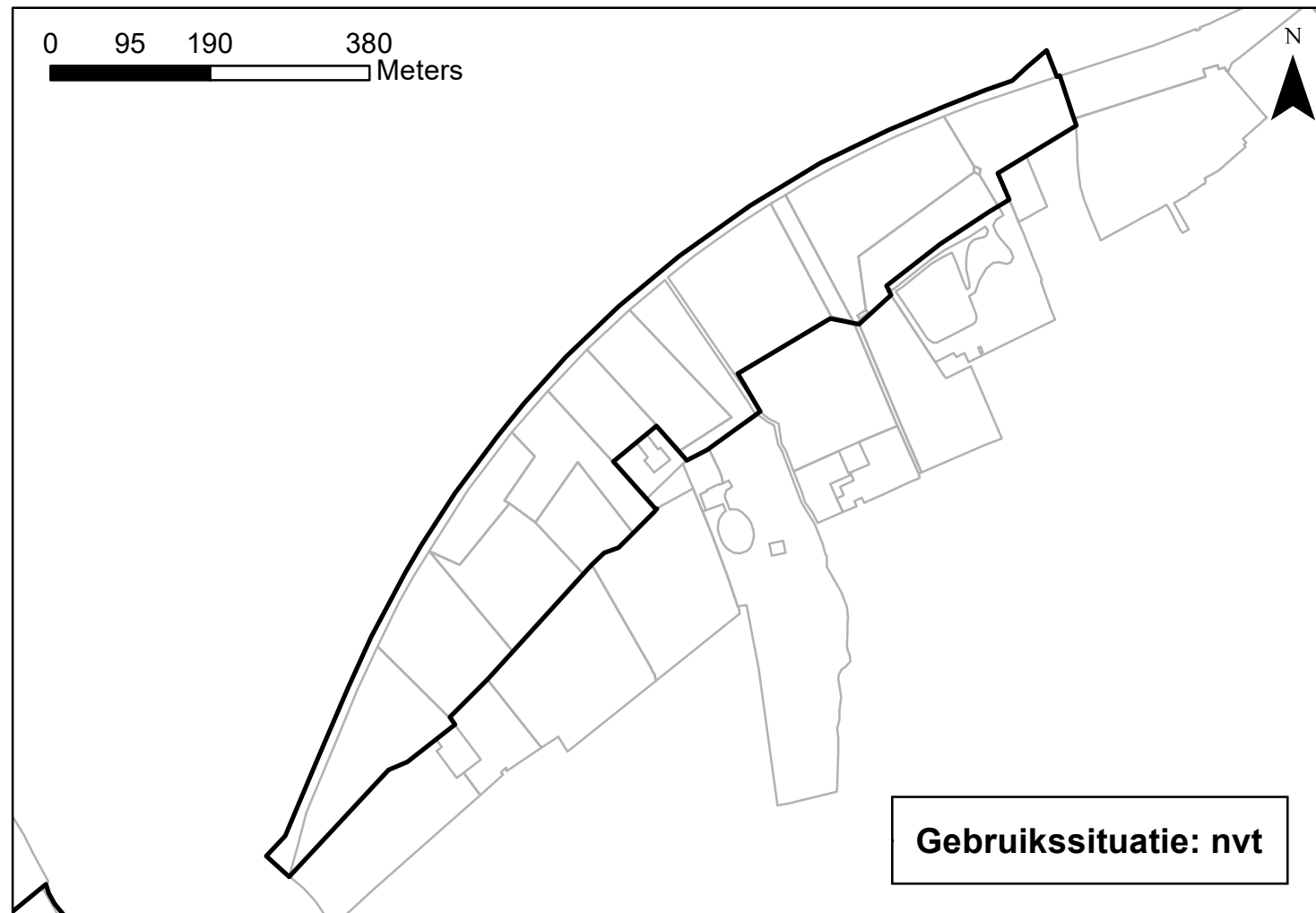
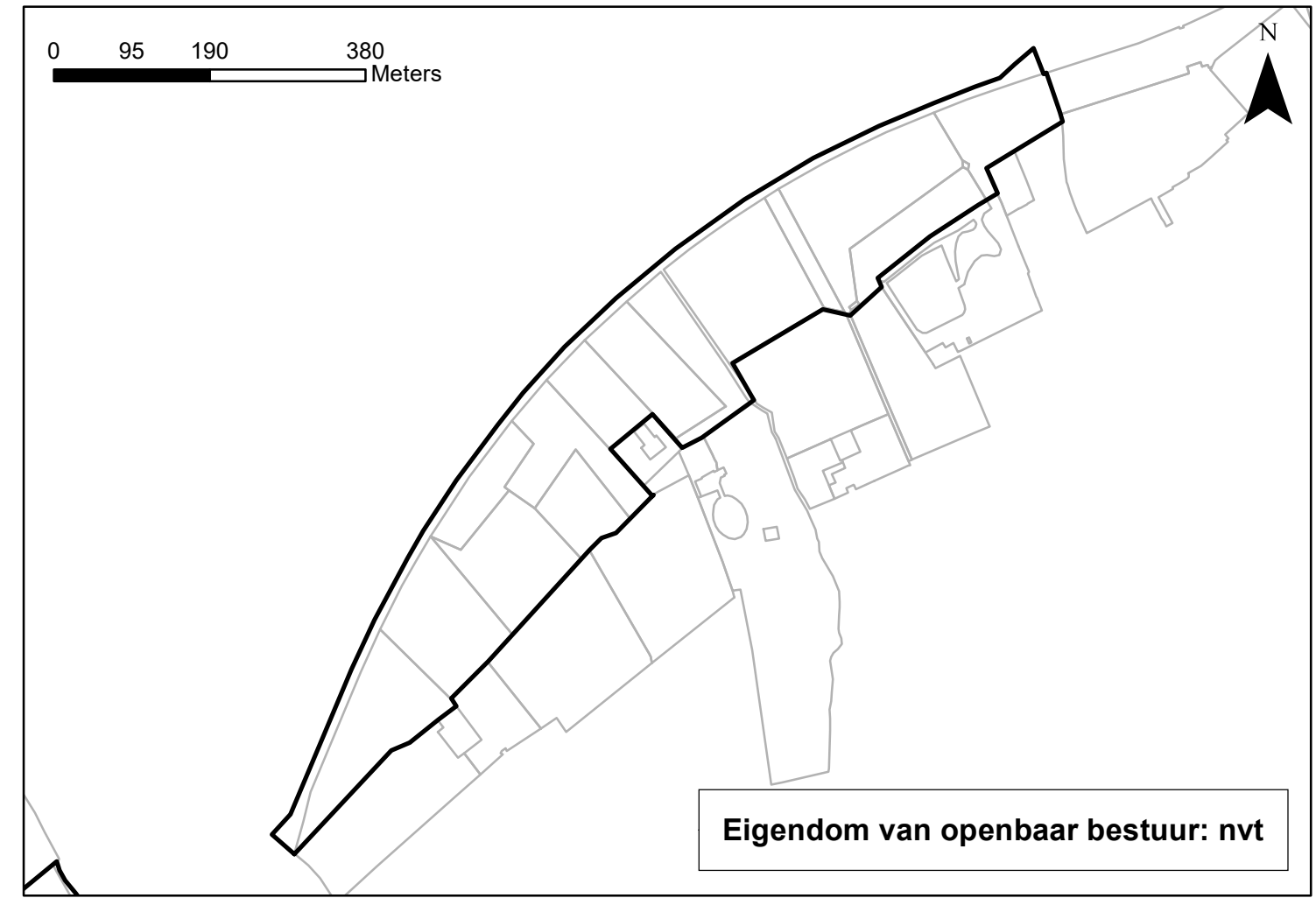
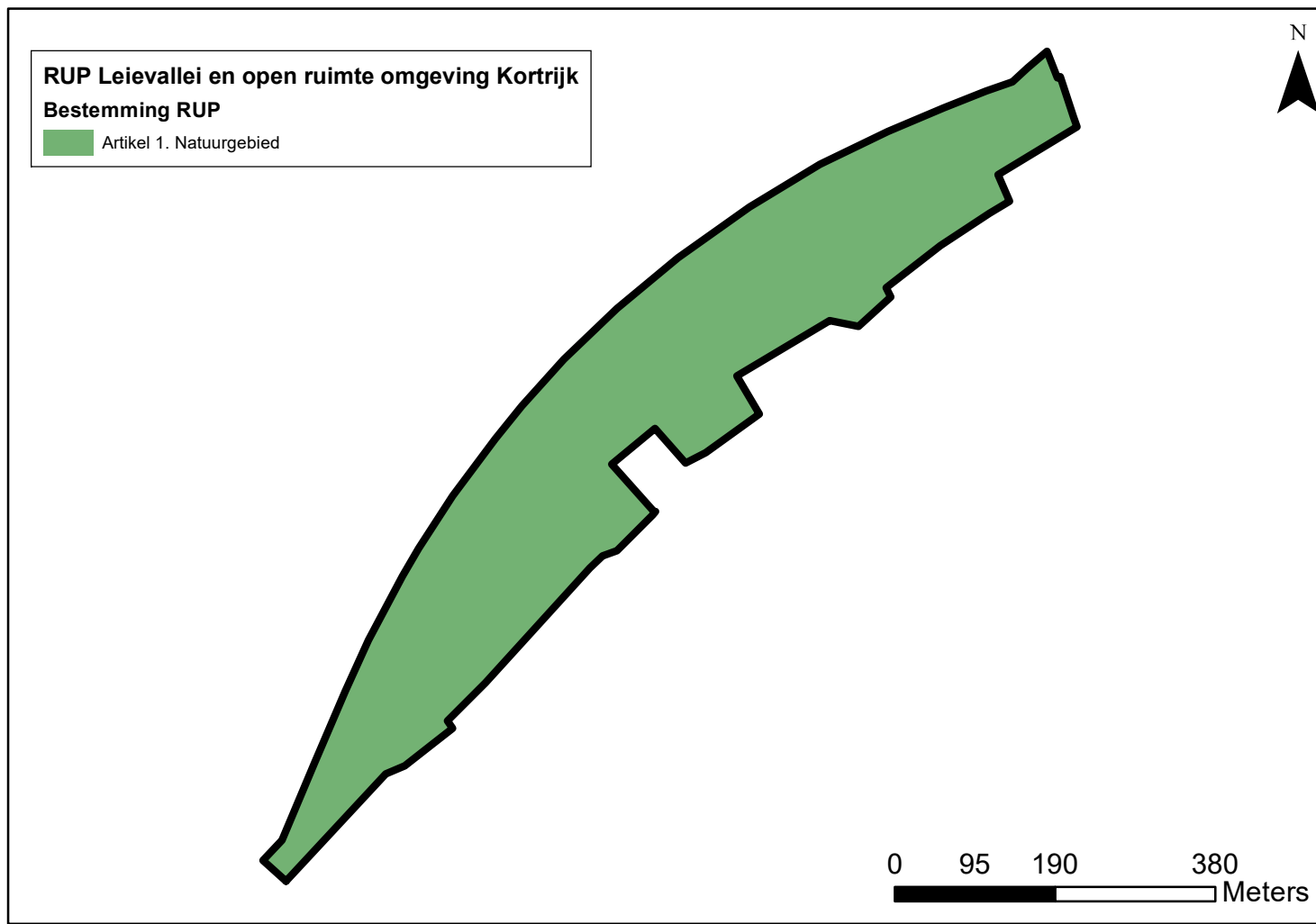
VR 2021 1709 DOC.1064/14

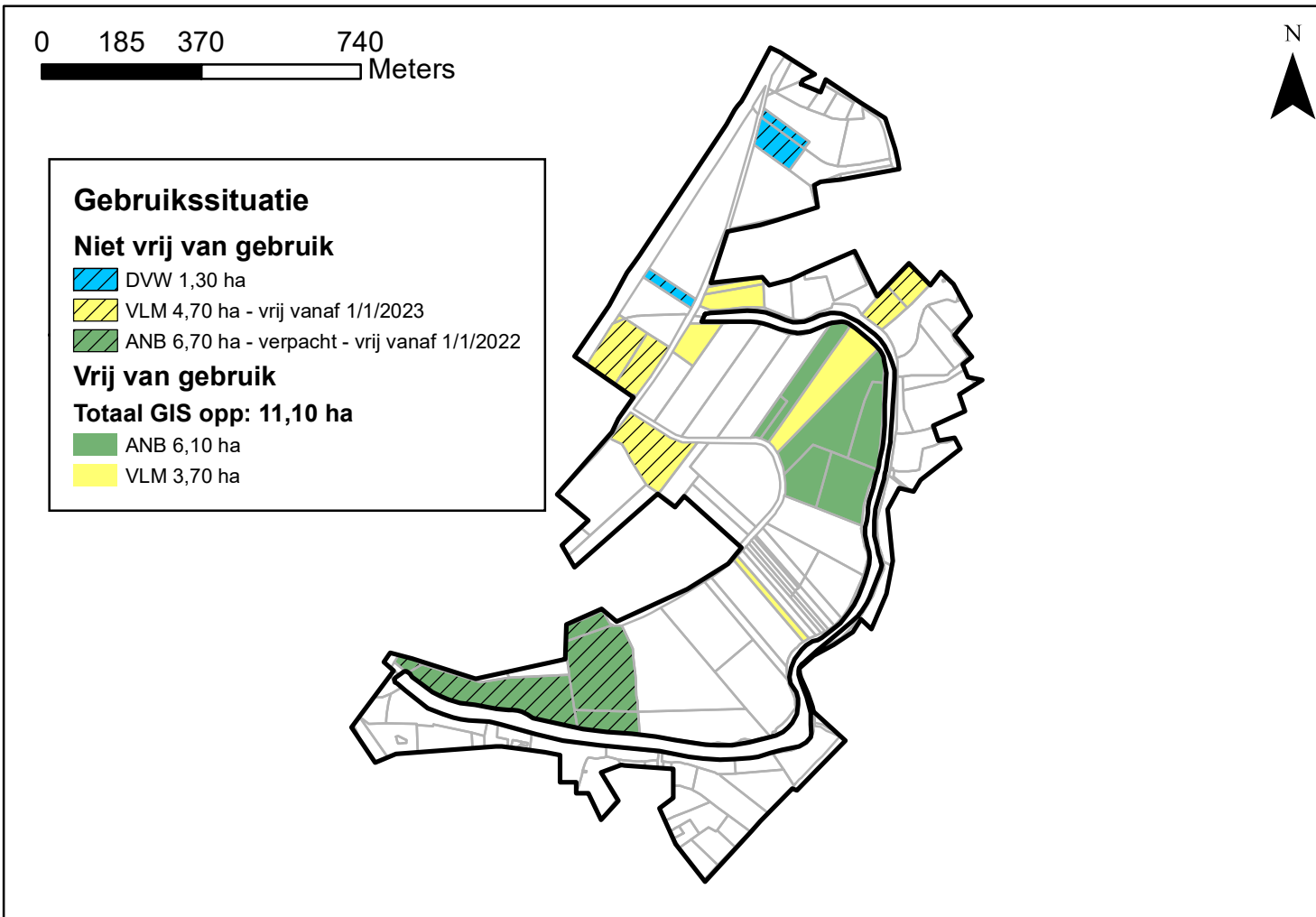
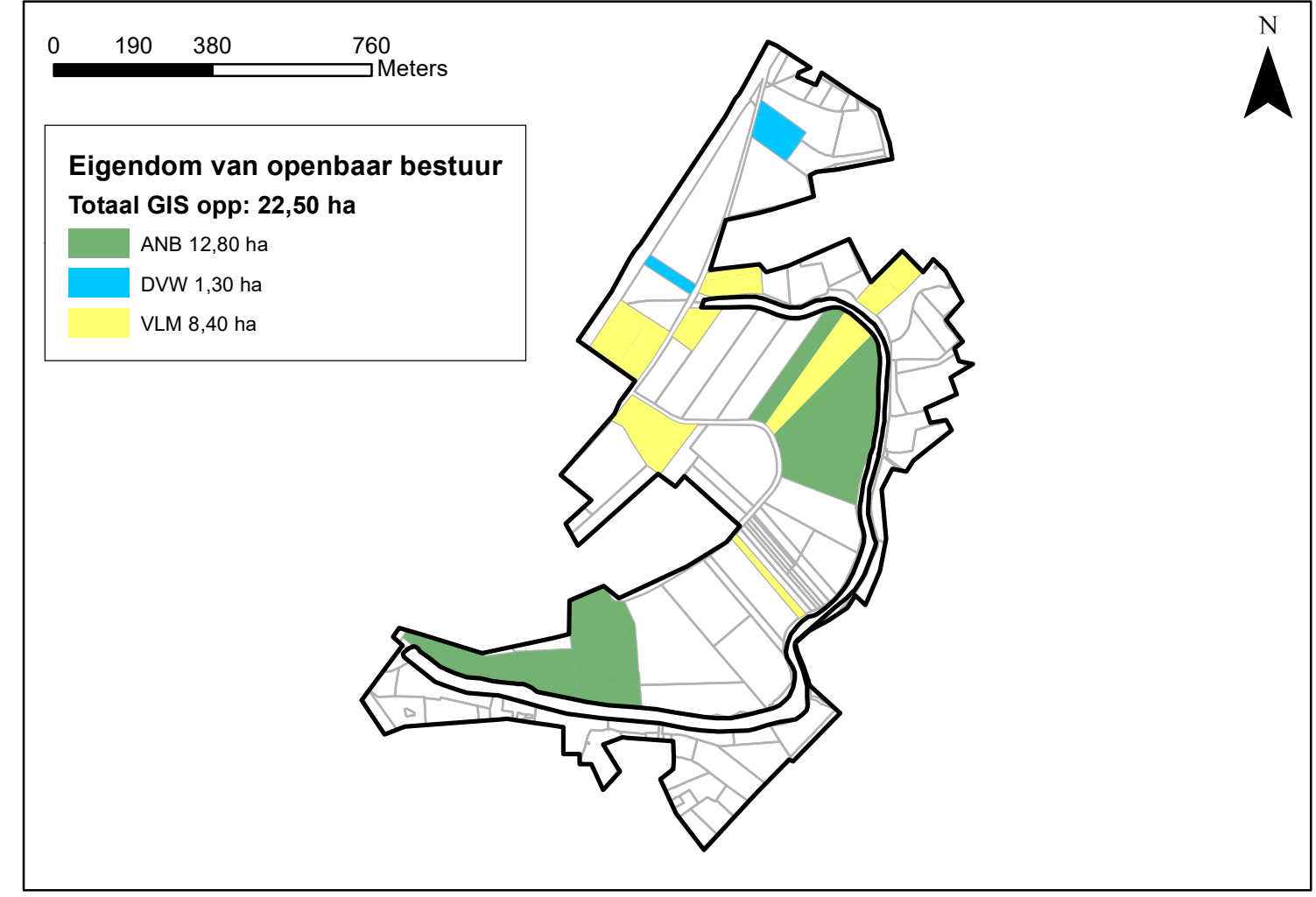
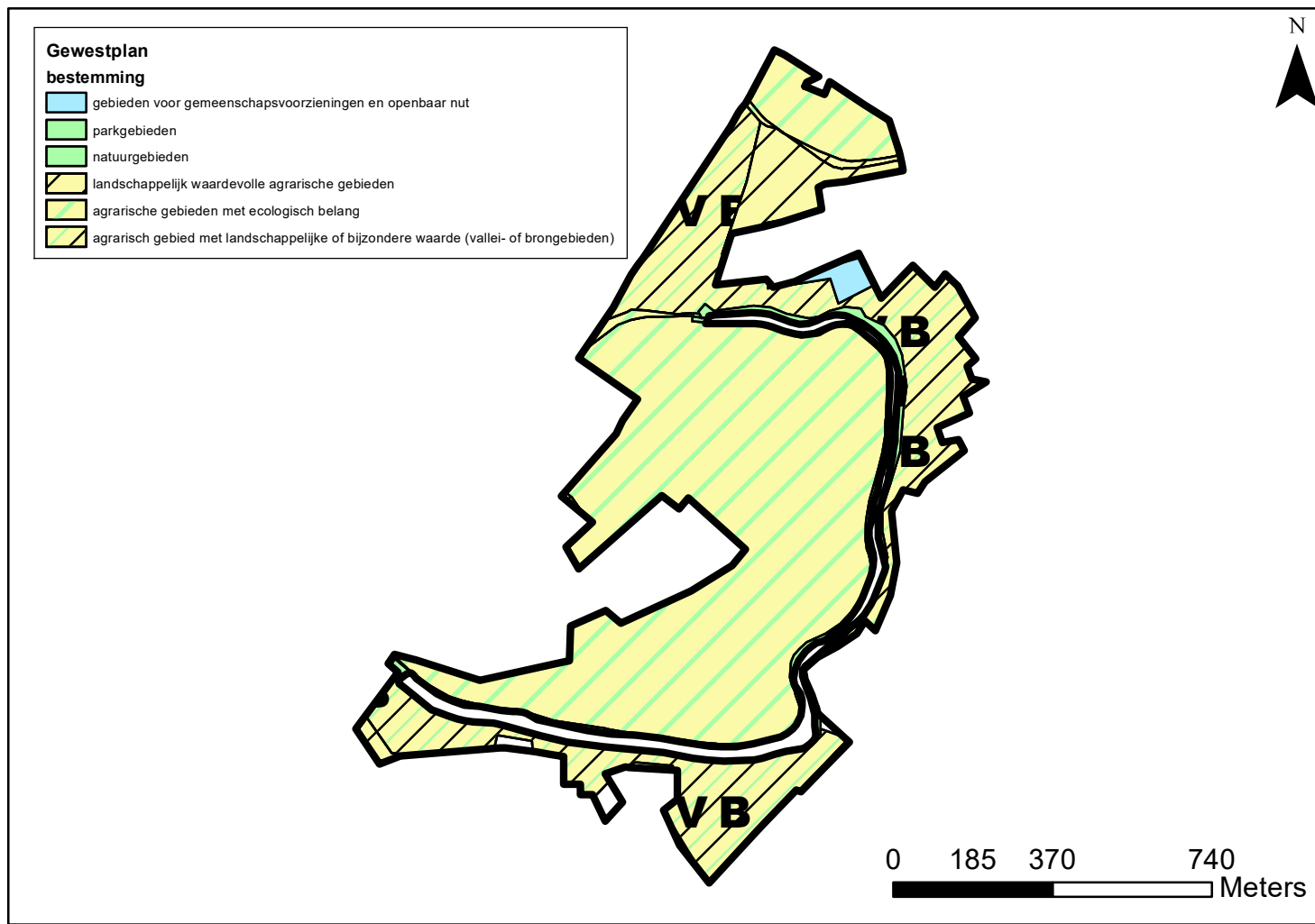


- Gebruikssituatie**
- Niet vrij van gebruik**
- ANB 3,10 ha
- Vrij van gebruik**
- Totaal GIS opp: 9,50 ha**
- ANB 6,30 ha
  - DVV 3,10ha

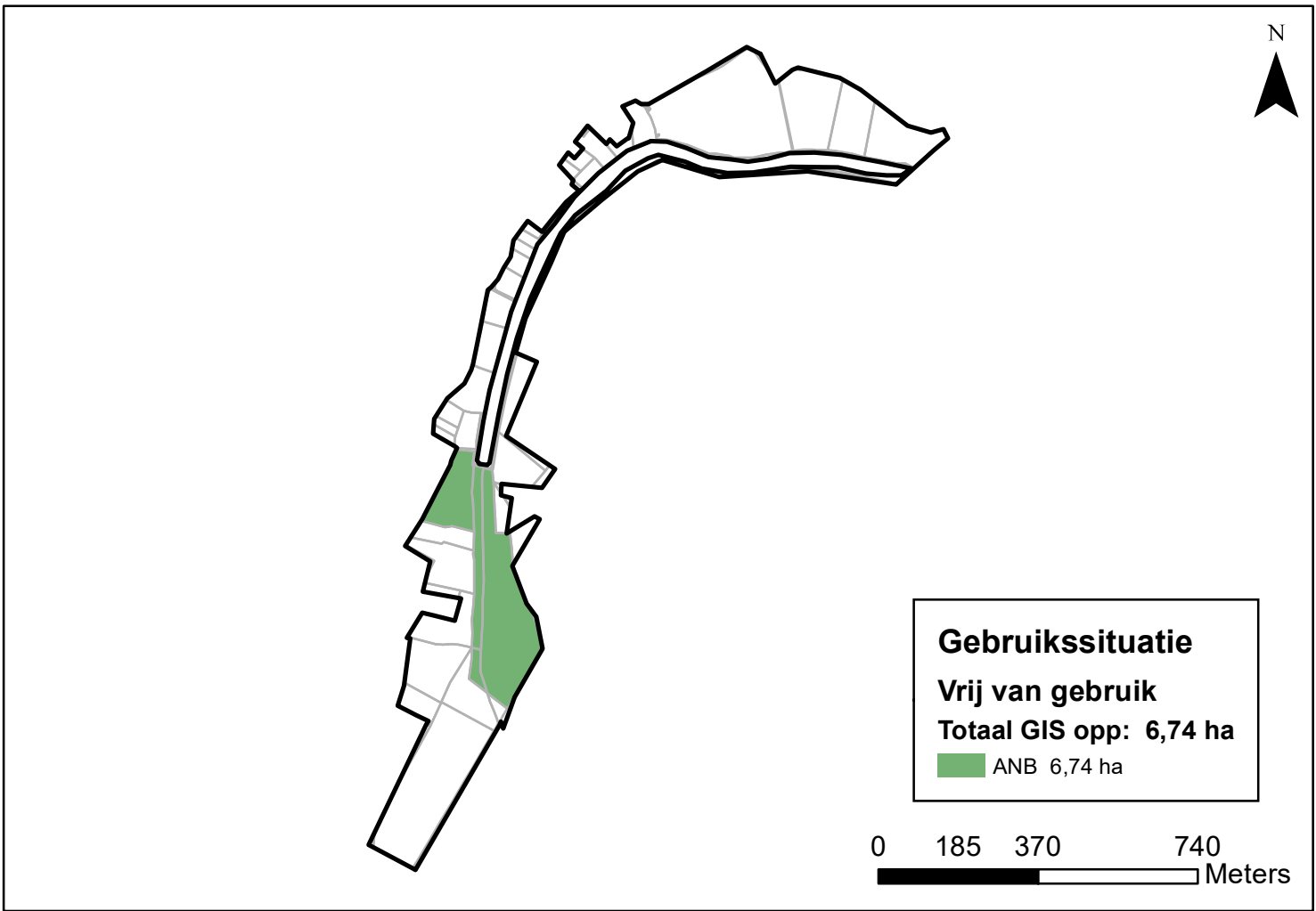
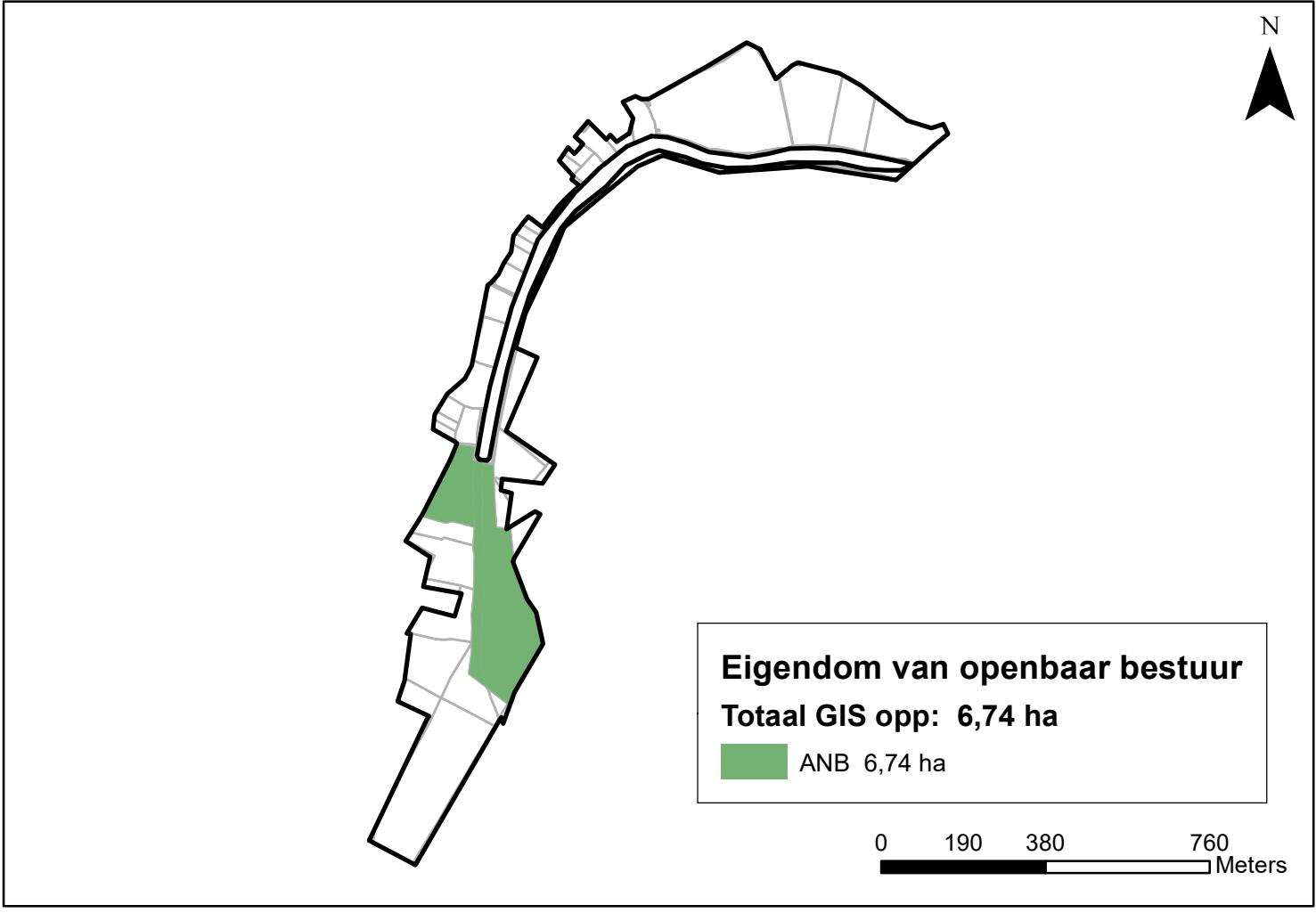


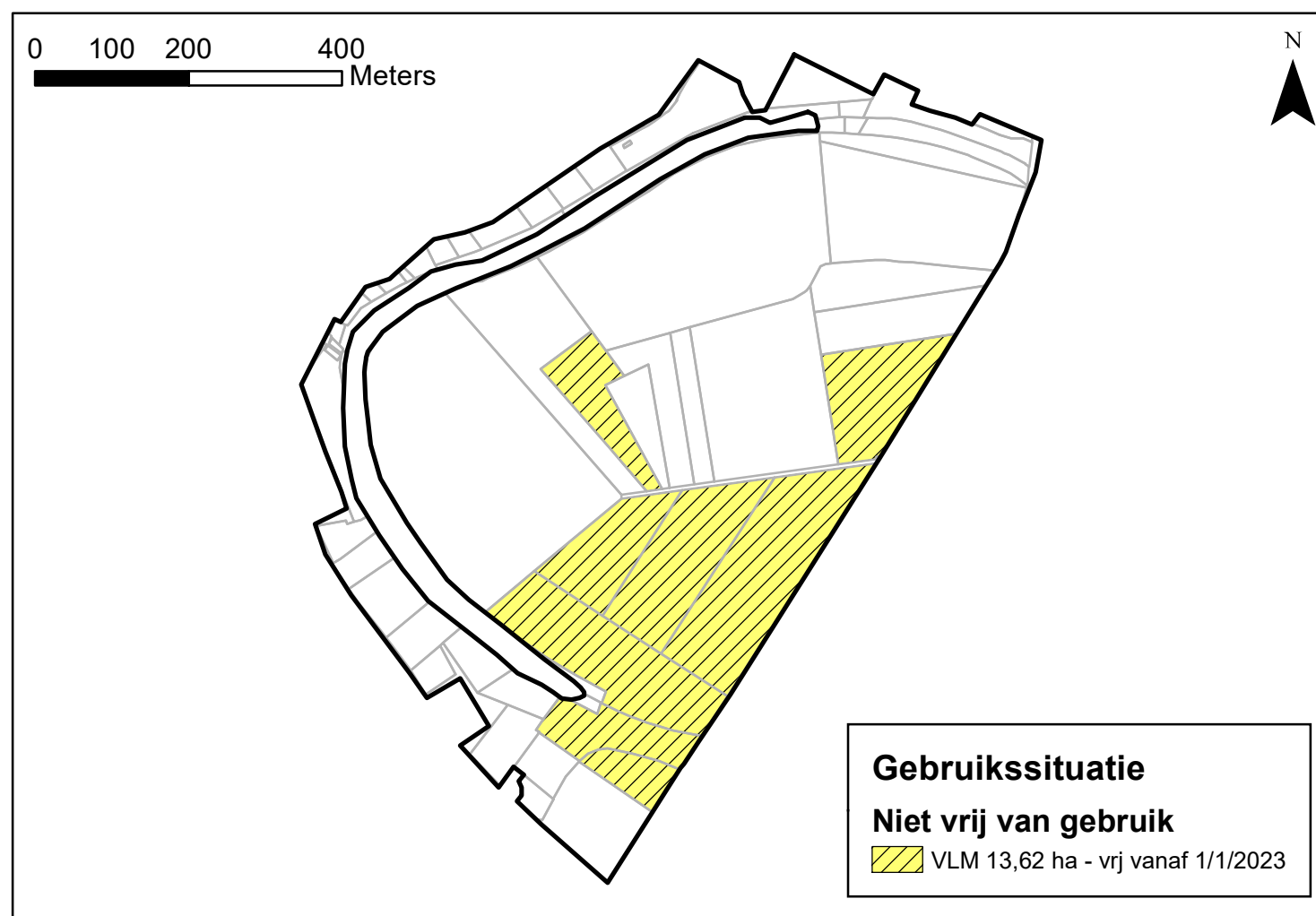
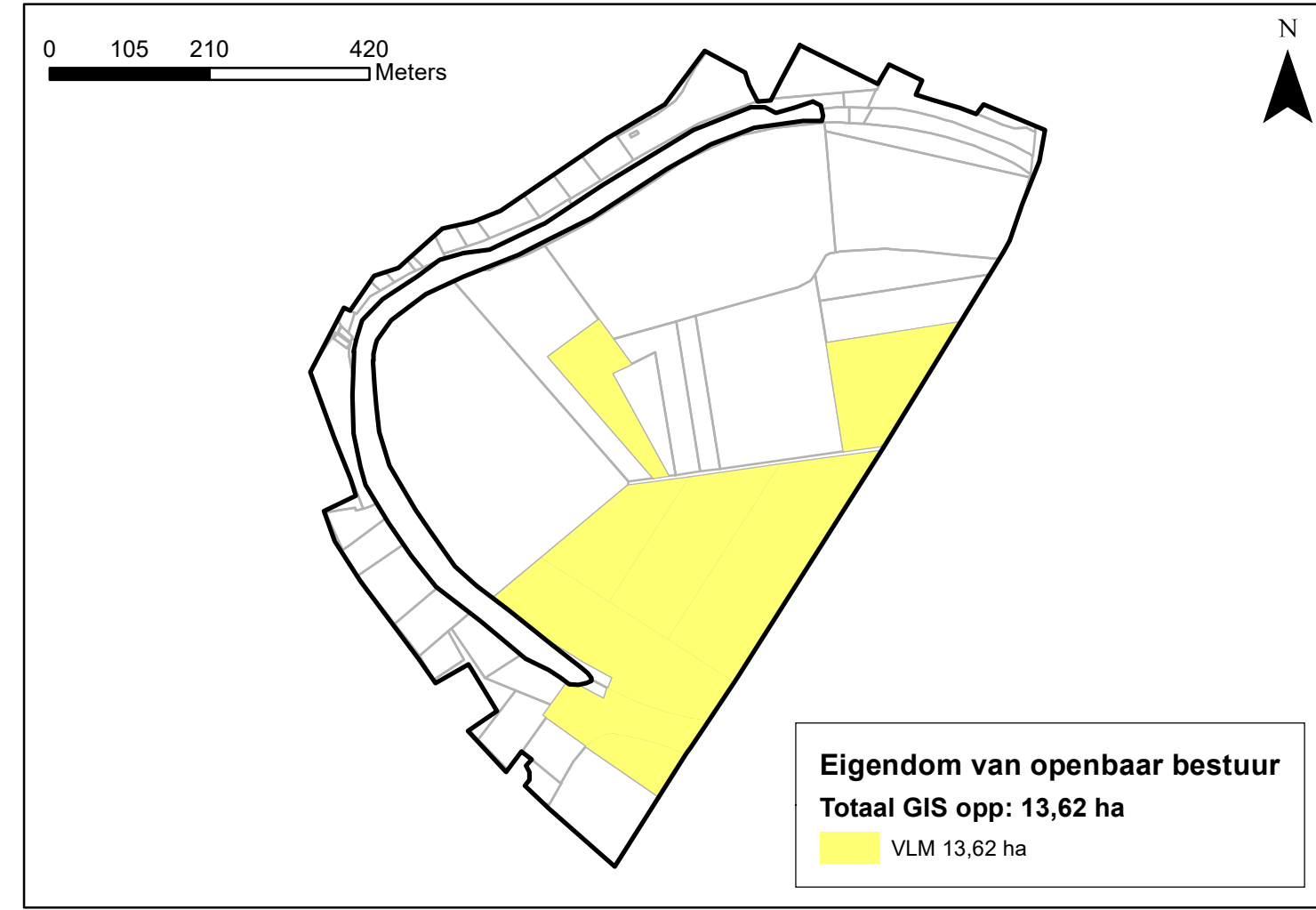
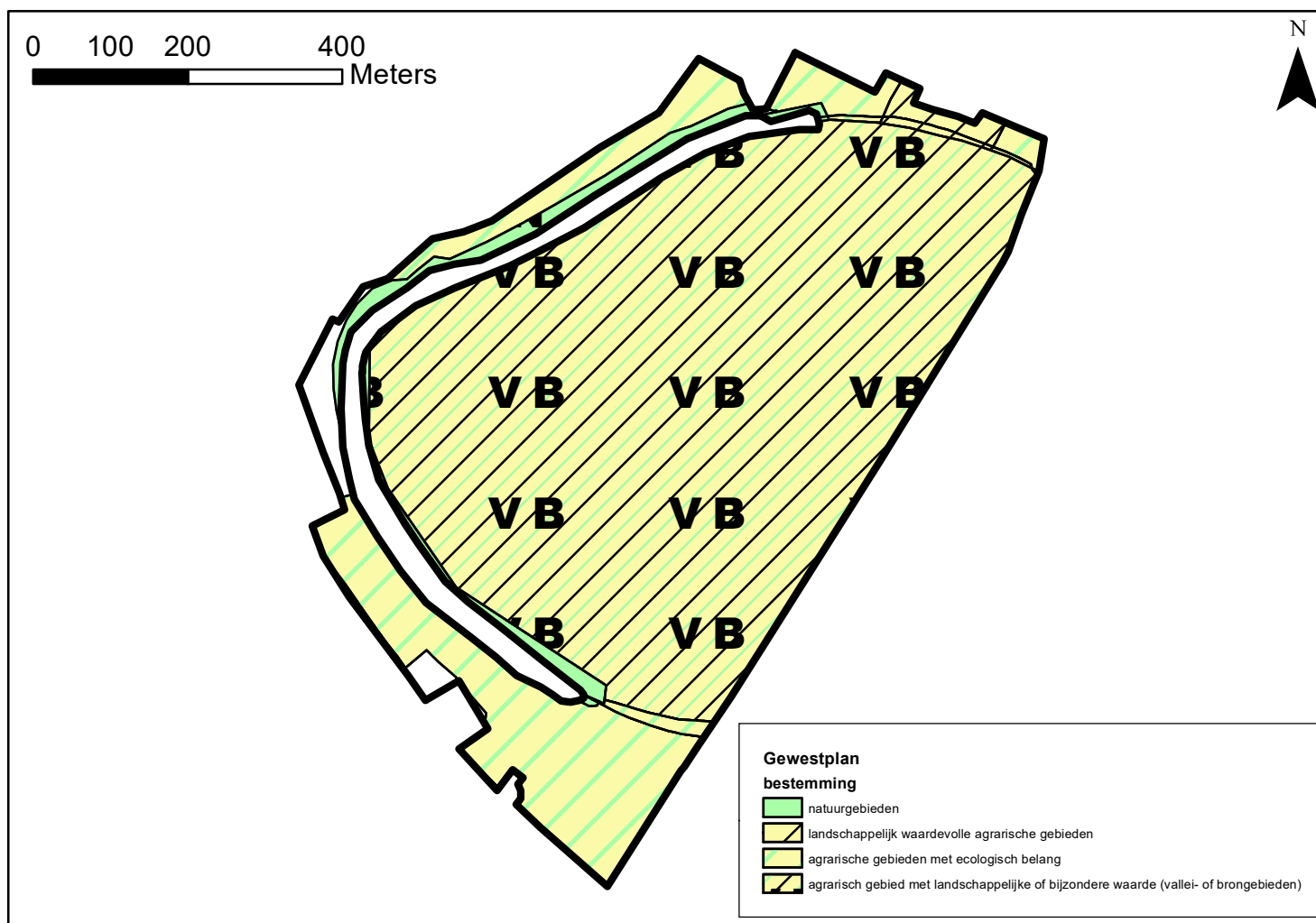
Posthoornhoek - 67,40 ha





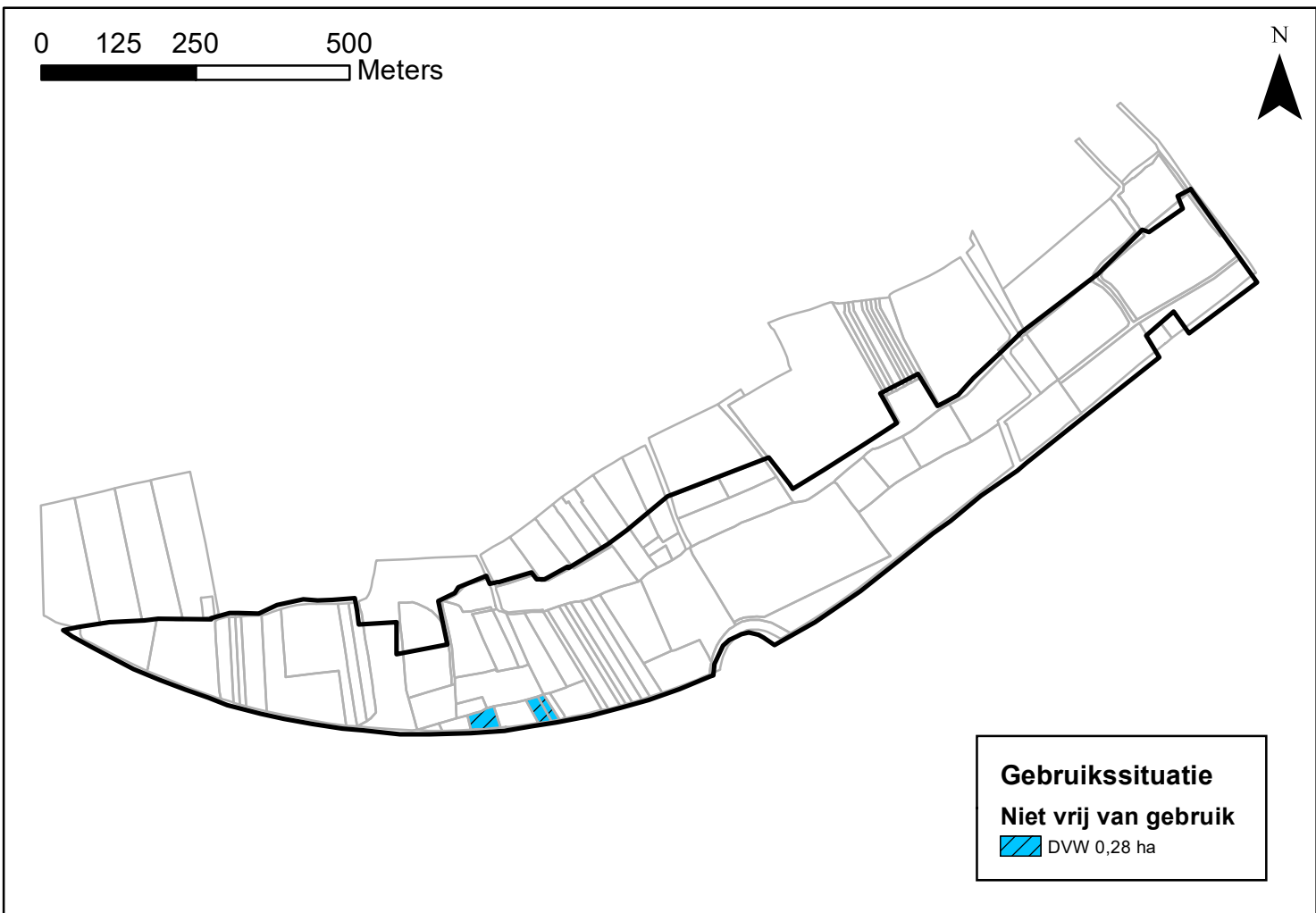
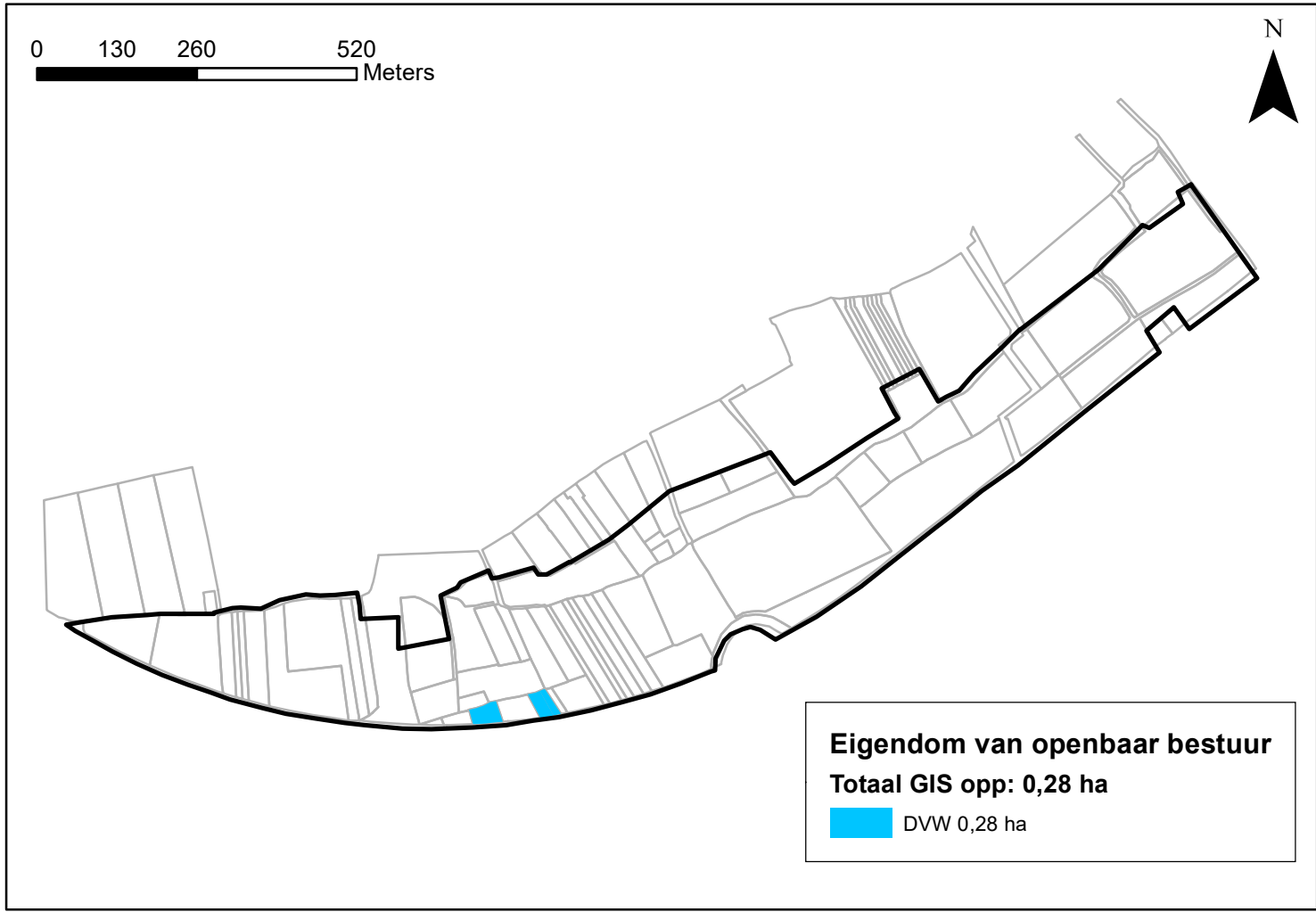
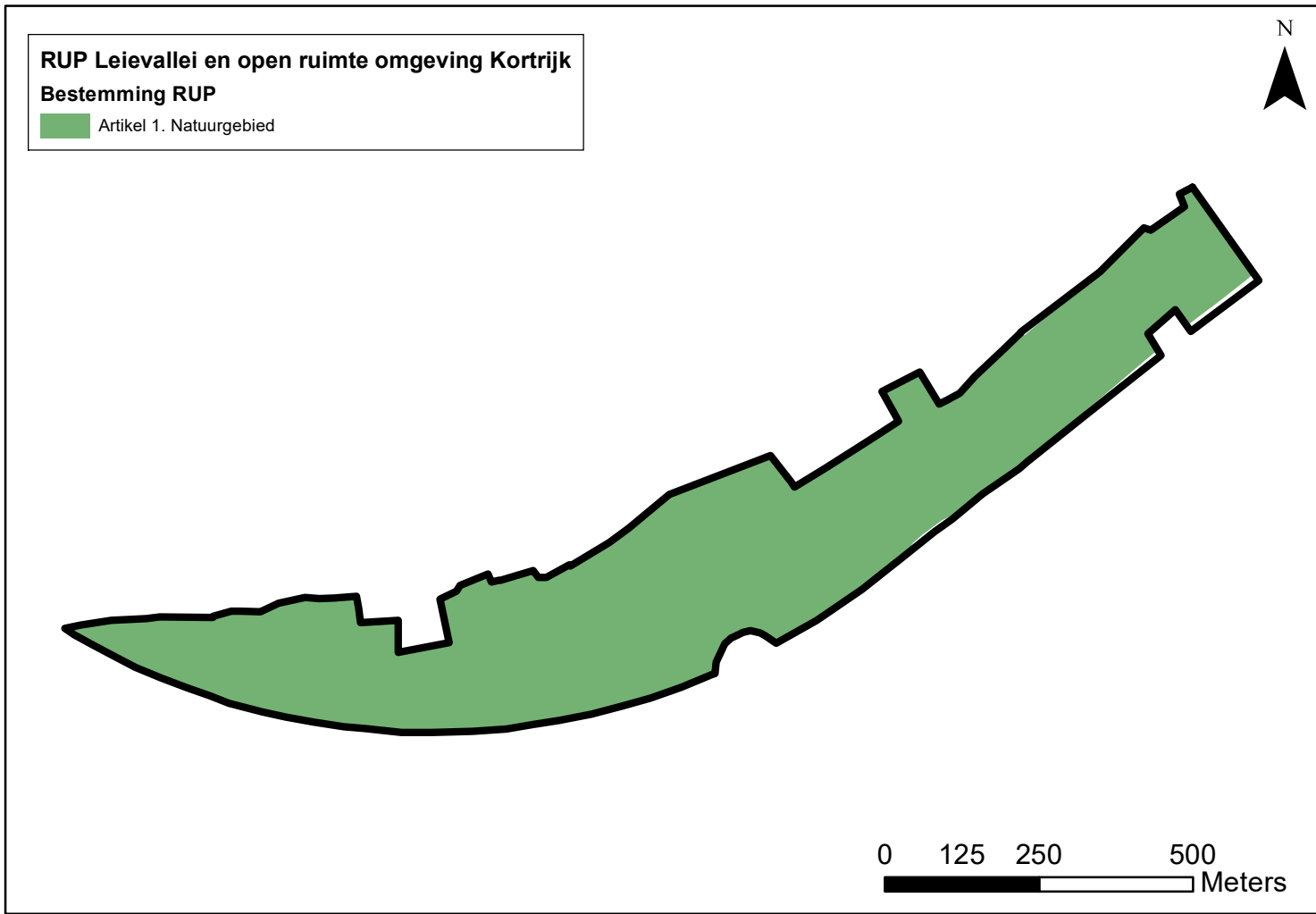
Neerhoek-Ponthoek - 99,42 ha



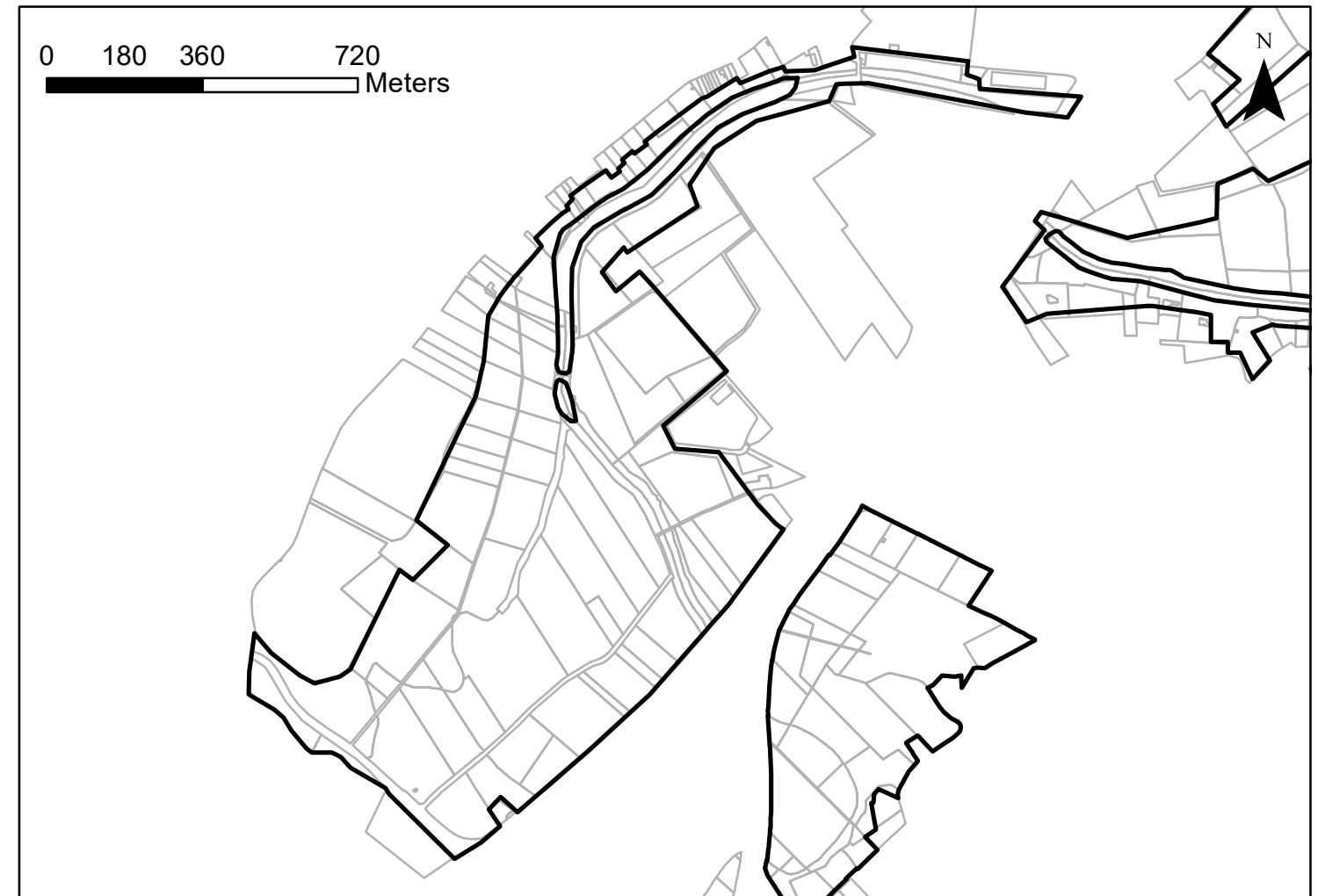
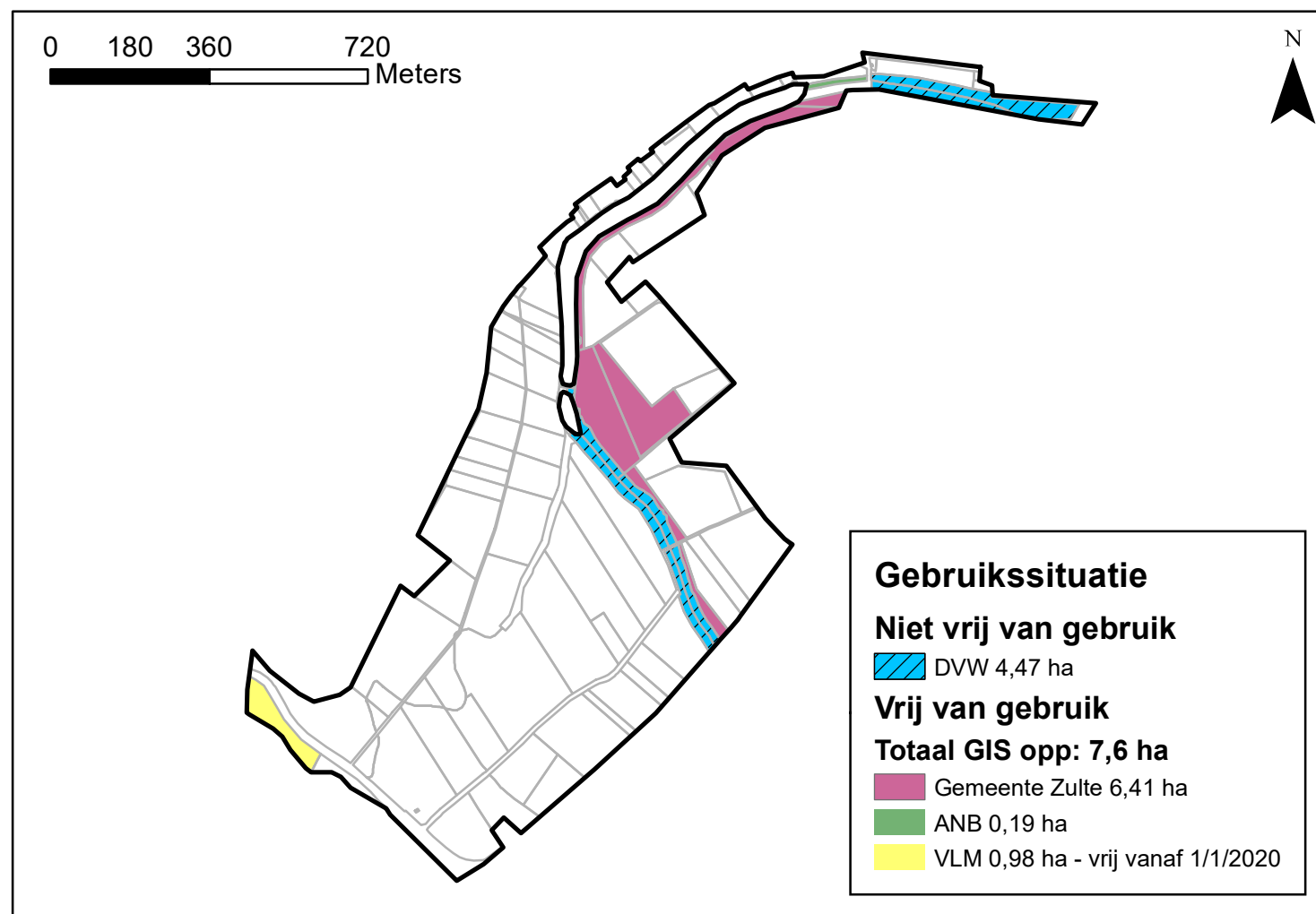
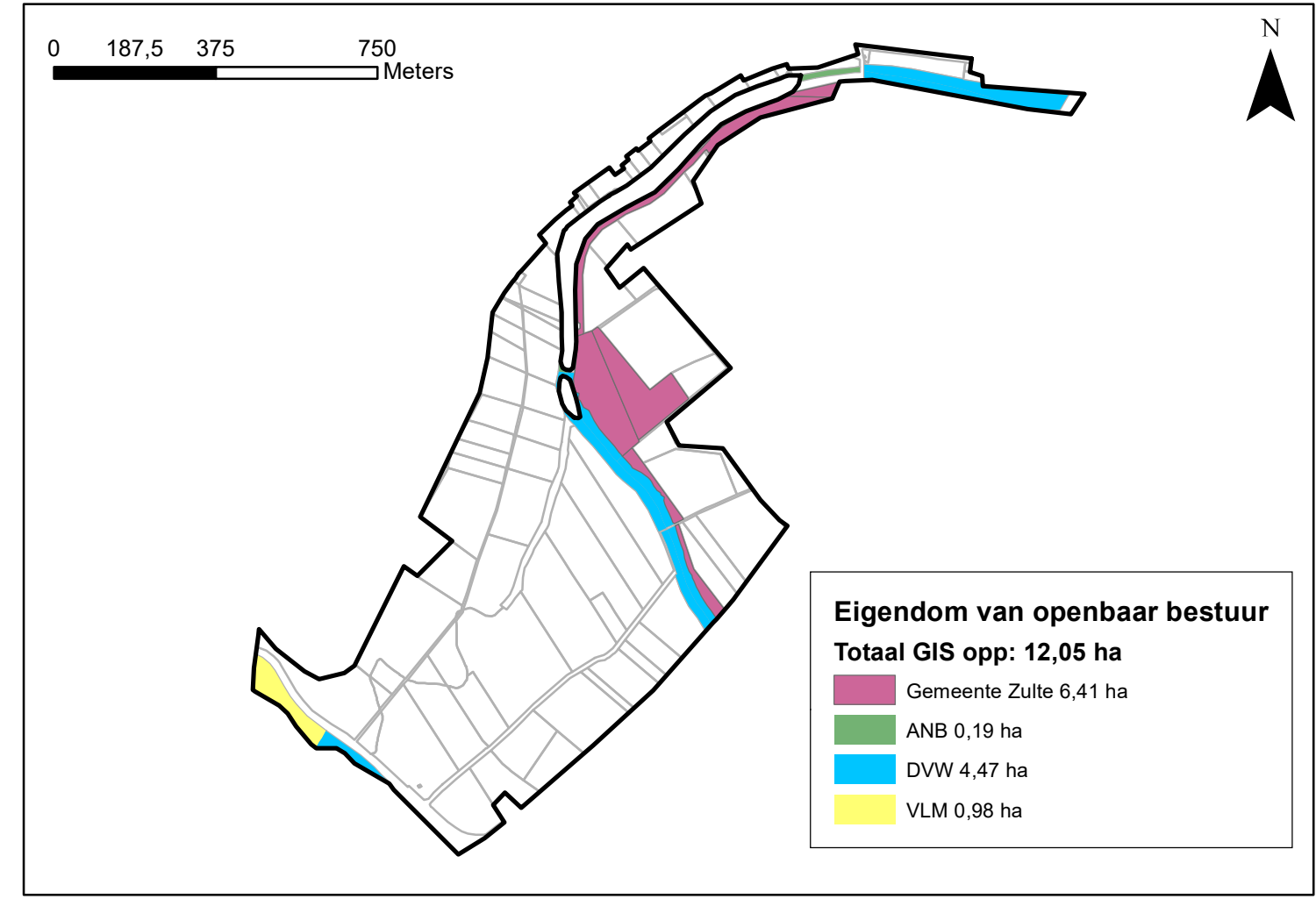
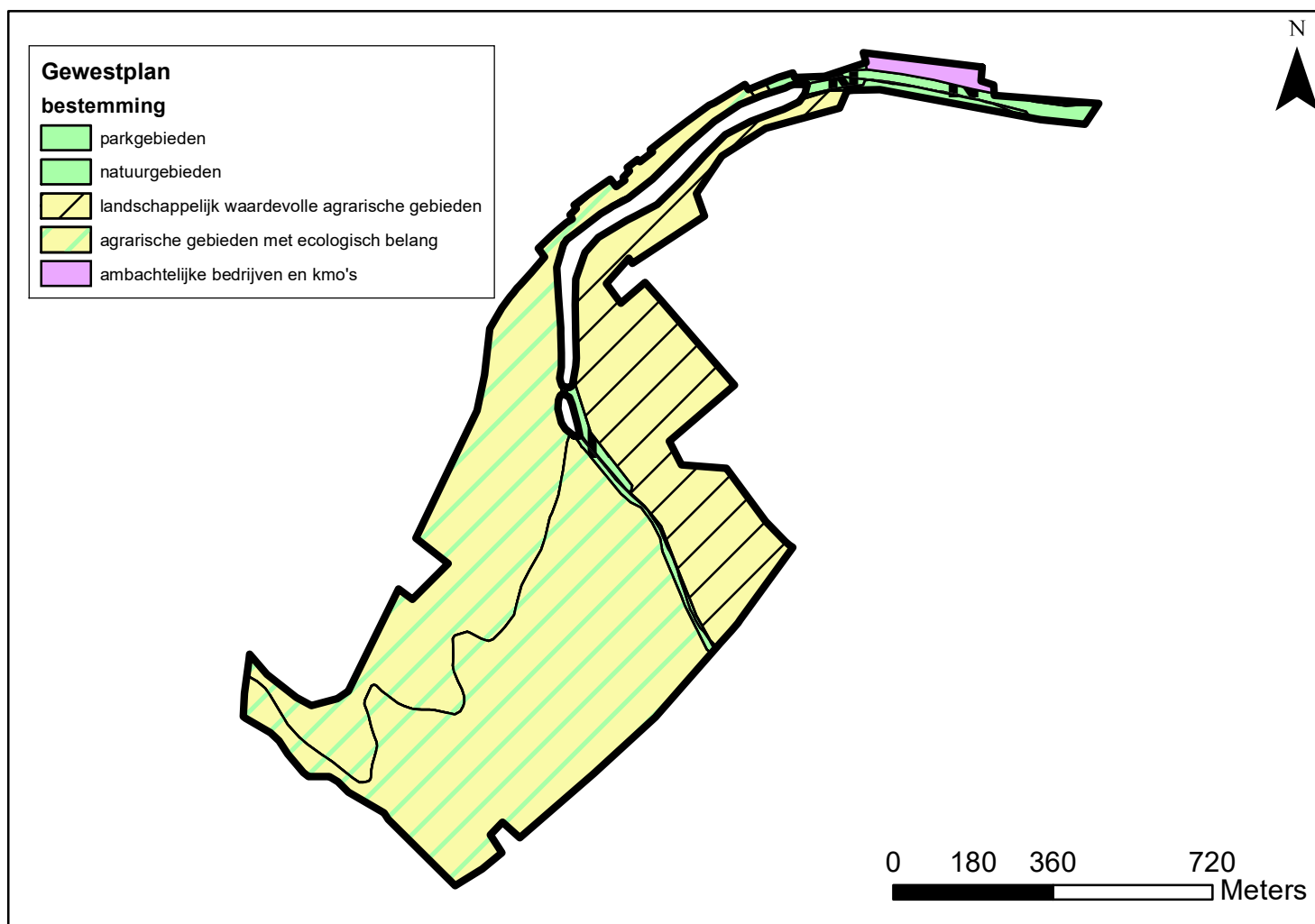


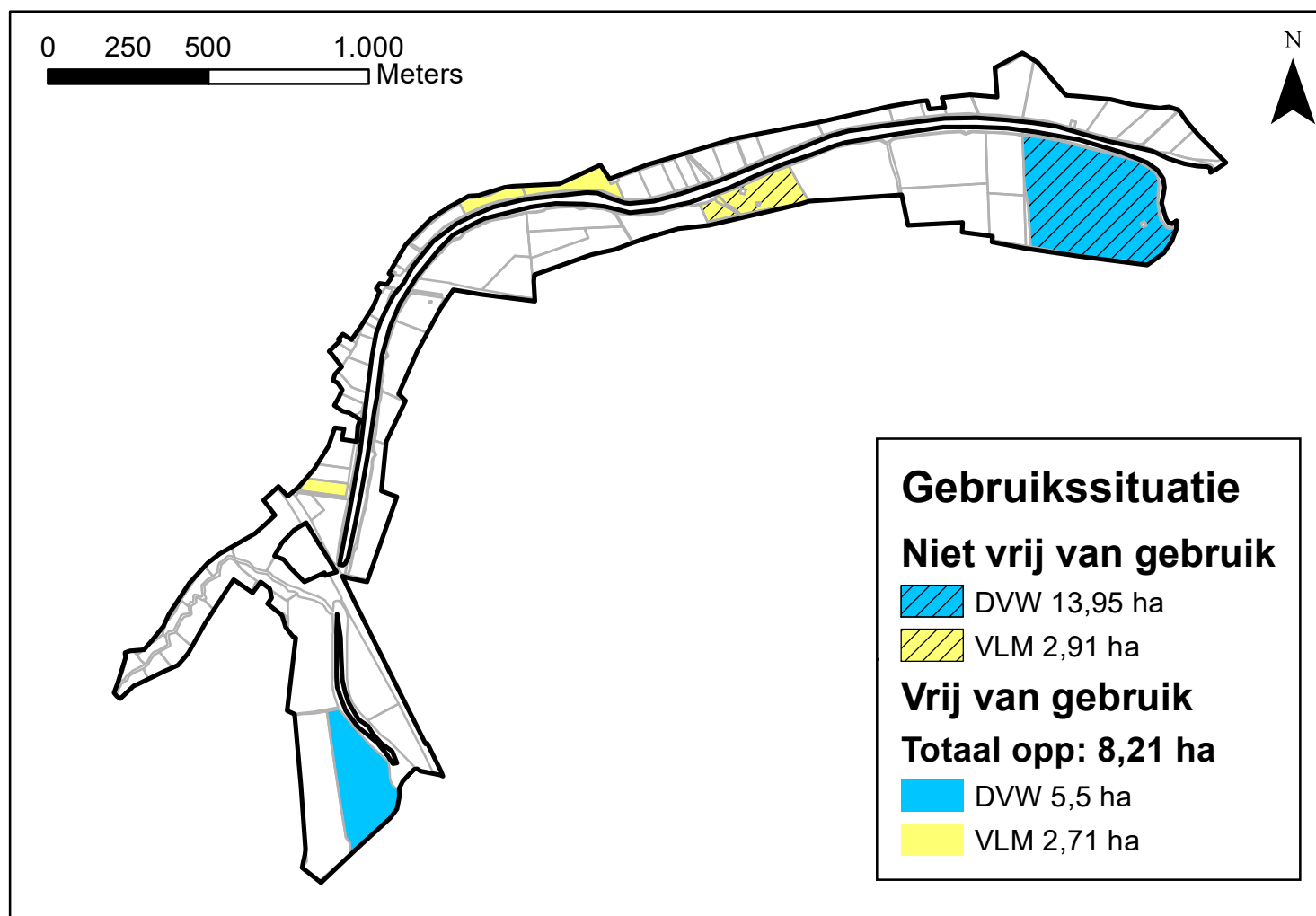
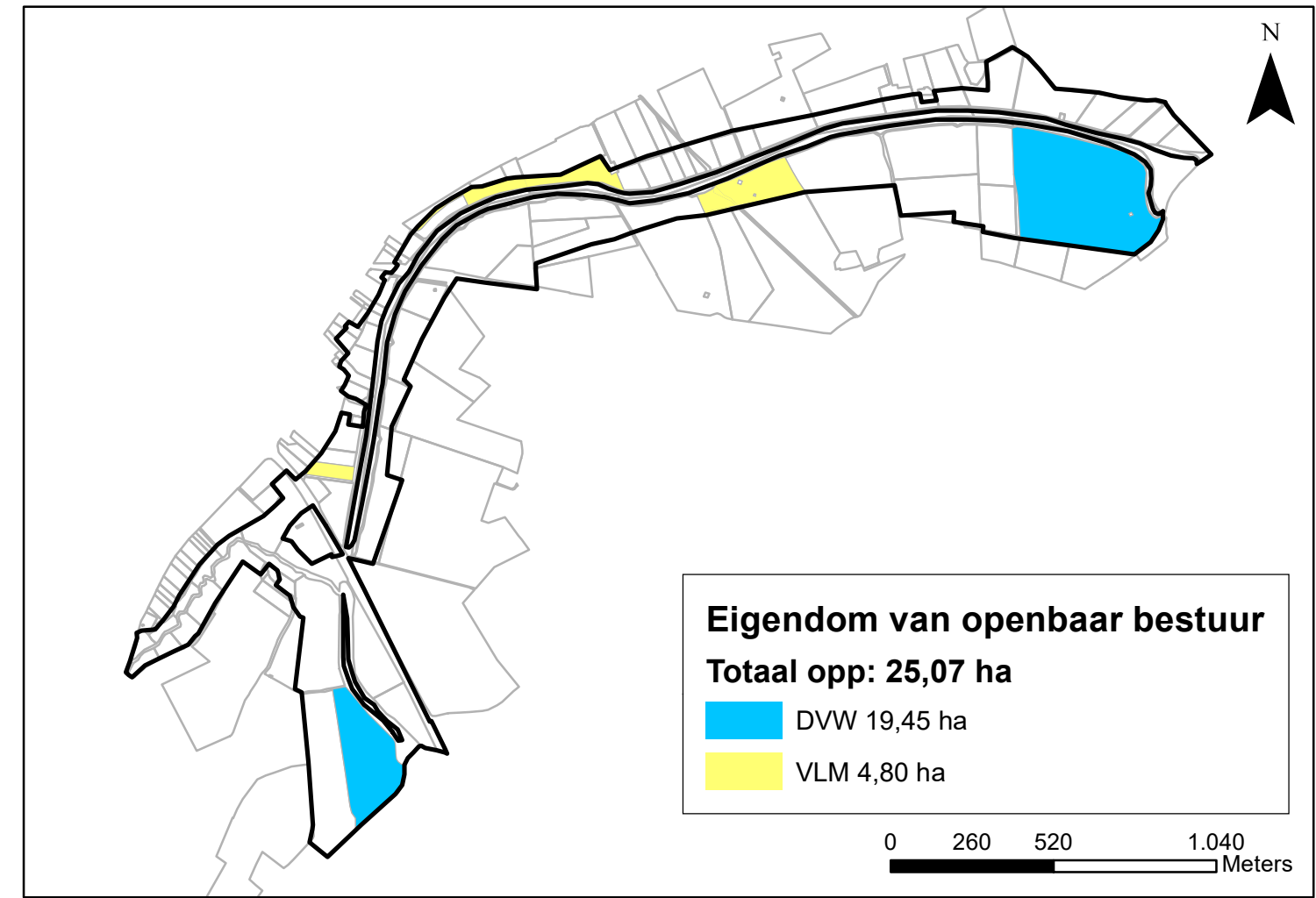
Heuvelhoek - 52,84 ha



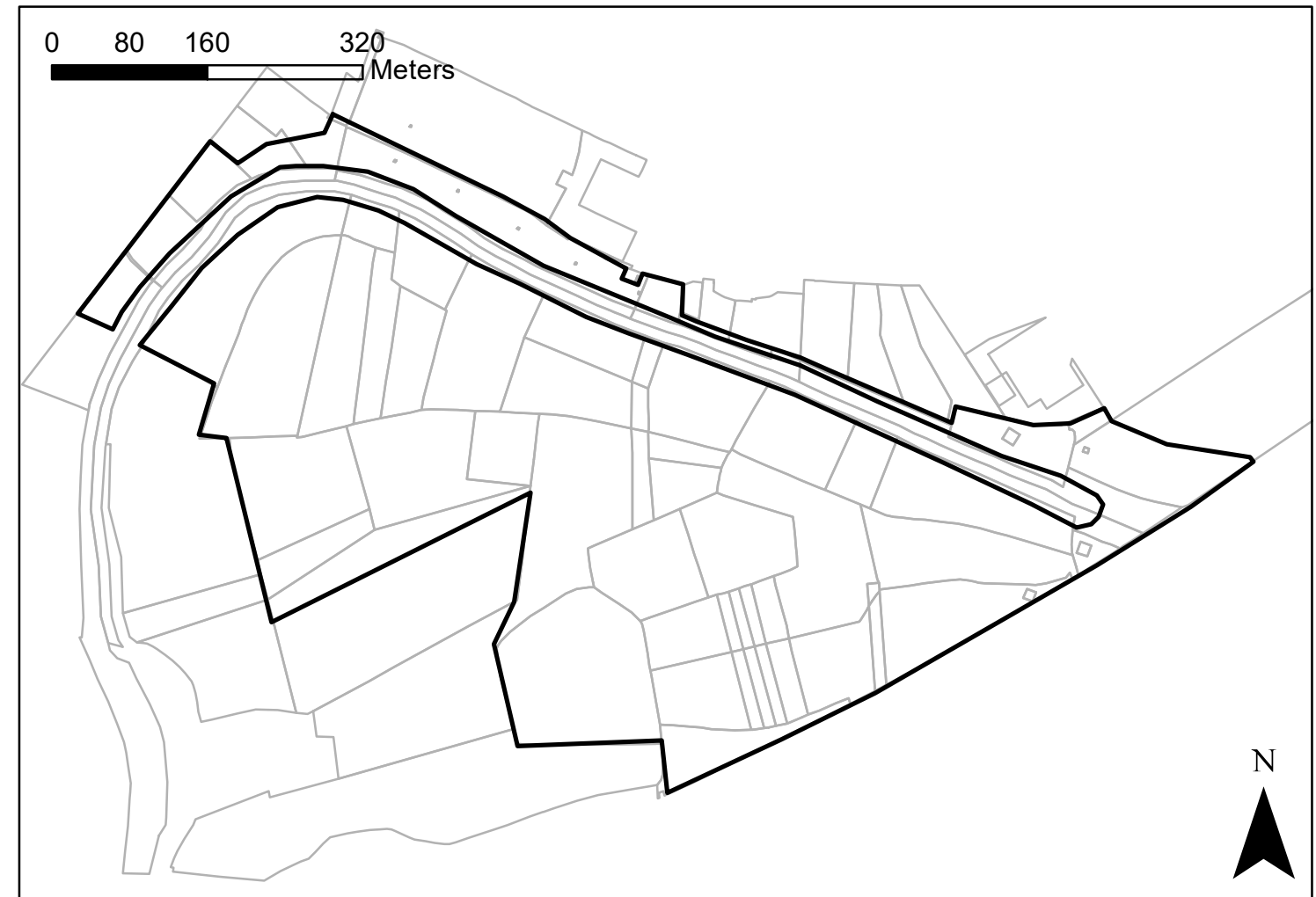
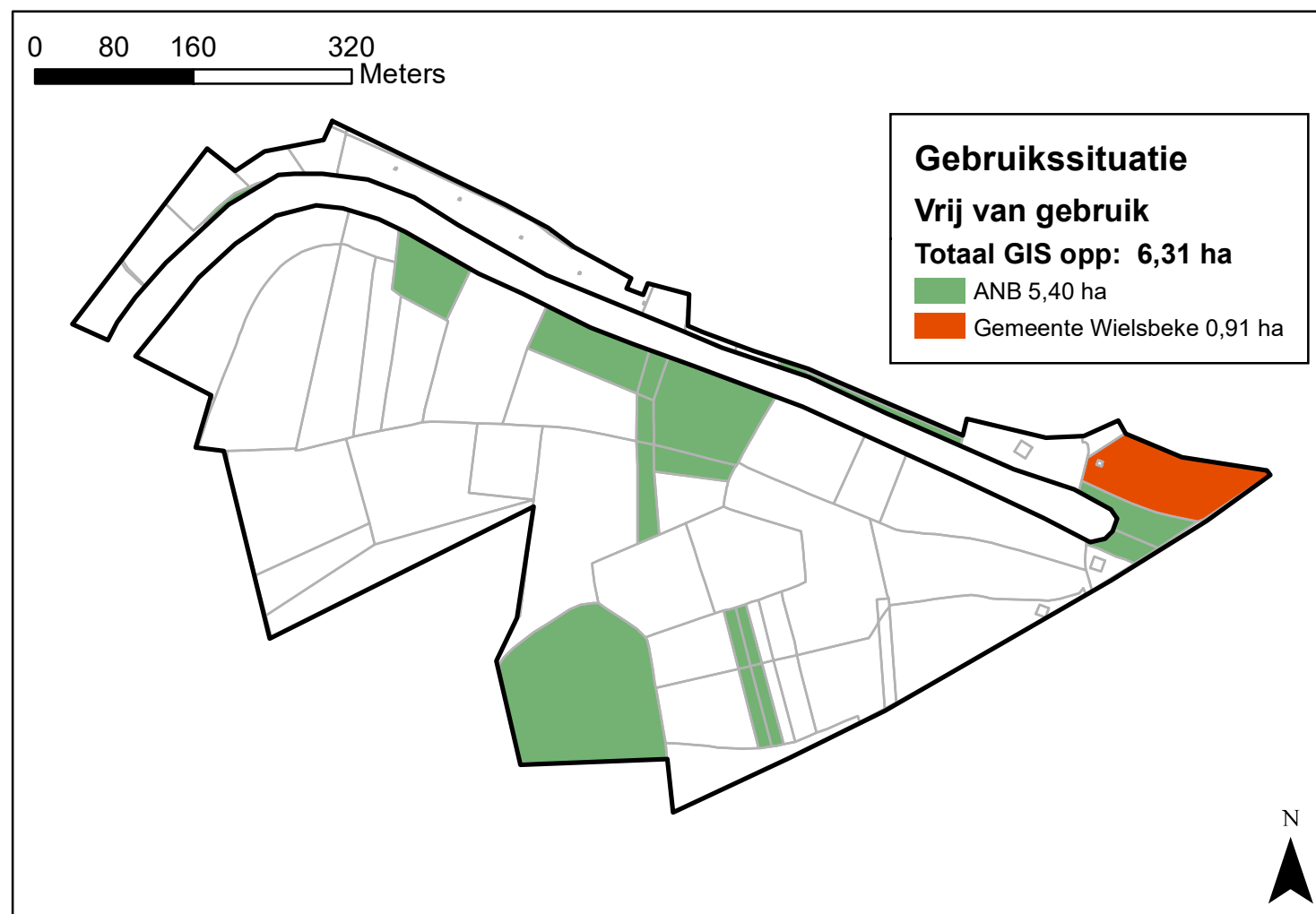
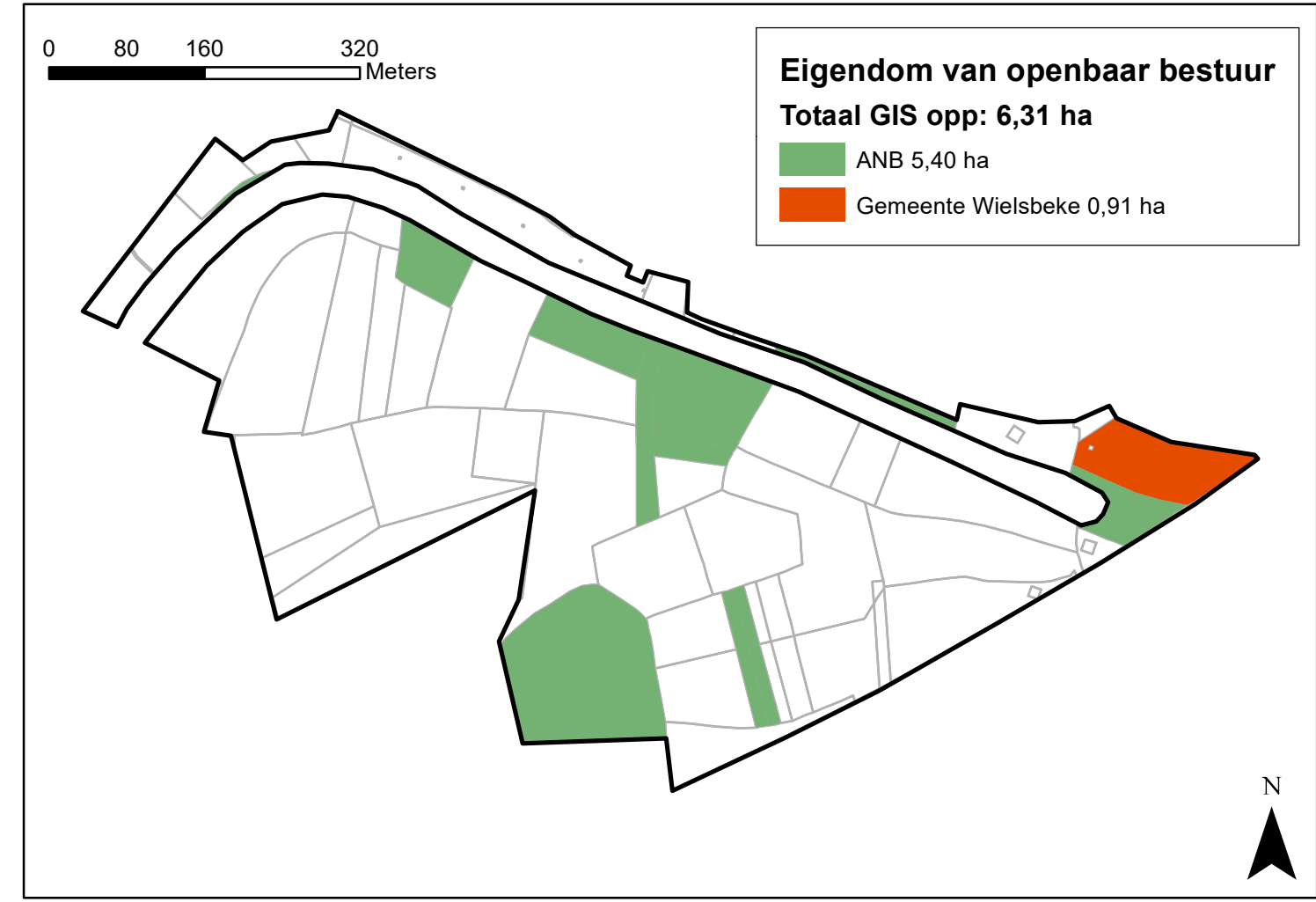
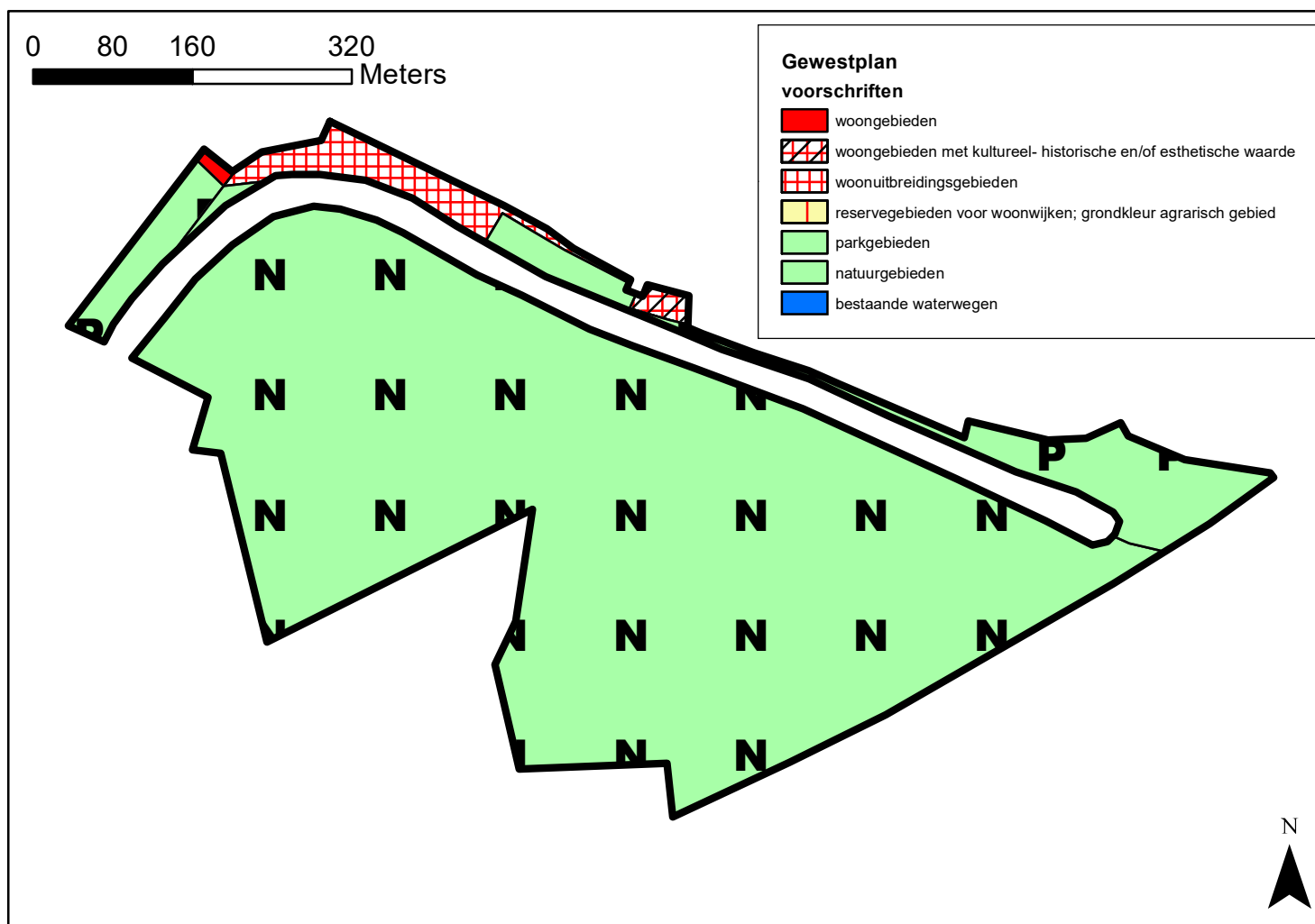


Laag-Vlaanderen - 39,18 ha









Sint-Baafs-Vijve - 33,99 ha

