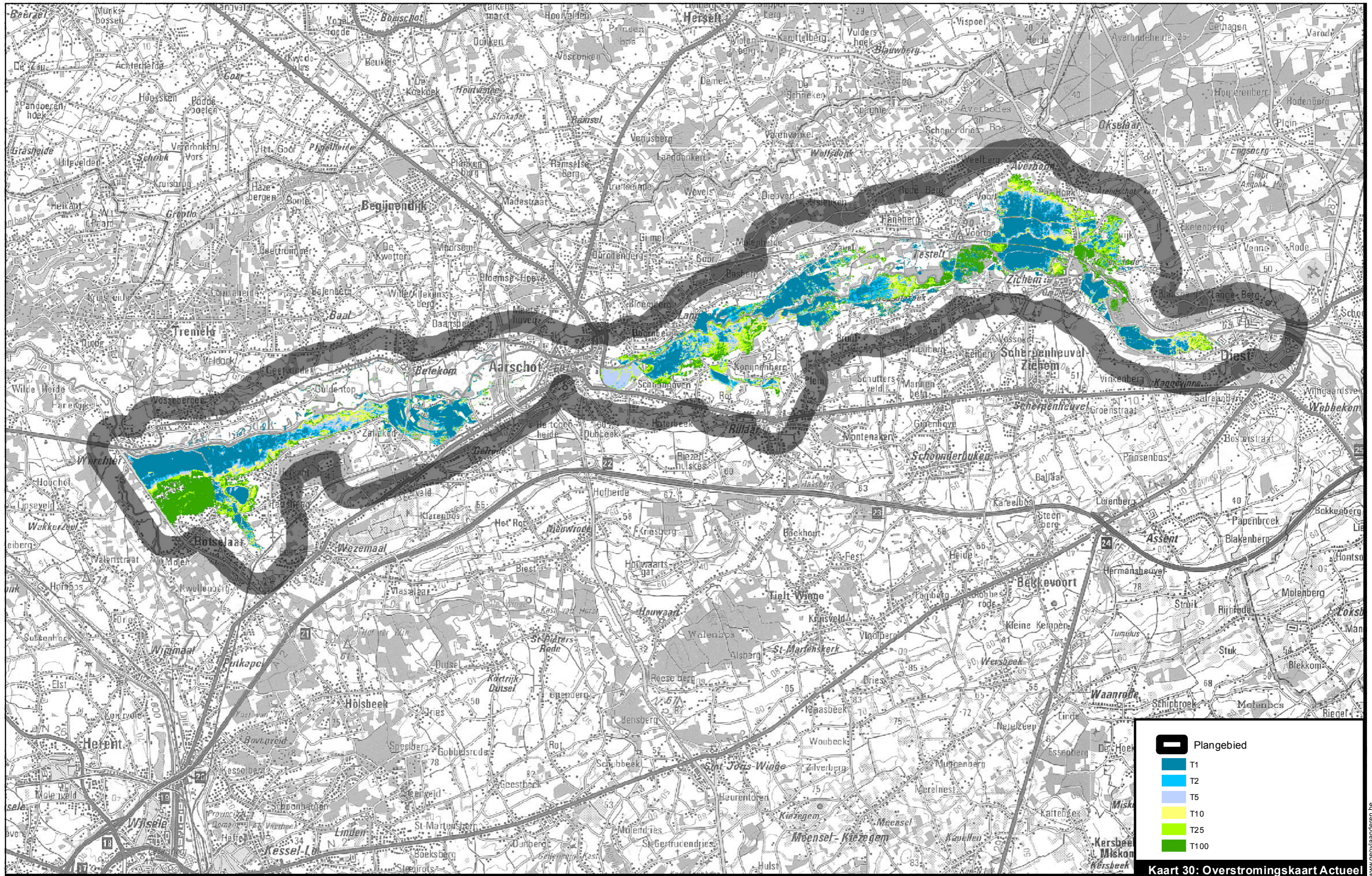


**PLAN-MER FASE II voor het plan “Herinrichting Demervallei tussen Diest en Werchter” -
Milieueffectenonderzoek voor de planalternatieven A, B, C en I**

Kaartenbundel (deel 4)

Projectnummer BE0111002405
Besteknummer 16EI/11/41

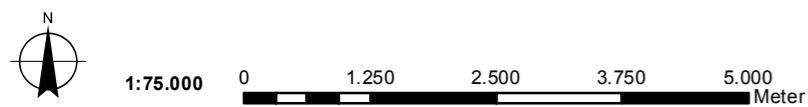




Plangebied

- T1
- T2
- T5
- T10
- T25
- T100

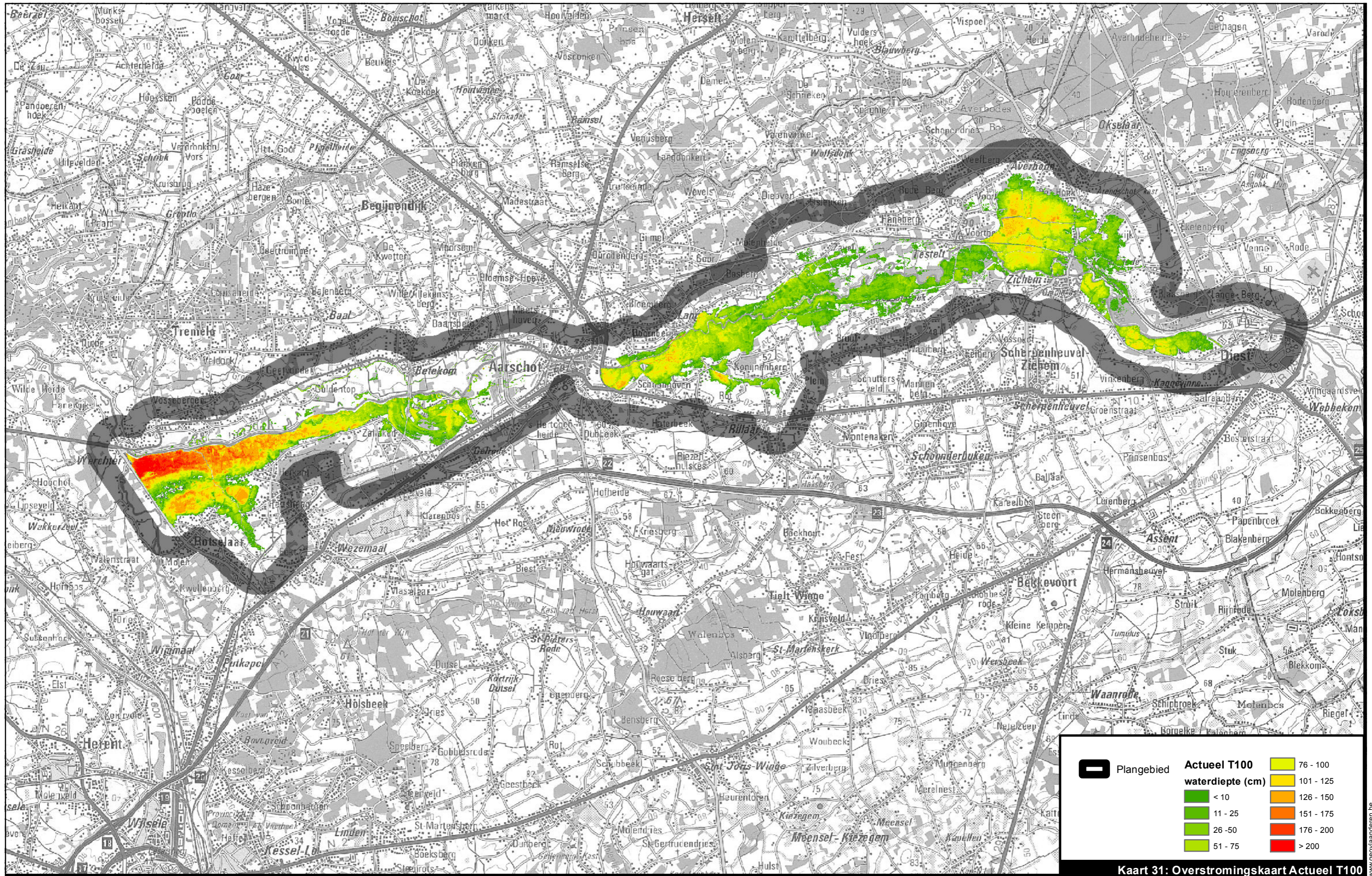
Kaart 30: Overstromingskaart Actueel



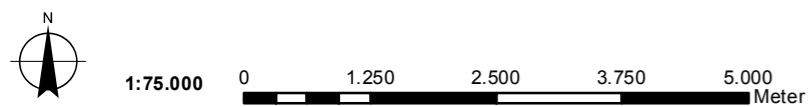
L:\Projecten\BE0111002250_2499\BE0111002405_W&Z_Demervallei\04_grafisch_GIS\3_GIS\maps\06_Plan-MERIFase 2\2405_krt30_overstromingskaart actueel.mxd

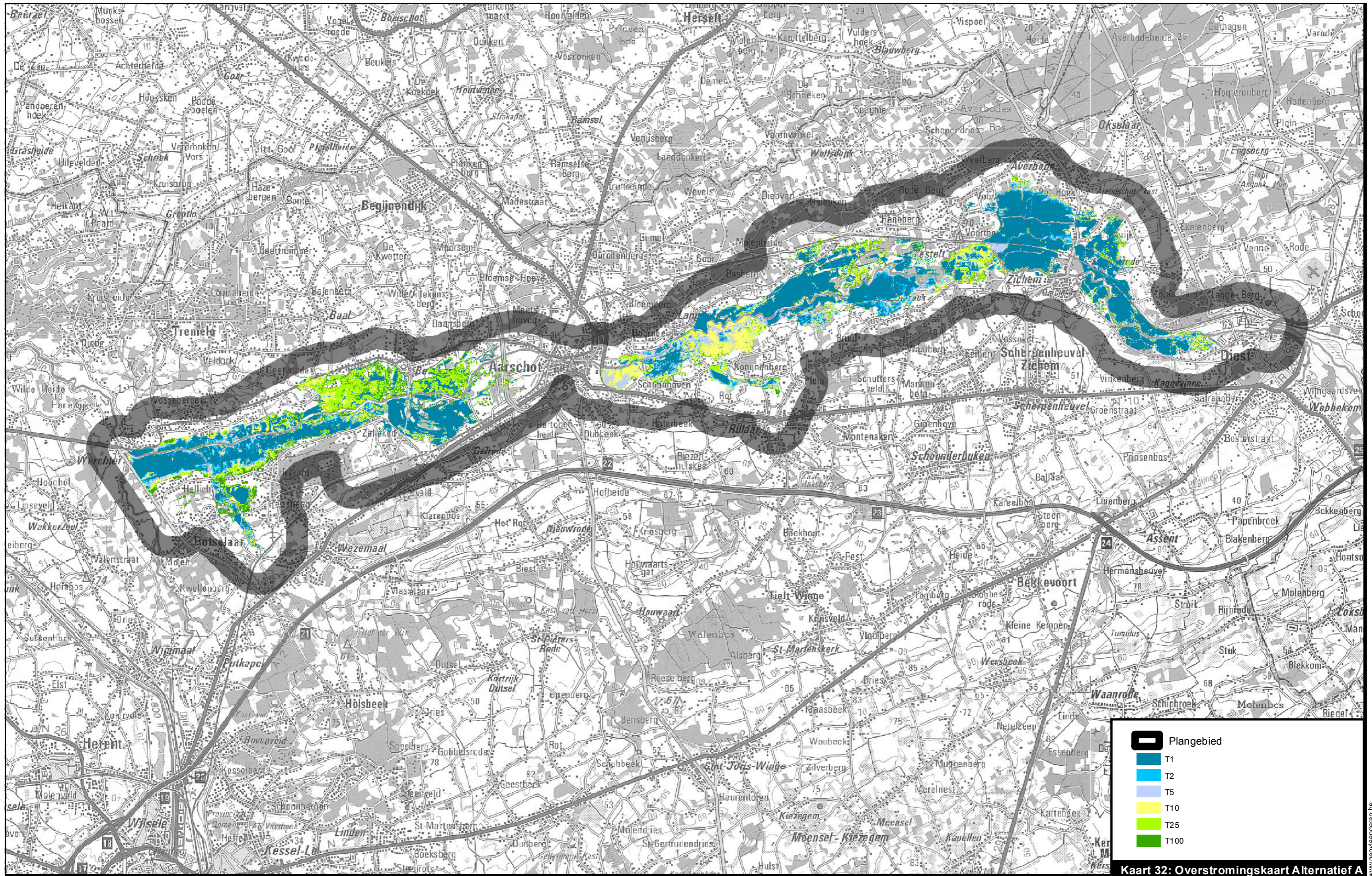


www.geovlaanderen.be

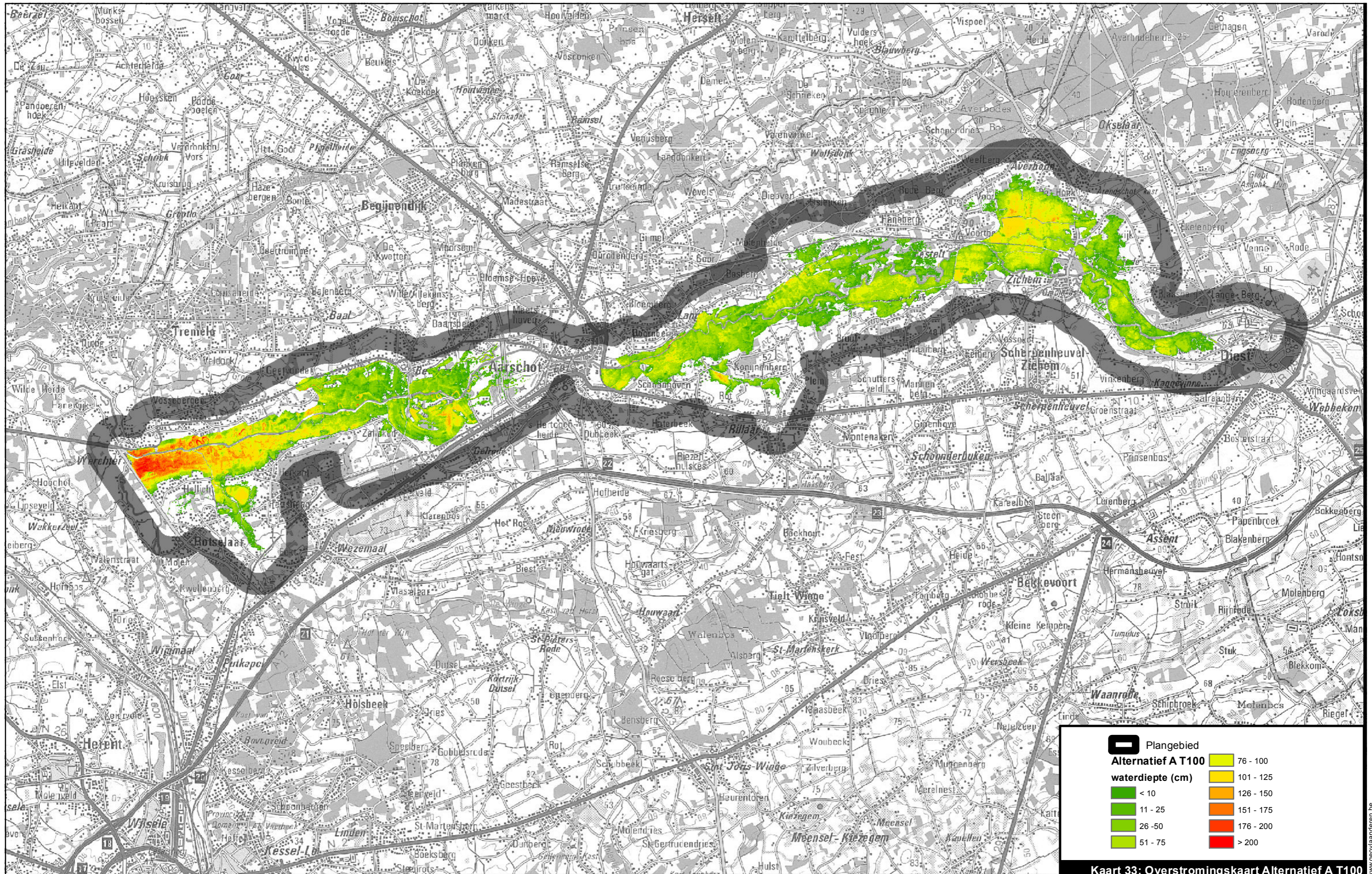


Kaart 31: Overstromingskaart Actueel T100

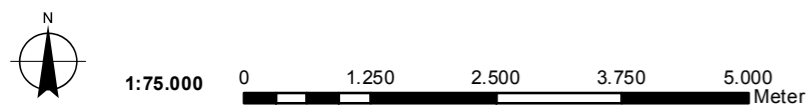


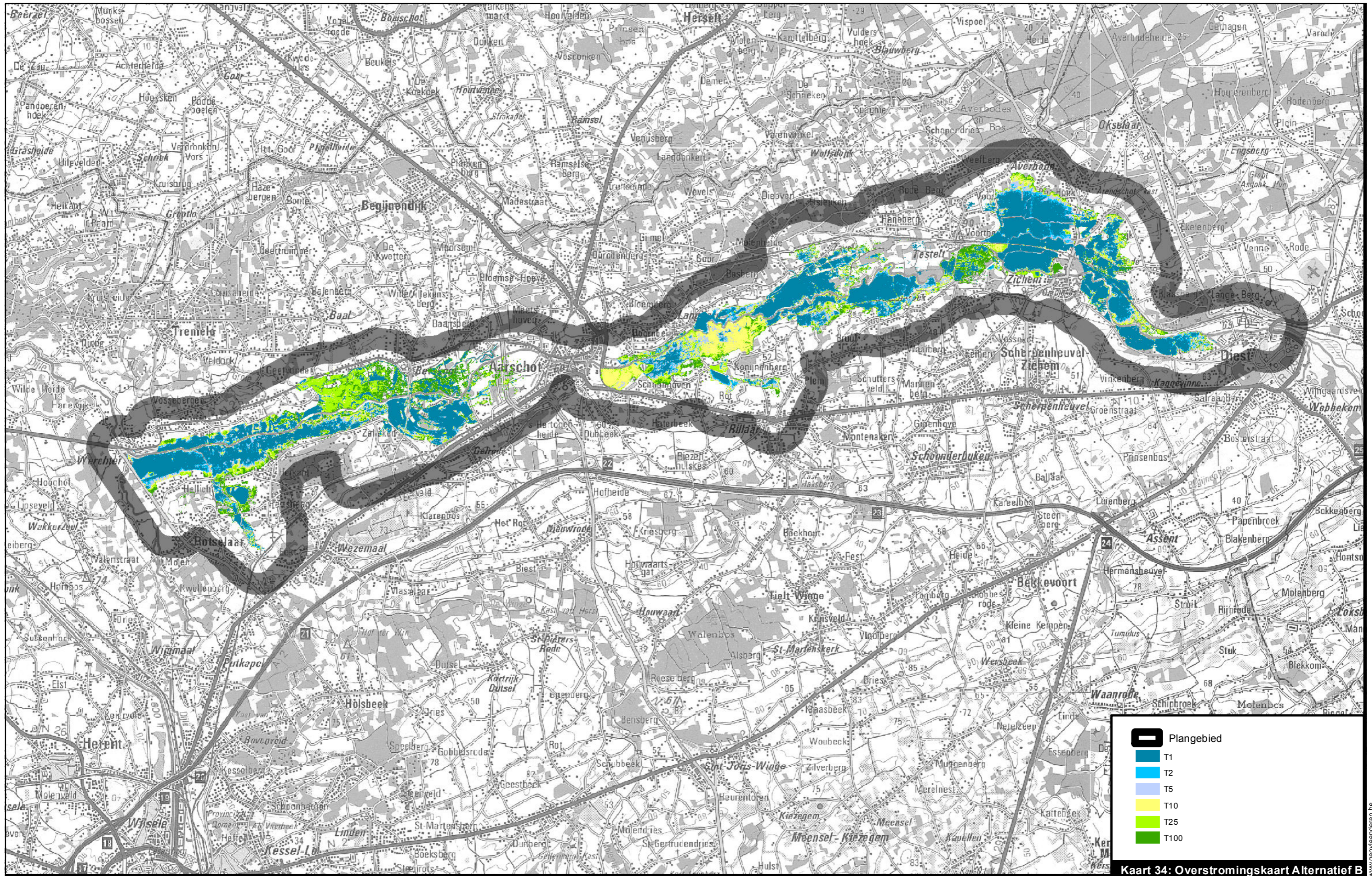


Kaart 32: Overstromingskaart Alternatief A

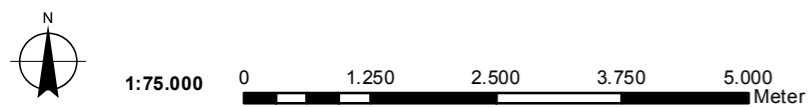


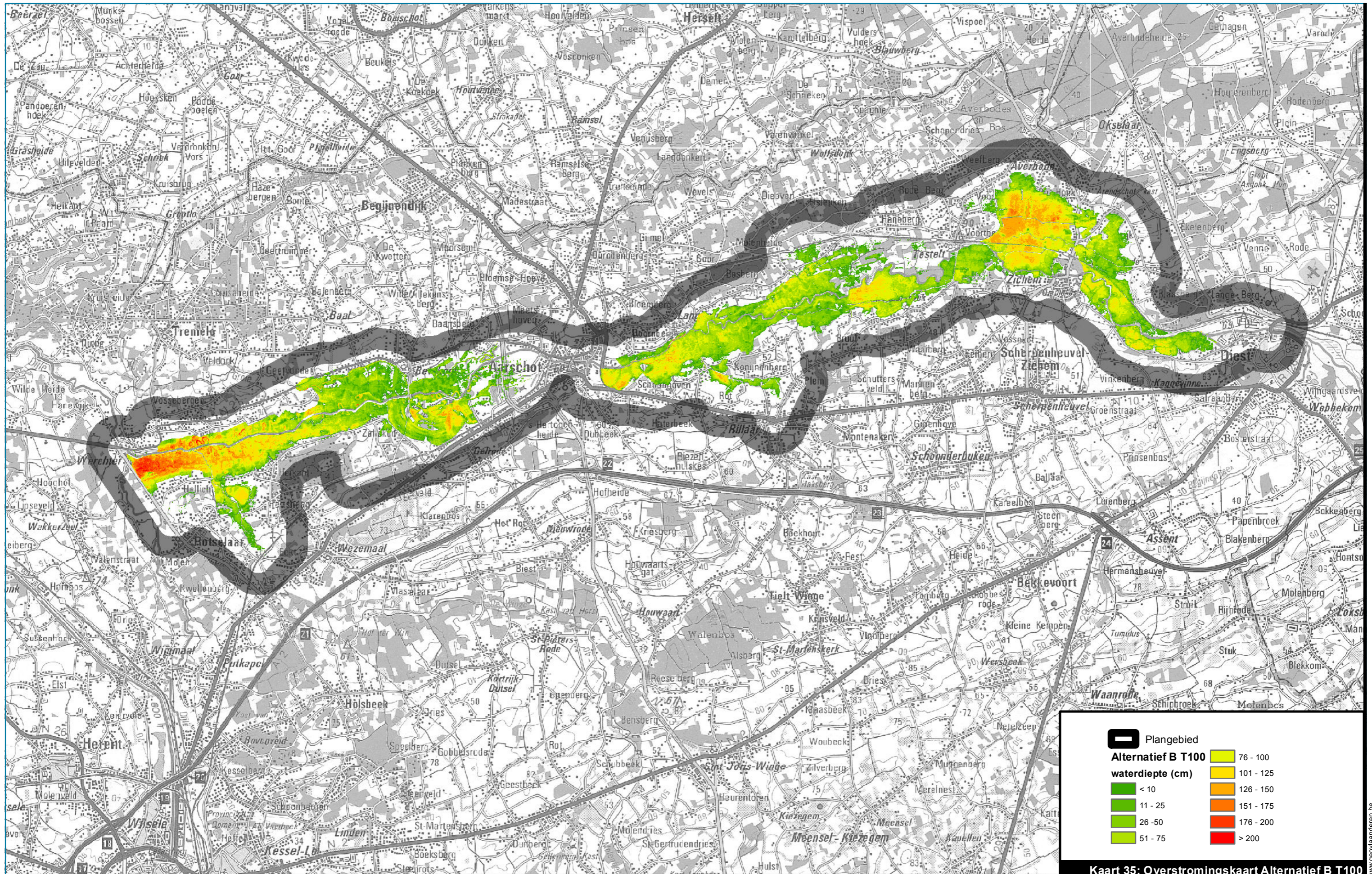
Kaart 33: Overstromingskaart Alternatief A T100





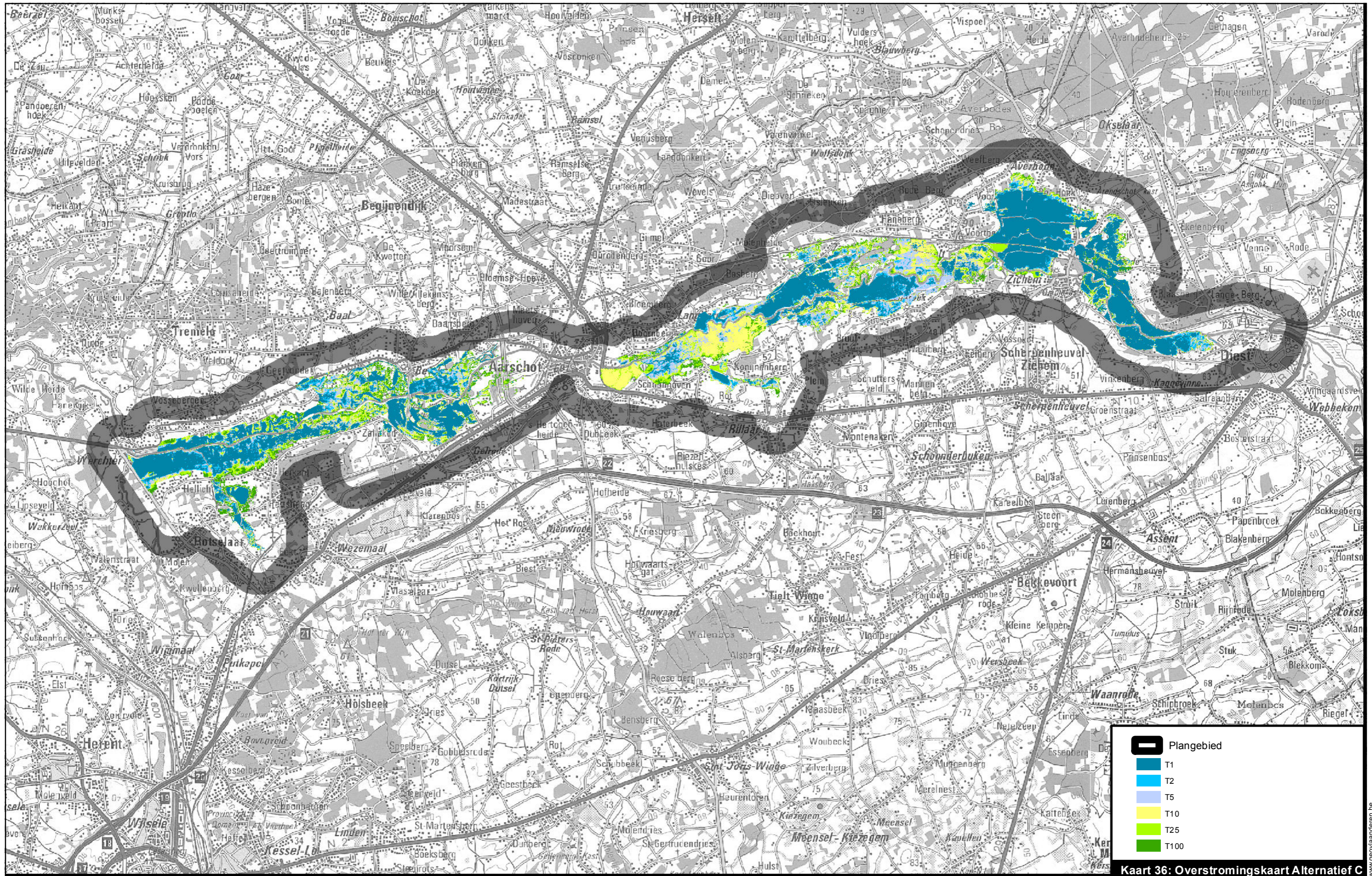
Kaart 34: Overstromingskaart Alternatief B





Kaart 35: Overstromingskaart Alternatief B T100

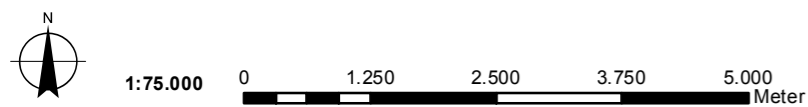




Plangebied

- T1
- T2
- T5
- T10
- T25
- T100

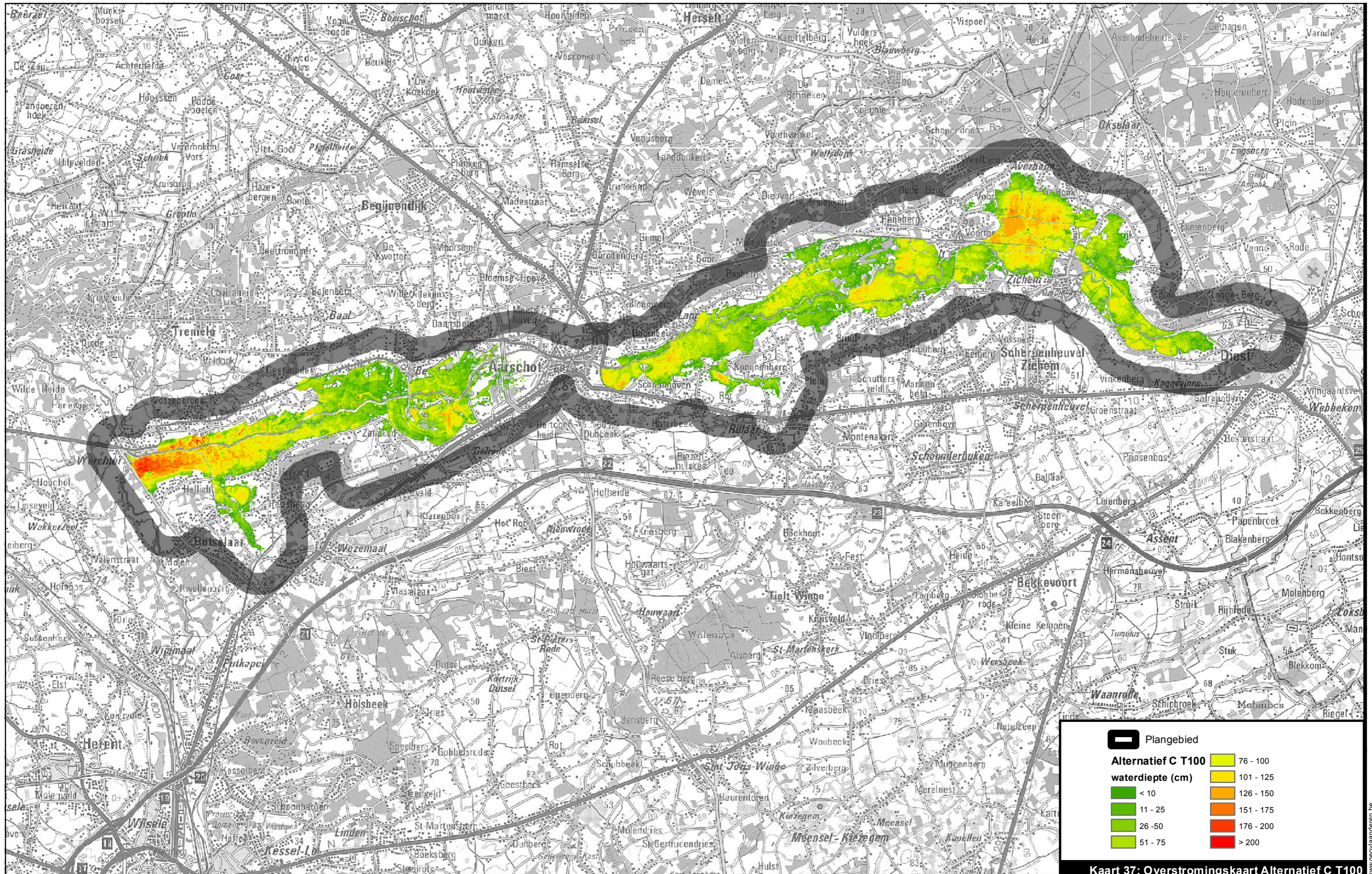
Kaart 36: Overstromingskaart Alternatief C



L:\Projecten\BE0111002250_2499\BE0111002405_W&Z_Demervallei\04_grafisch_GIS\3_GIS\maps\06_Plan-MERIFase 2\2405_krt36_overstromingskaart Alternatief C.mxd

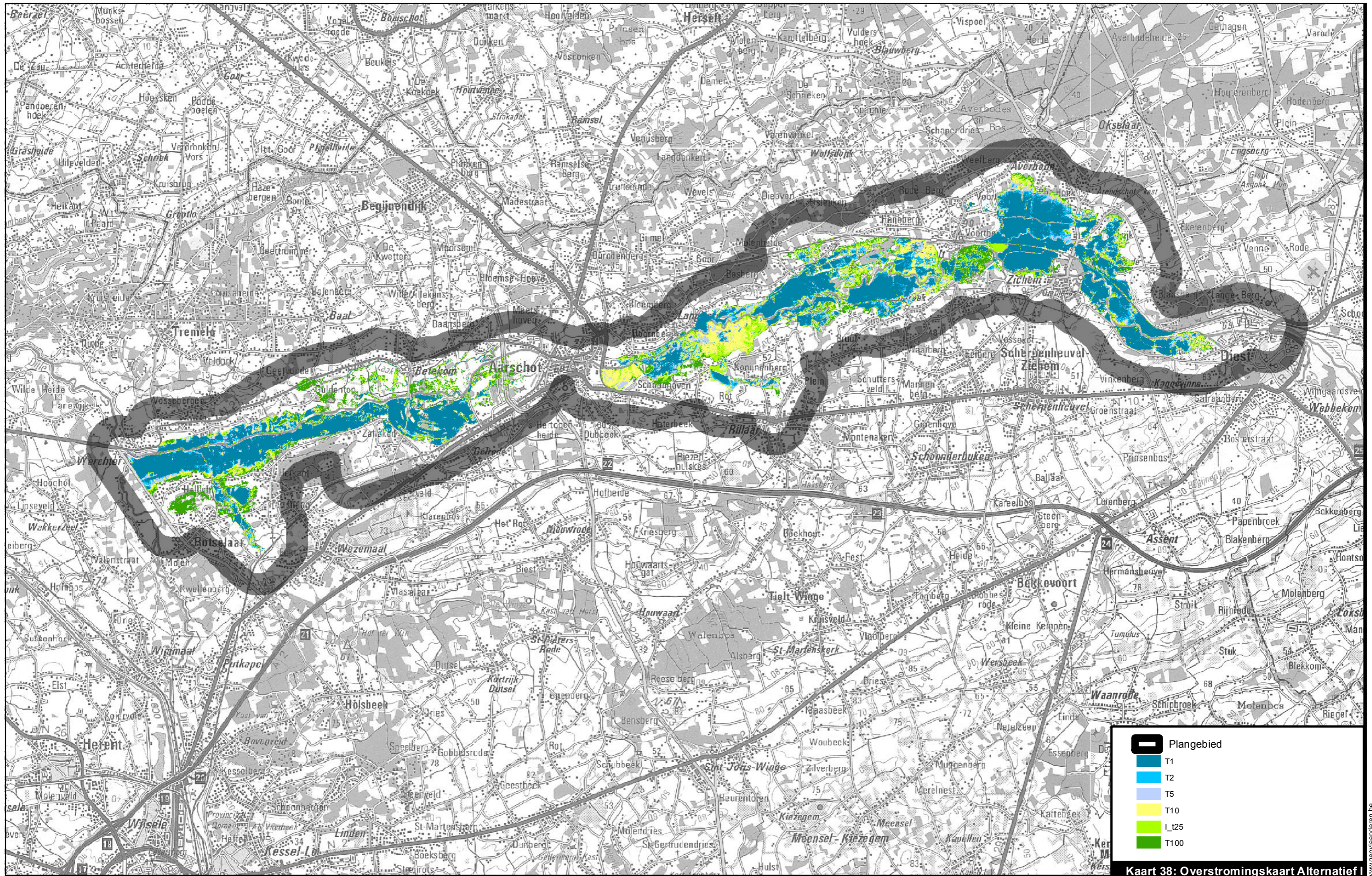


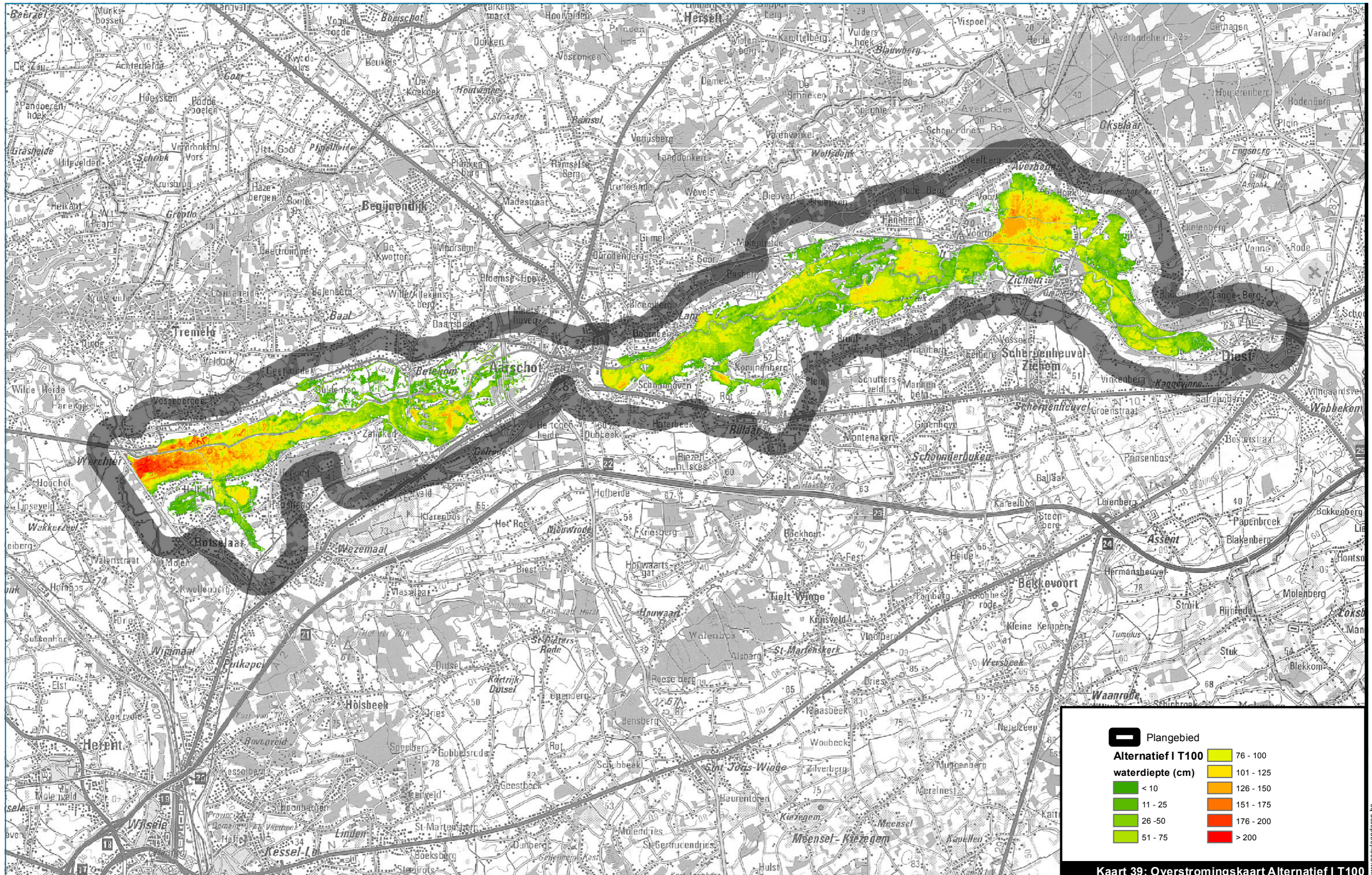
www.geovlaanderen.be



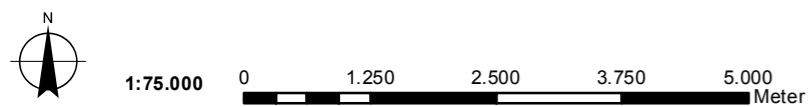
Kaart 37: Overstromingskaart Alternatief C T100

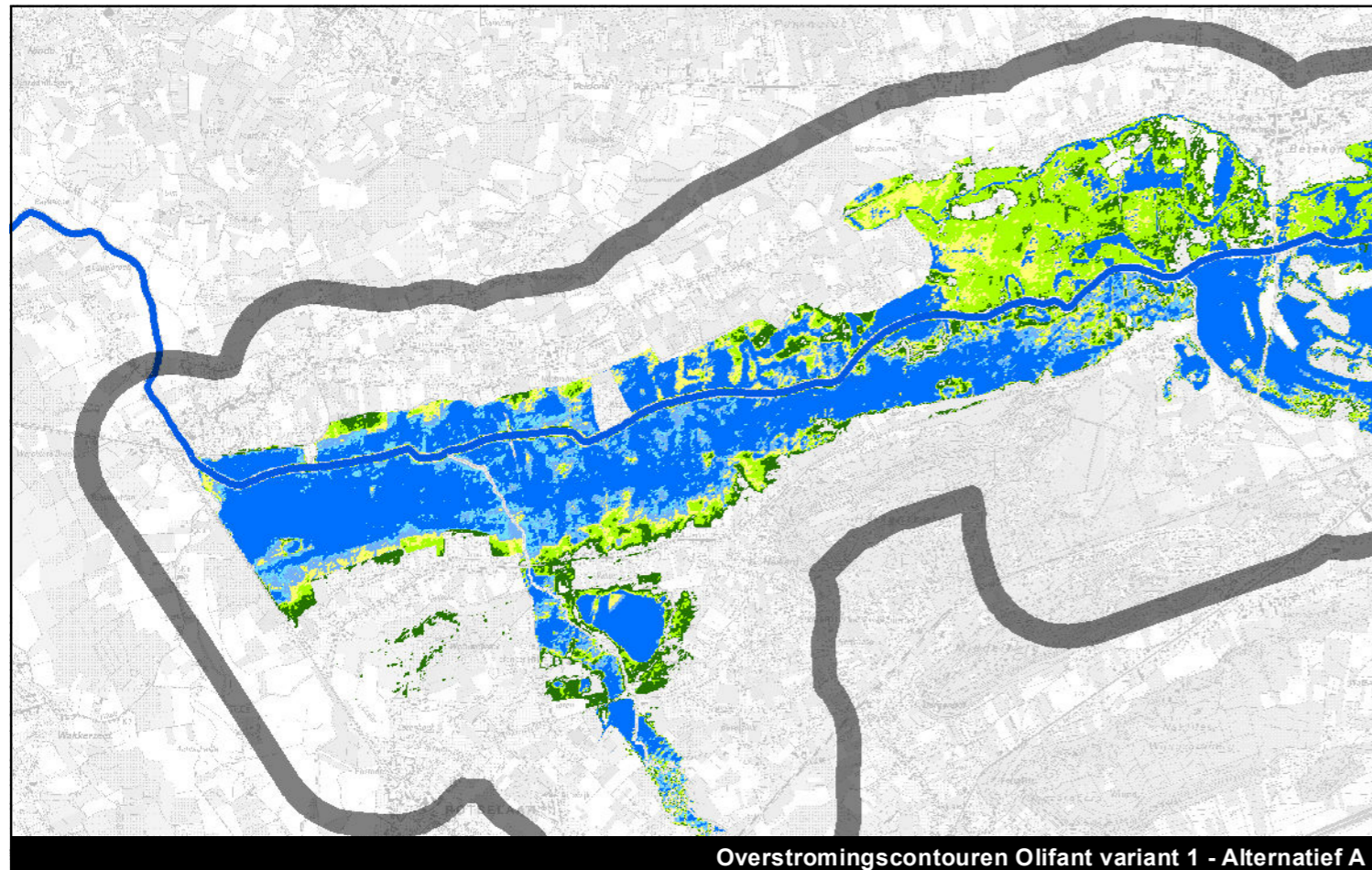




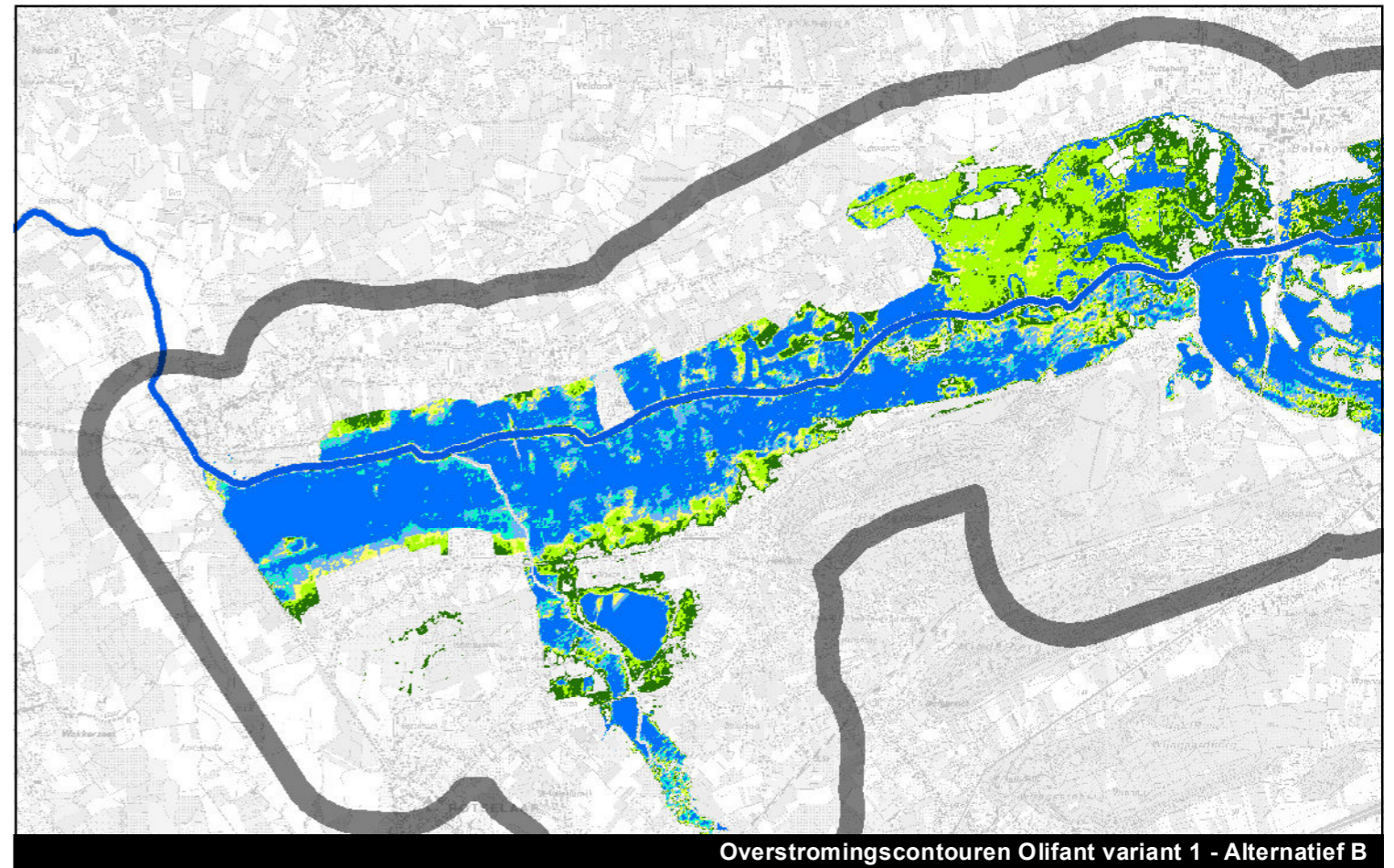


Kaart 39: Overstromingskaart Alternatief I T100

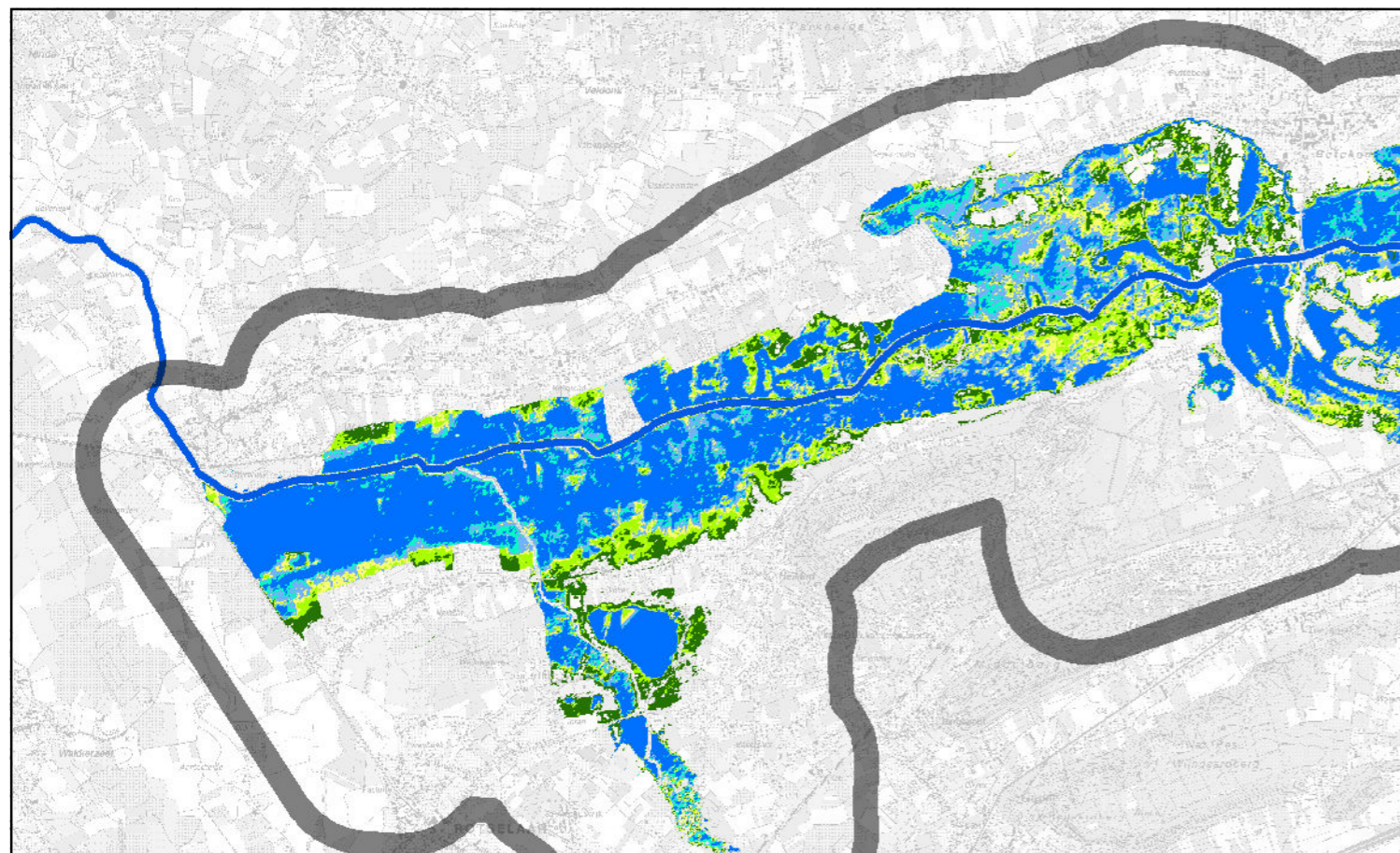




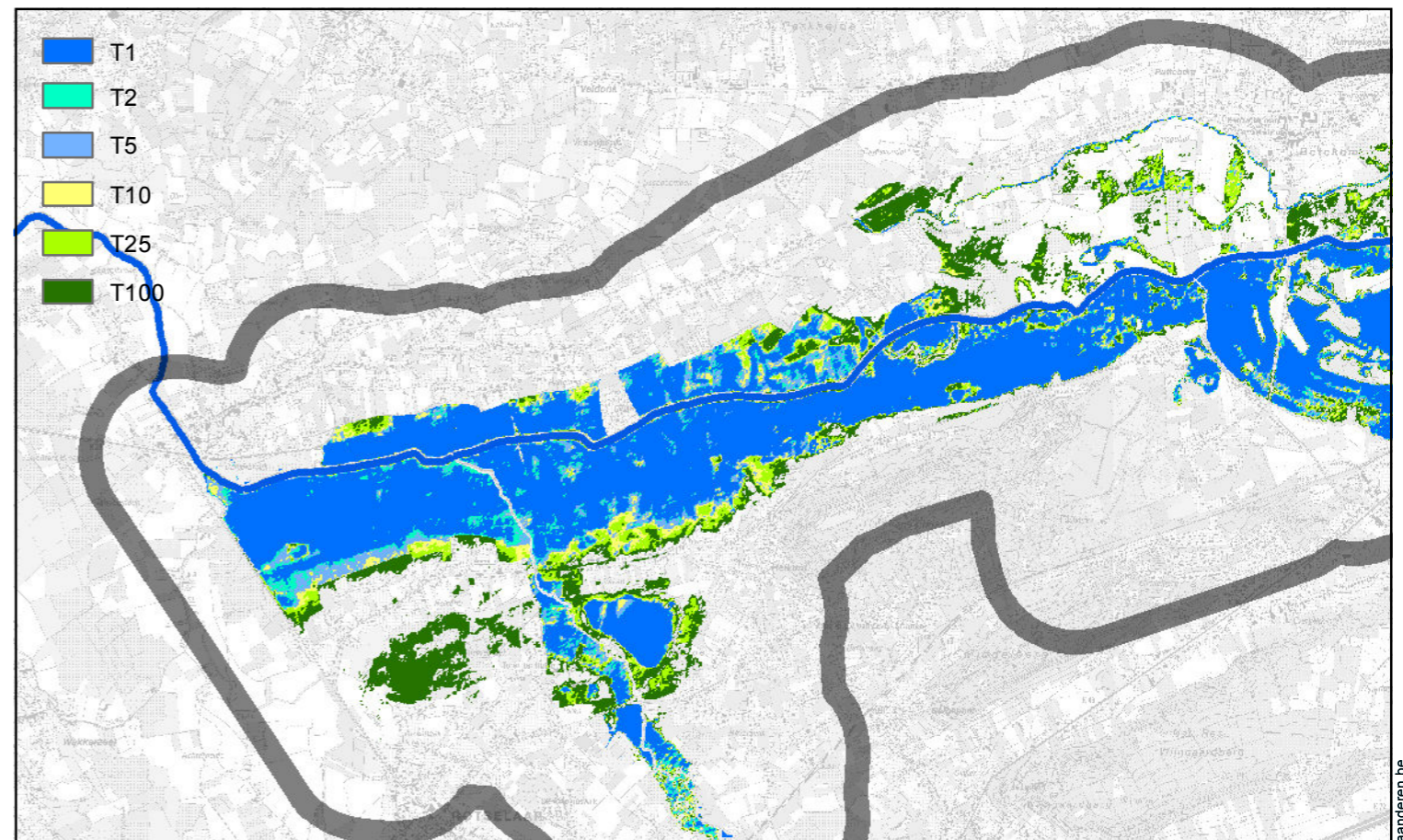
Overstromingscontouren Olifant variant 1 - Alternatief A



Overstromingscontouren Olifant variant 1 - Alternatief B



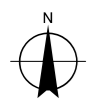
Overstromingscontouren Olifant variant 1 - Alternatief C



Overstromingscontouren Olifant variant 1 - Alternatief I

- T1
- T2
- T5
- T10
- T25
- T100

Kaart 40: Overstromingskaart Olifant variant 1 voor alternatief A,B, C en I

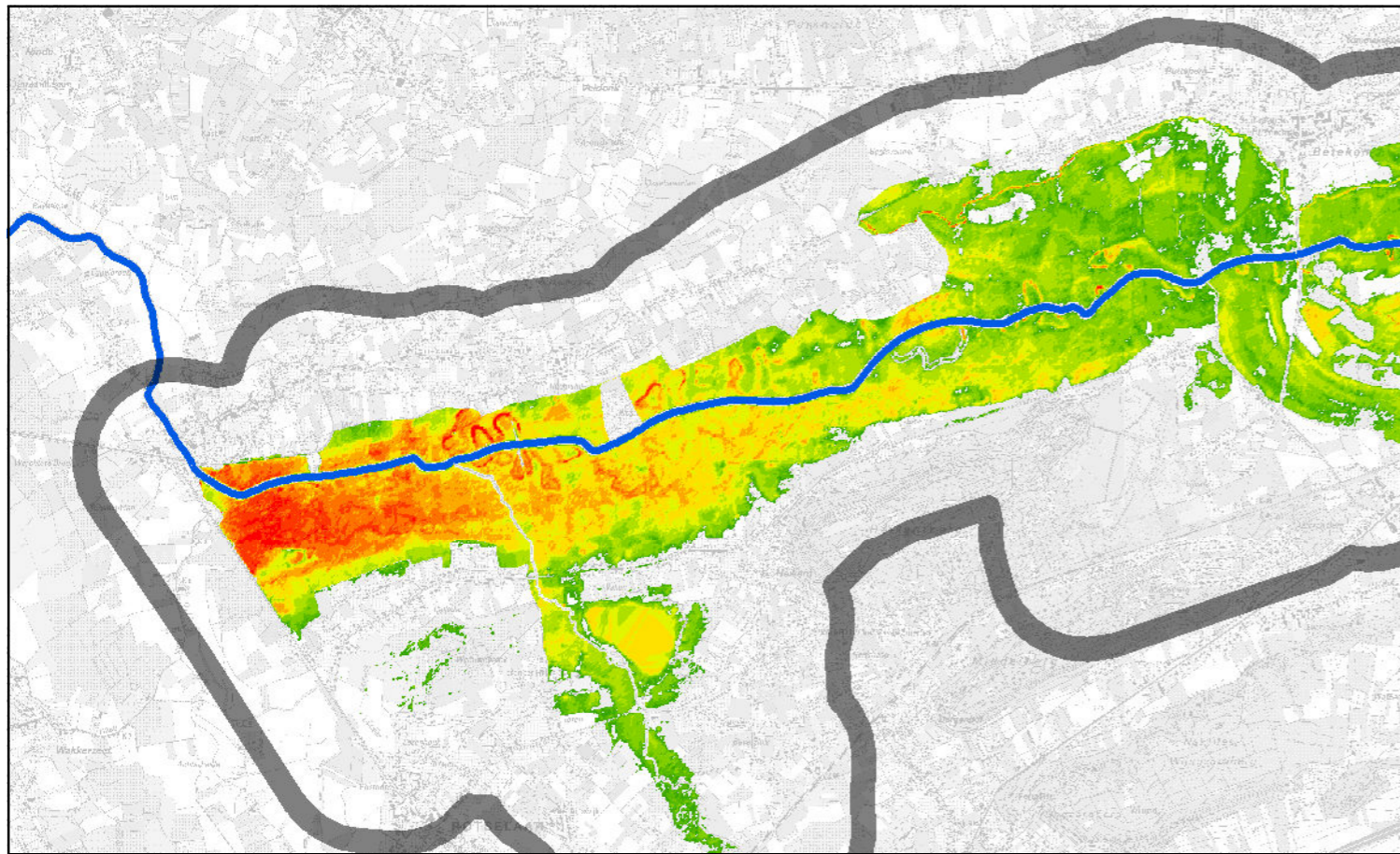


1:40.000 0 1.000 2.000 3.000 4.000 Meter

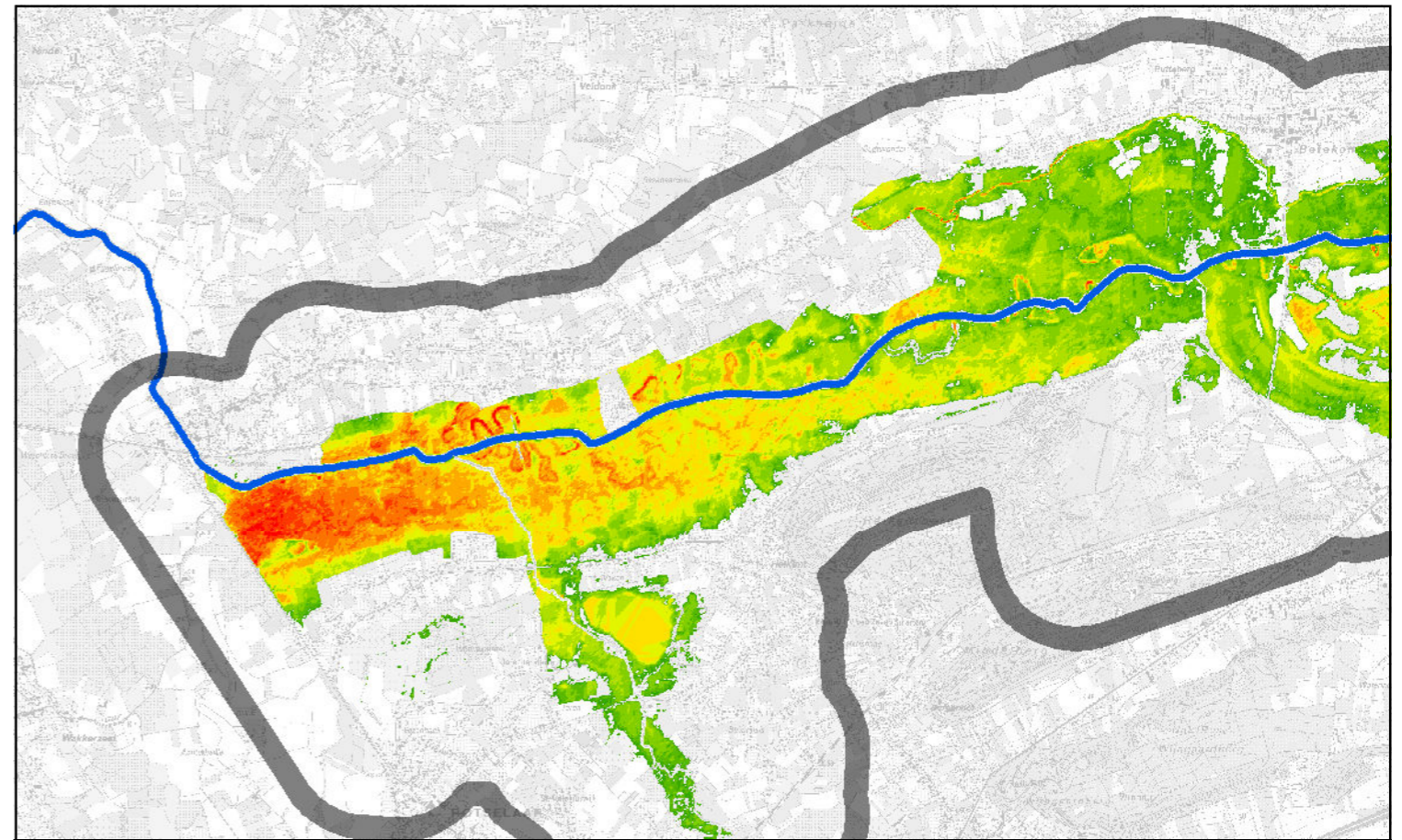
L:\Projecten\BE0111002250_2499\BE0111002405_W&Z_Demervallei\04_grafisch_GIS\3_GIS\maps\06_Plan-MER\Fase 2\2405_krt40_overstromingen_Olifant variant 1.mxd



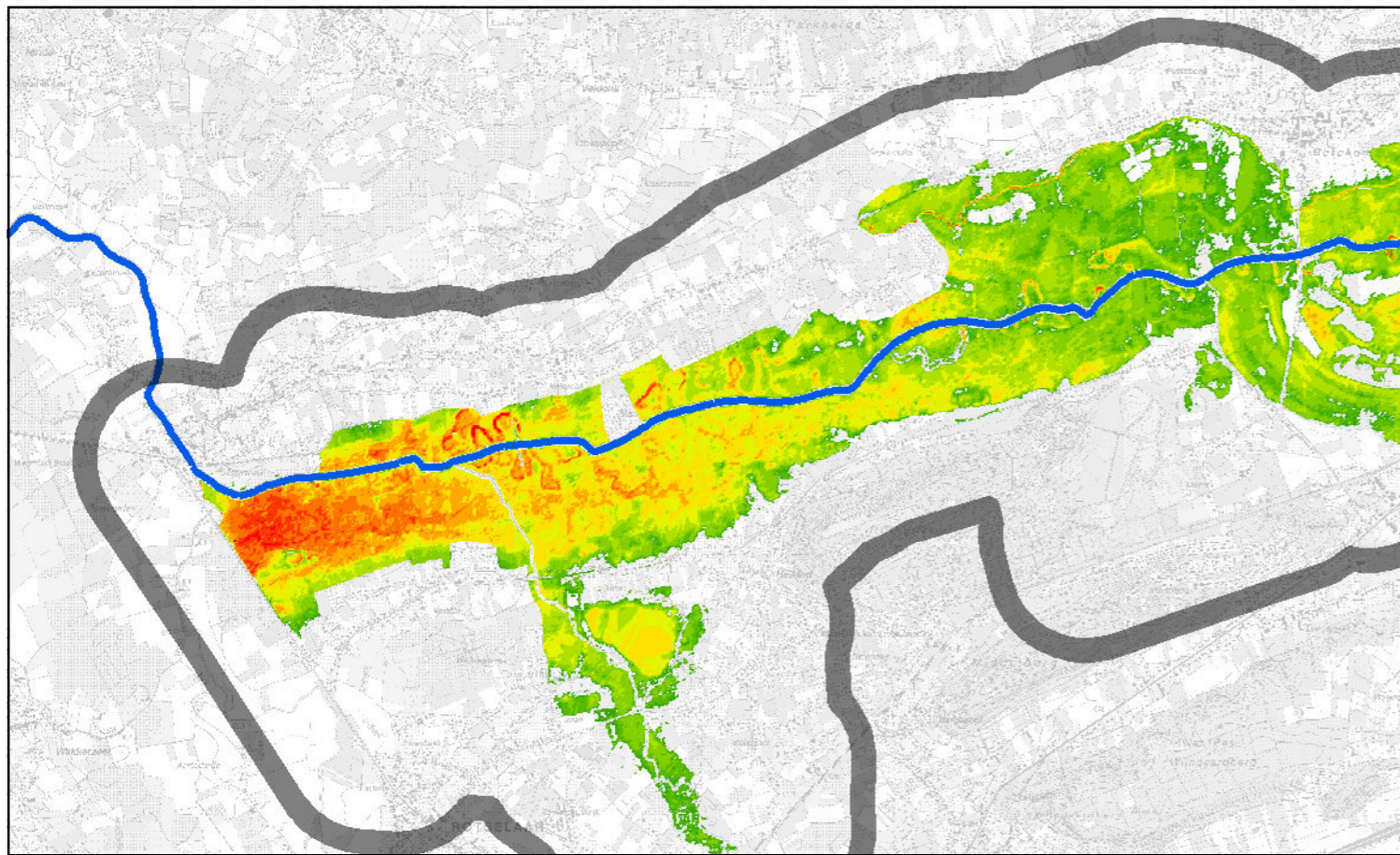
www.geovlaanderen.be



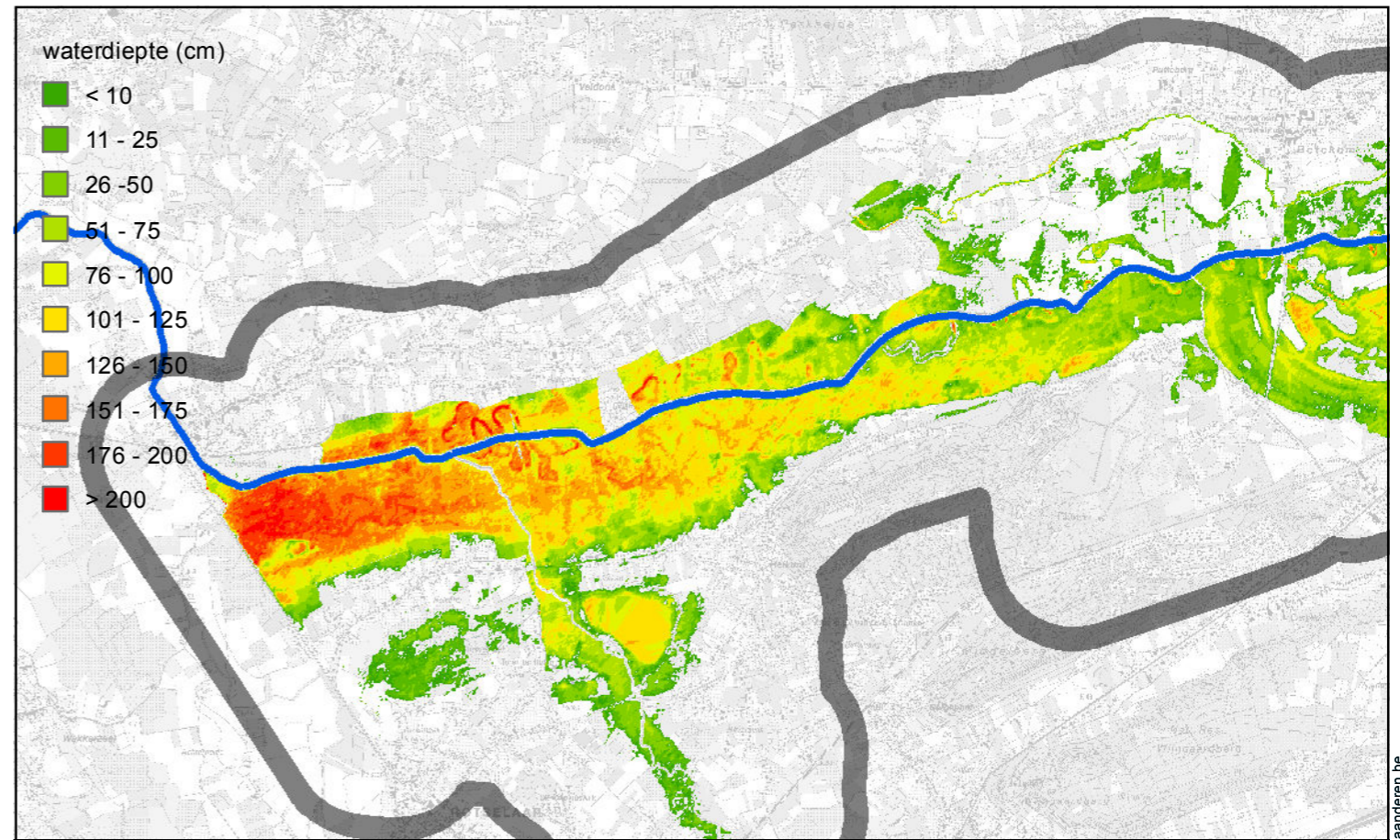
Overstromingscontouren Olifant variant 1 - Alternatief A T100



Overstromingscontouren Olifant variant 1 - Alternatief B T100

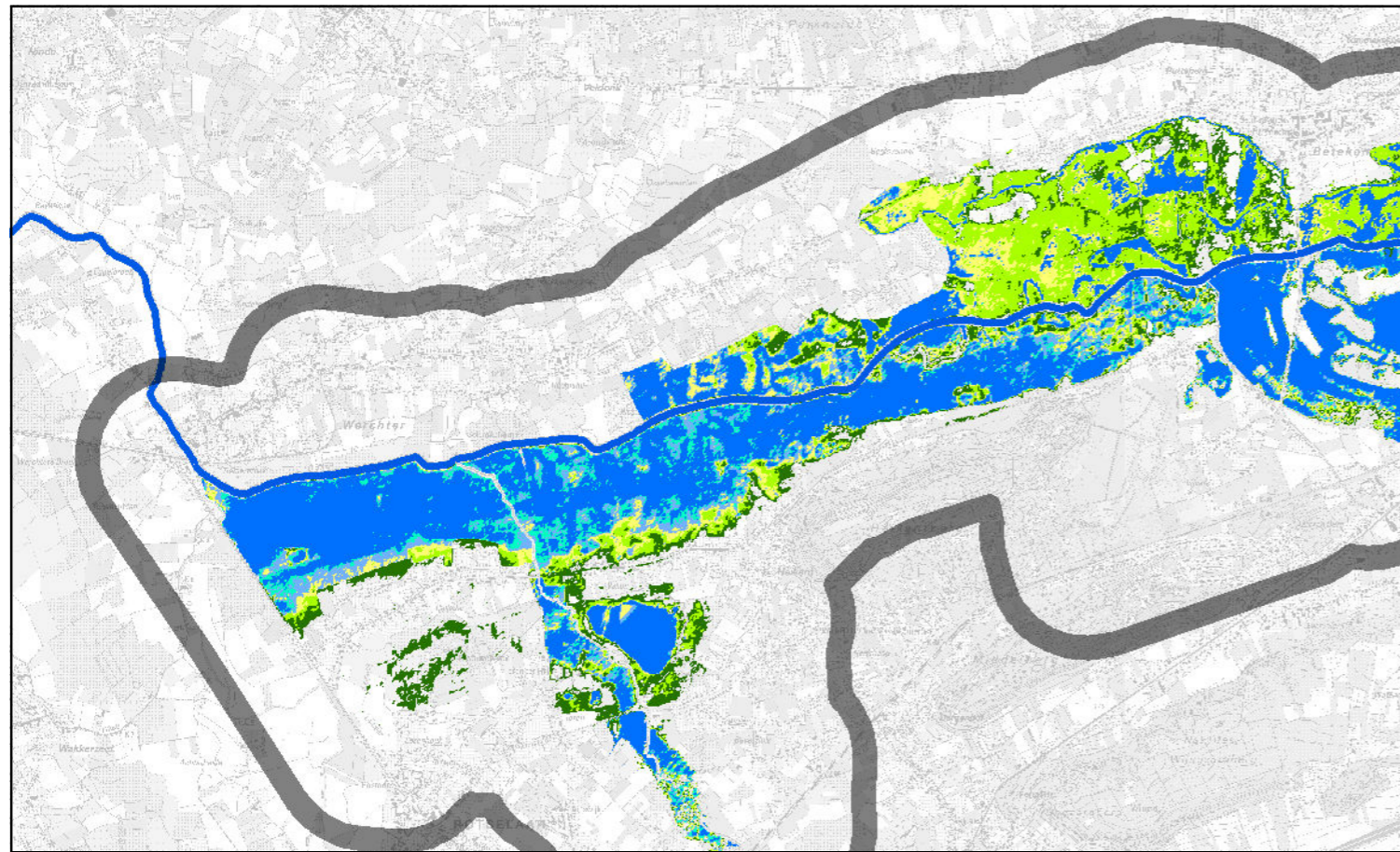


Overstromingscontouren Olifant variant 1 - Alternatief C T100

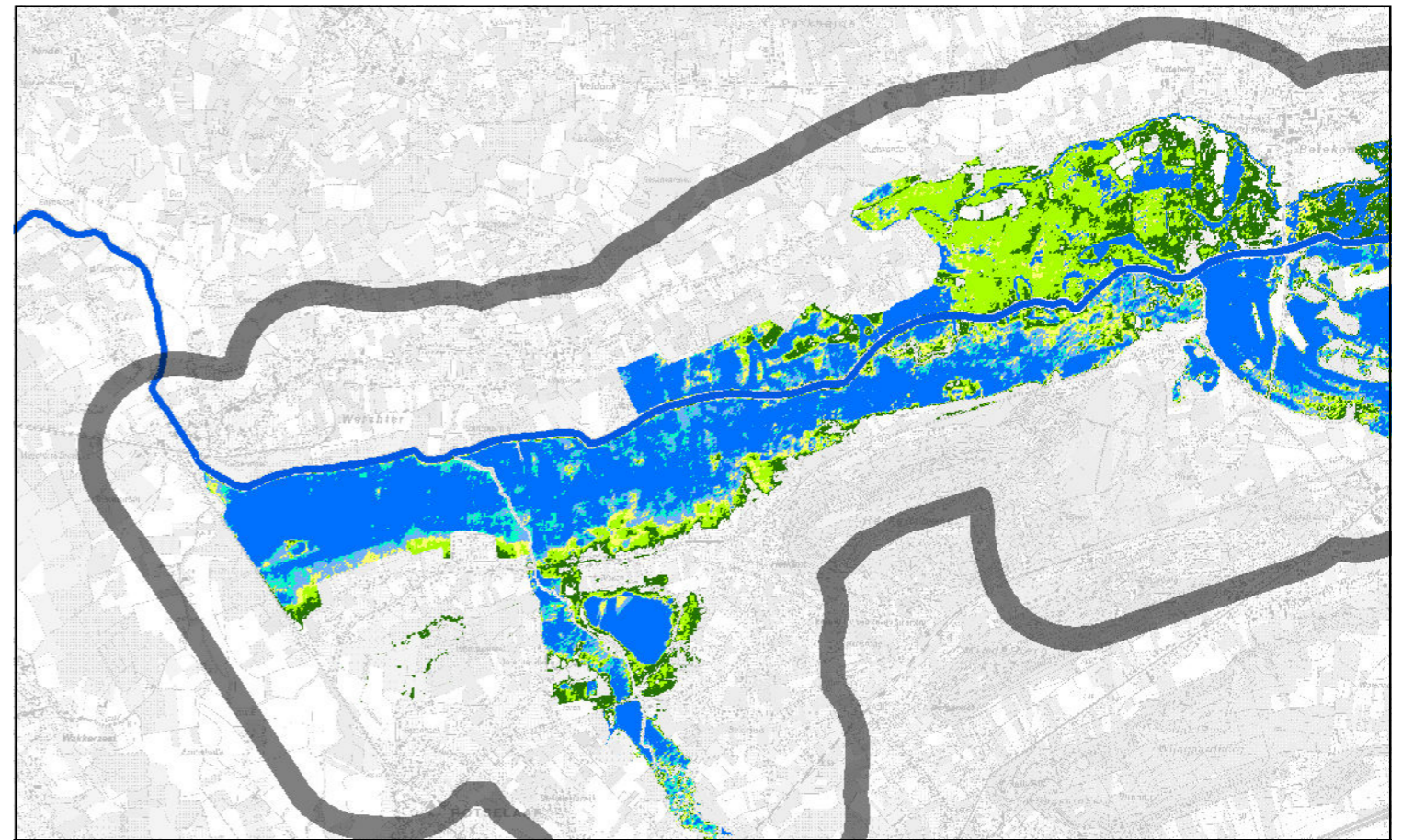


Overstromingscontouren Olifant variant 1 - Alternatief I T100

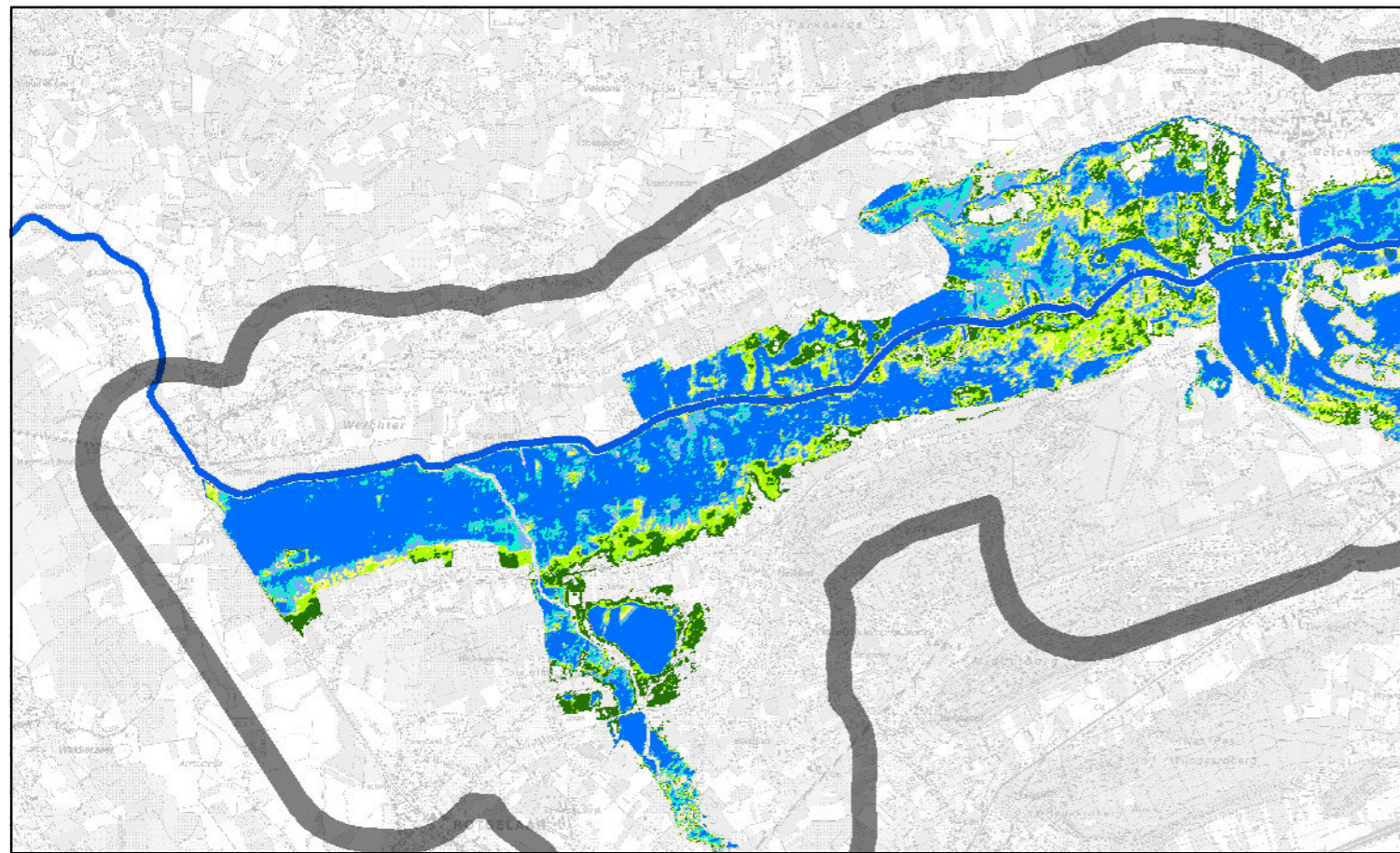
Kaart 41: Overstromingskaart Olifant variant 1 voor alternatief A,B, C en I - retourperiode T100



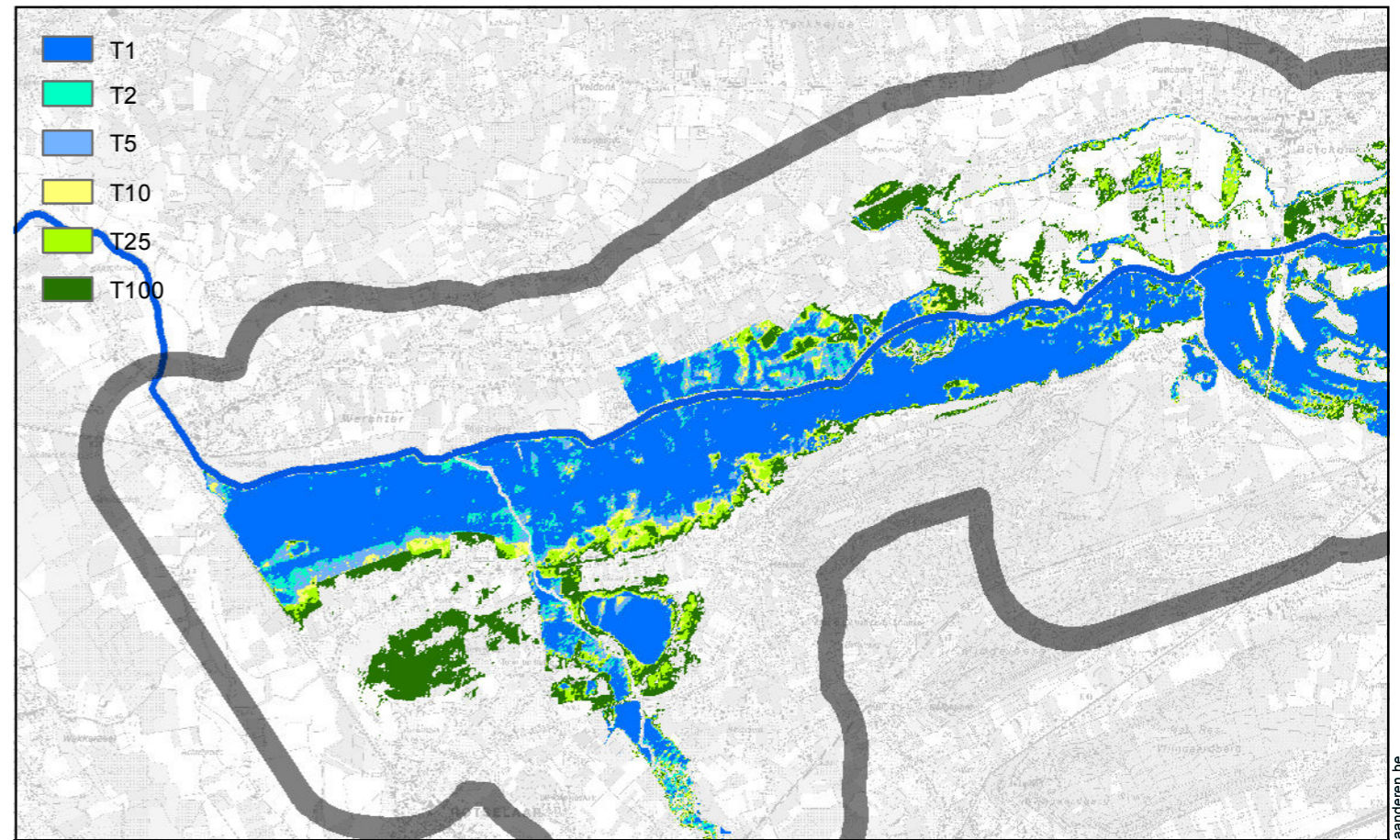
Overstromingscontouren Olifant variant 2 - Alternatief A



Overstromingscontouren Olifant variant 2 - Alternatief B



Overstromingscontouren Olifant variant 2 - Alternatief C



Overstromingscontouren Olifant variant 2 - Alternatief I

- T1
- T2
- T5
- T10
- T25
- T100

Kaart 42: Overstromingskaart Olifant variant 2 voor alternatief A,B, C en I

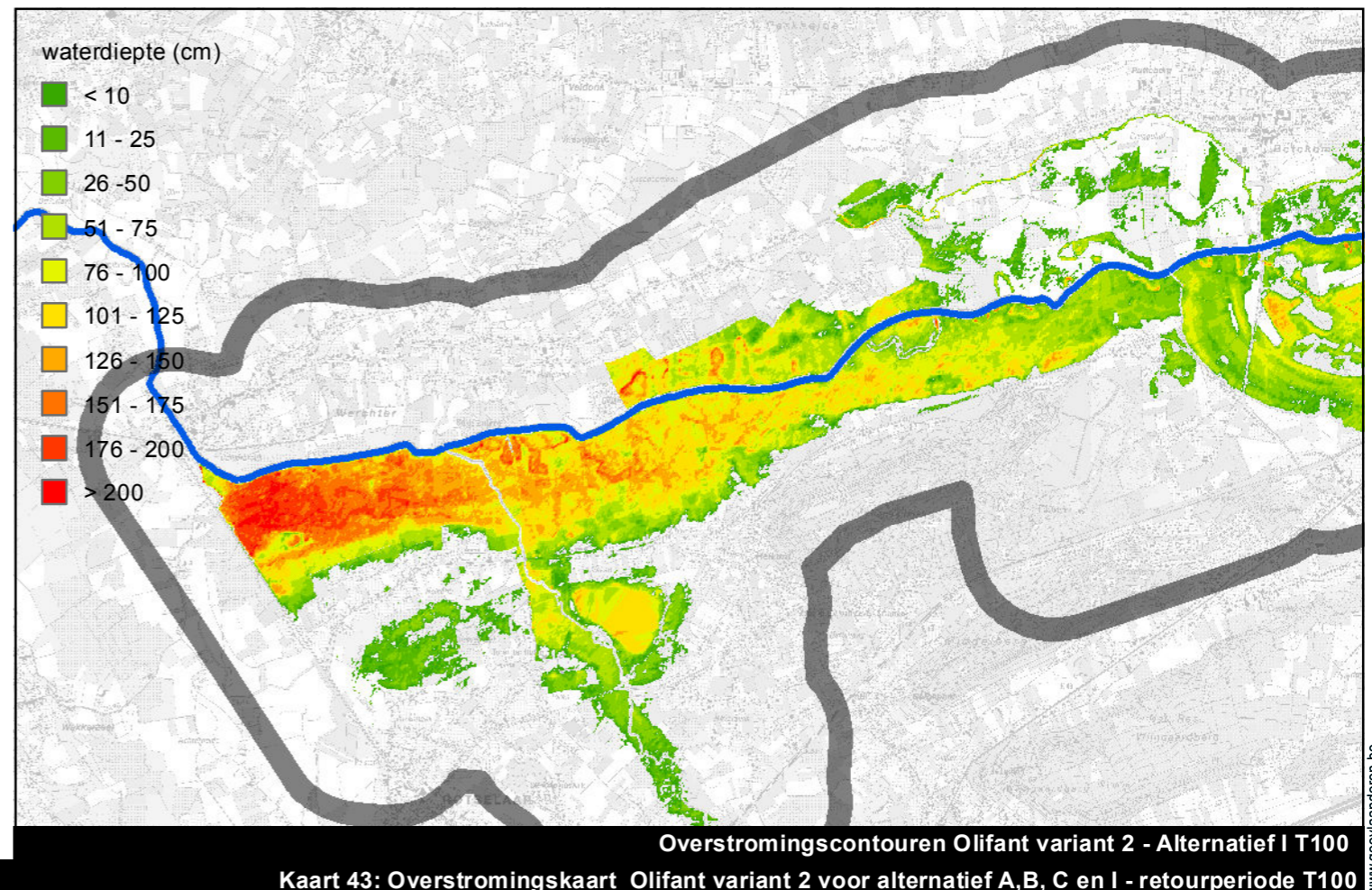
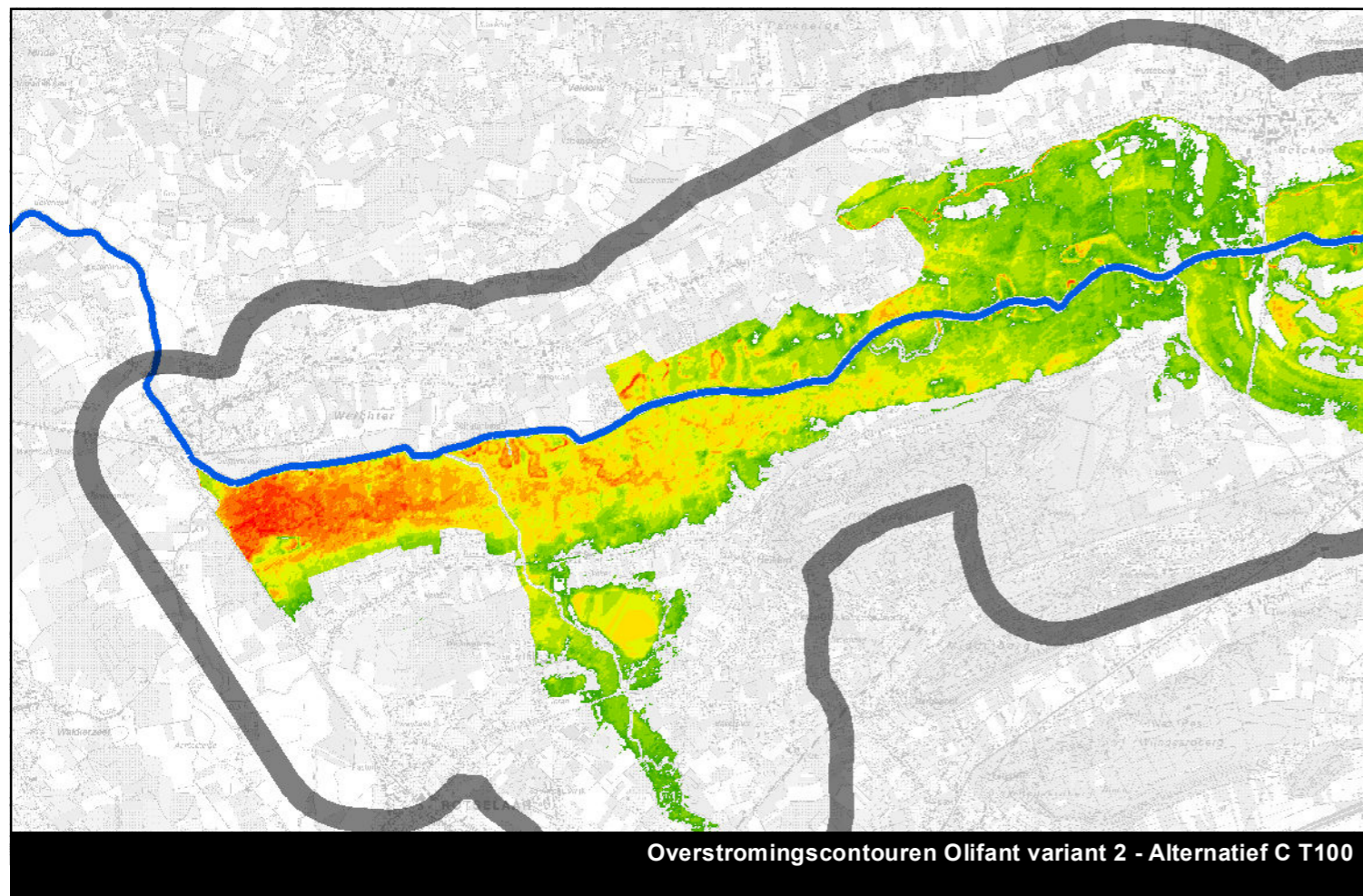
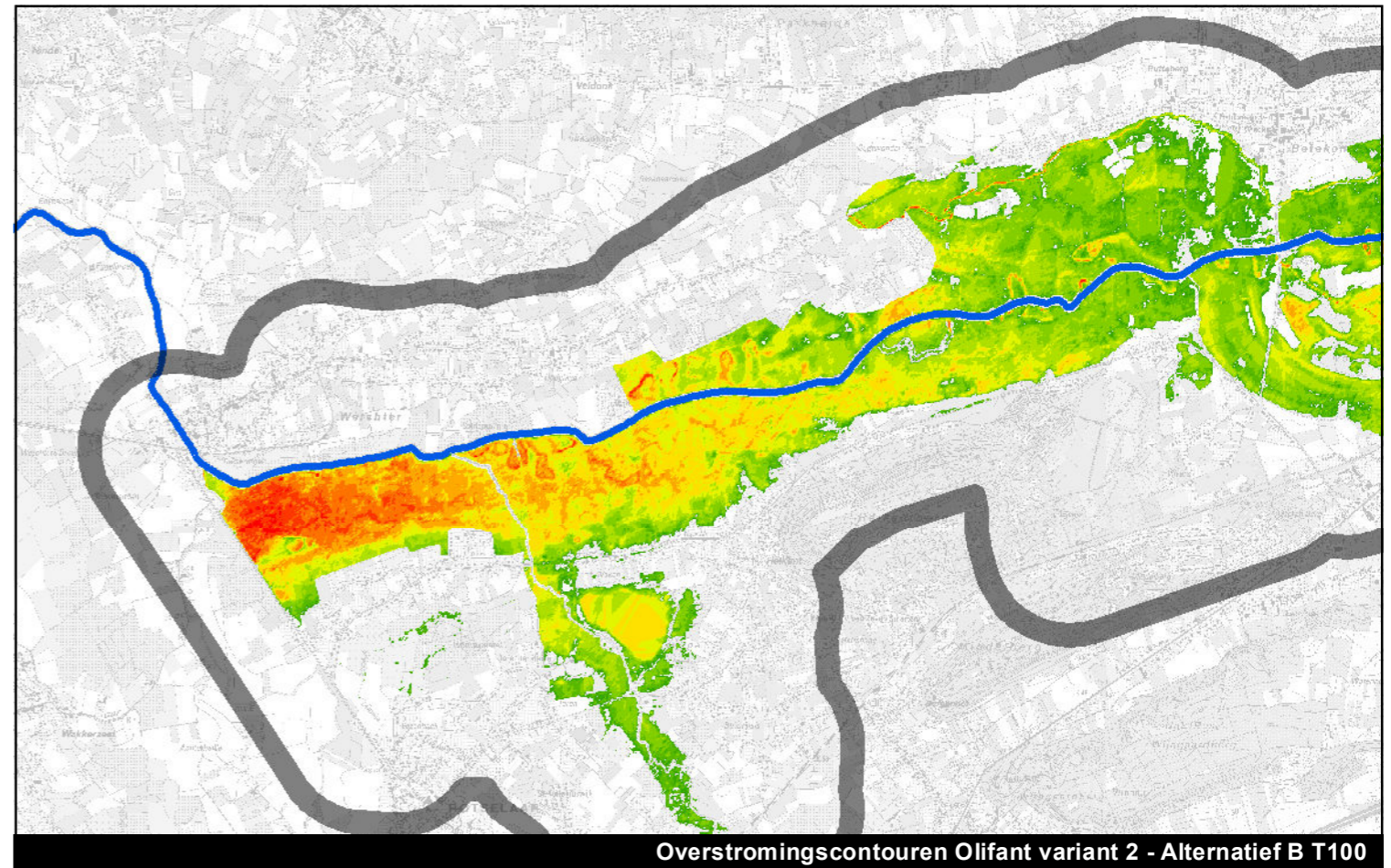
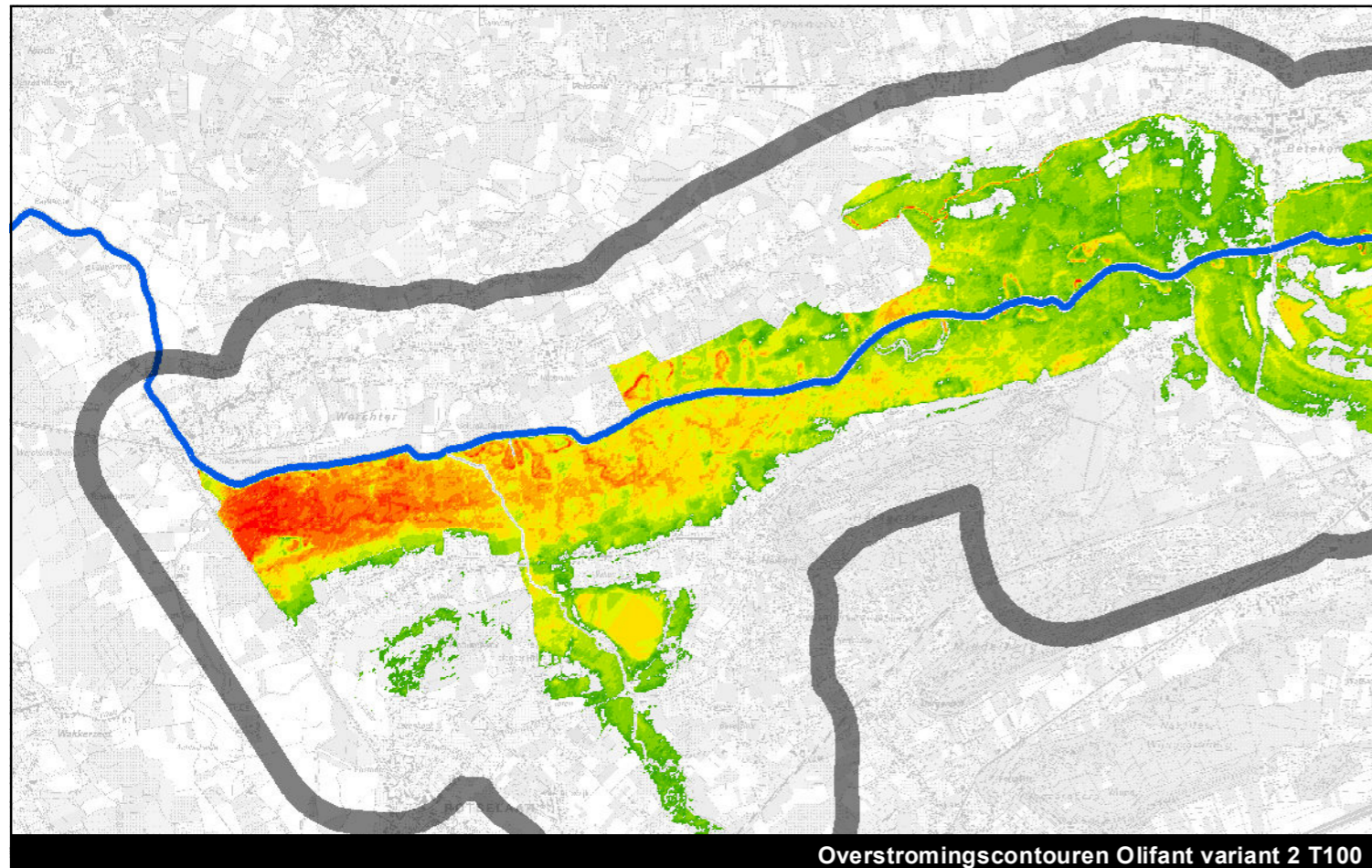


1:40.000 0 1.000 2.000 3.000 4.000 Meter

L:\Projecten\BE0111002250_2499\BE0111002405_W&Z_Demervallei\04_grafisch_GIS\3_GIS\maps\06_Plan-MER\Fase 2\2405_krt42_overstromingen_Olifant variant 2.mxd



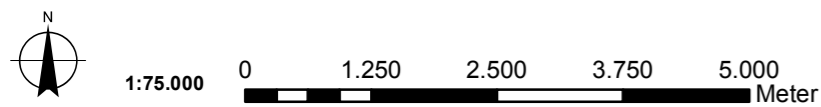
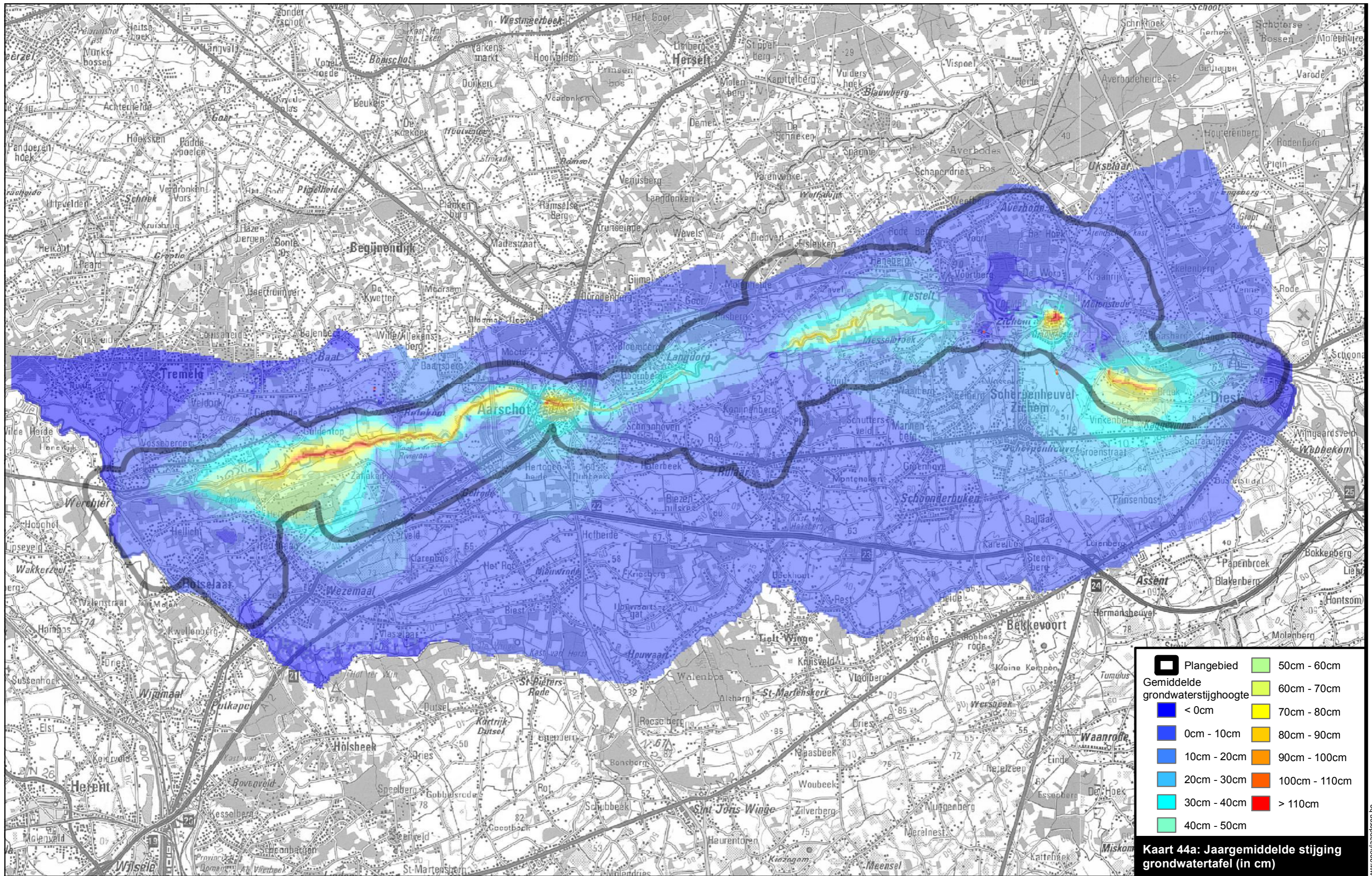
www.geovlaanderen.be



waterdiepte (cm)

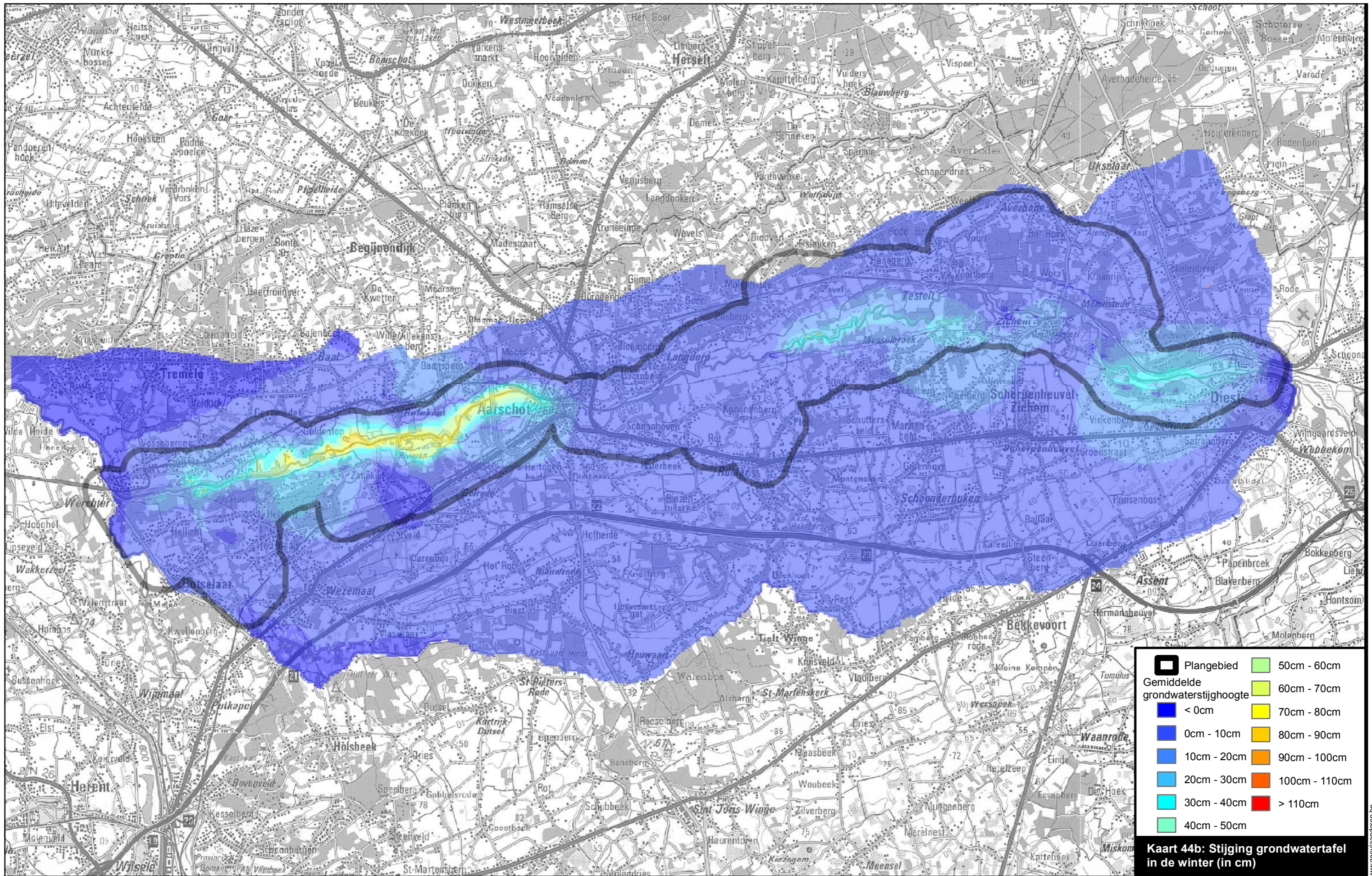
- < 10
- 11 - 25
- 26 - 50
- 51 - 75
- 76 - 100
- 101 - 125
- 126 - 150
- 151 - 175
- 176 - 200
- > 200

Kaart 43: Overstromingskaart Olifant variant 2 voor alternatief A,B, C en I - retourperiode T100



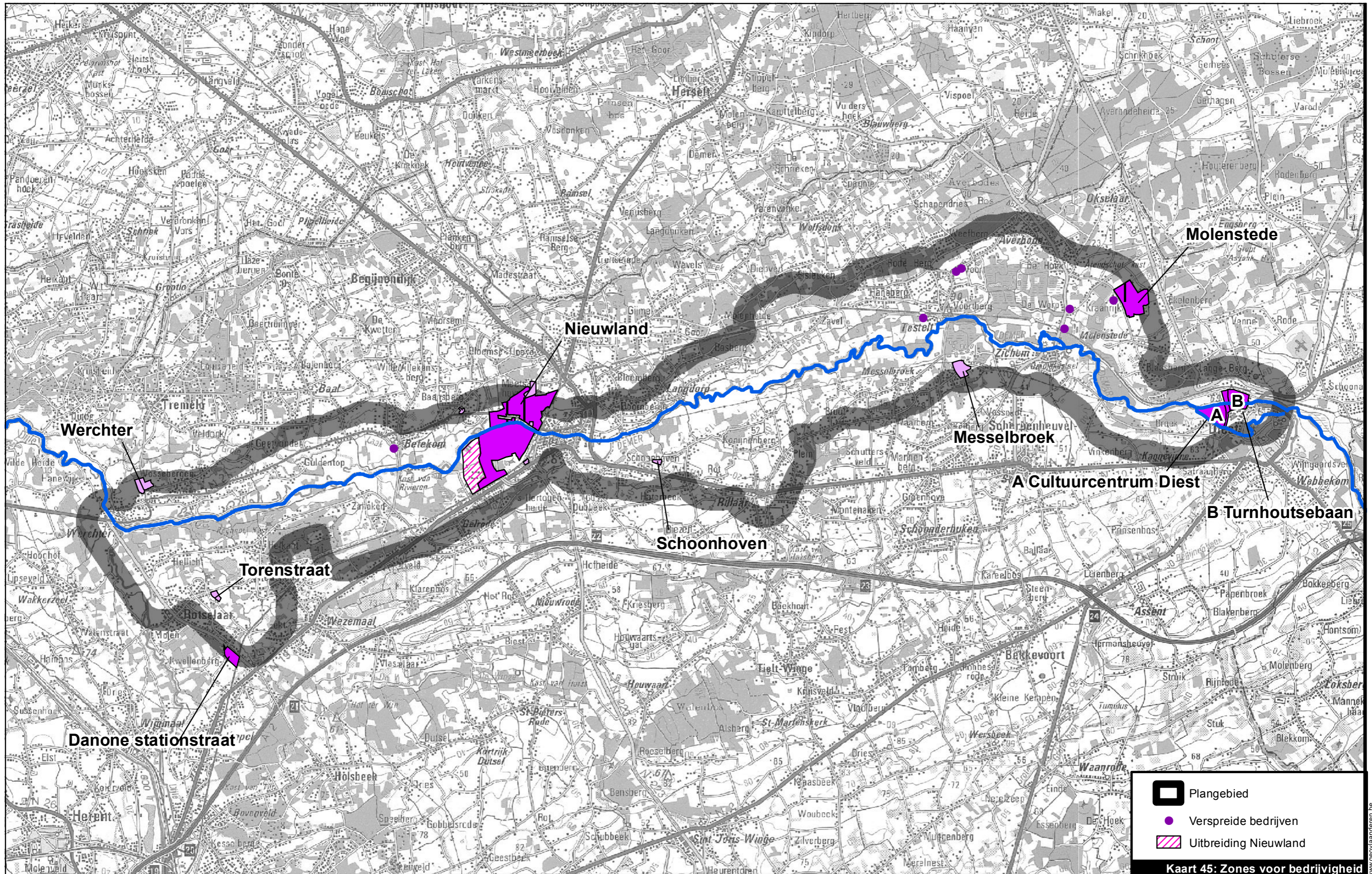
\\bema1file03\Milieuv\Projecten\BE0111002250_2499\BE0111002405_W&Z_Demervallei04_grafisch_GIS\3_GIS\maps\06_Plan-MER\Fase 2\2405_krt44a_jaargemiddelde stijging grondwaterstijghoogte.mxd





Kaart 44b: Stijging grondwater tafel in de winter (in cm)





Plangebied

Verspreide bedrijven

Uitbreiding Nieuwland

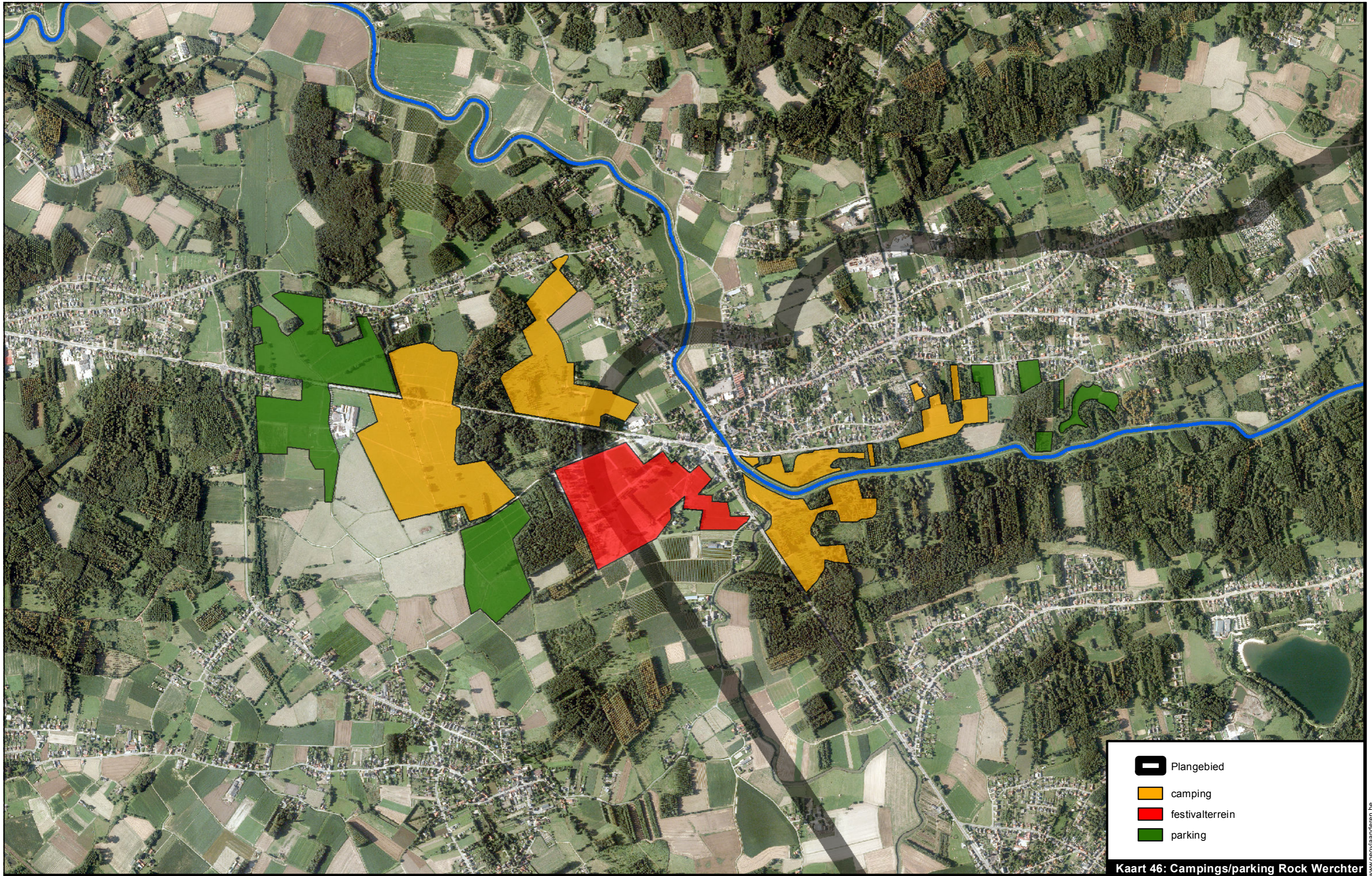
Kaart 45: Zones voor bedrijvigheid




L:\Projecten\BE0111002250_2499\BE0111002405_W&Z_Demervallei\04_grafisch_GIS\3_GIS\maps\06_Plan-MERIFase 2\2405_krt45_situering bedrijvigheid.mxd



www.geovlaanderen.be



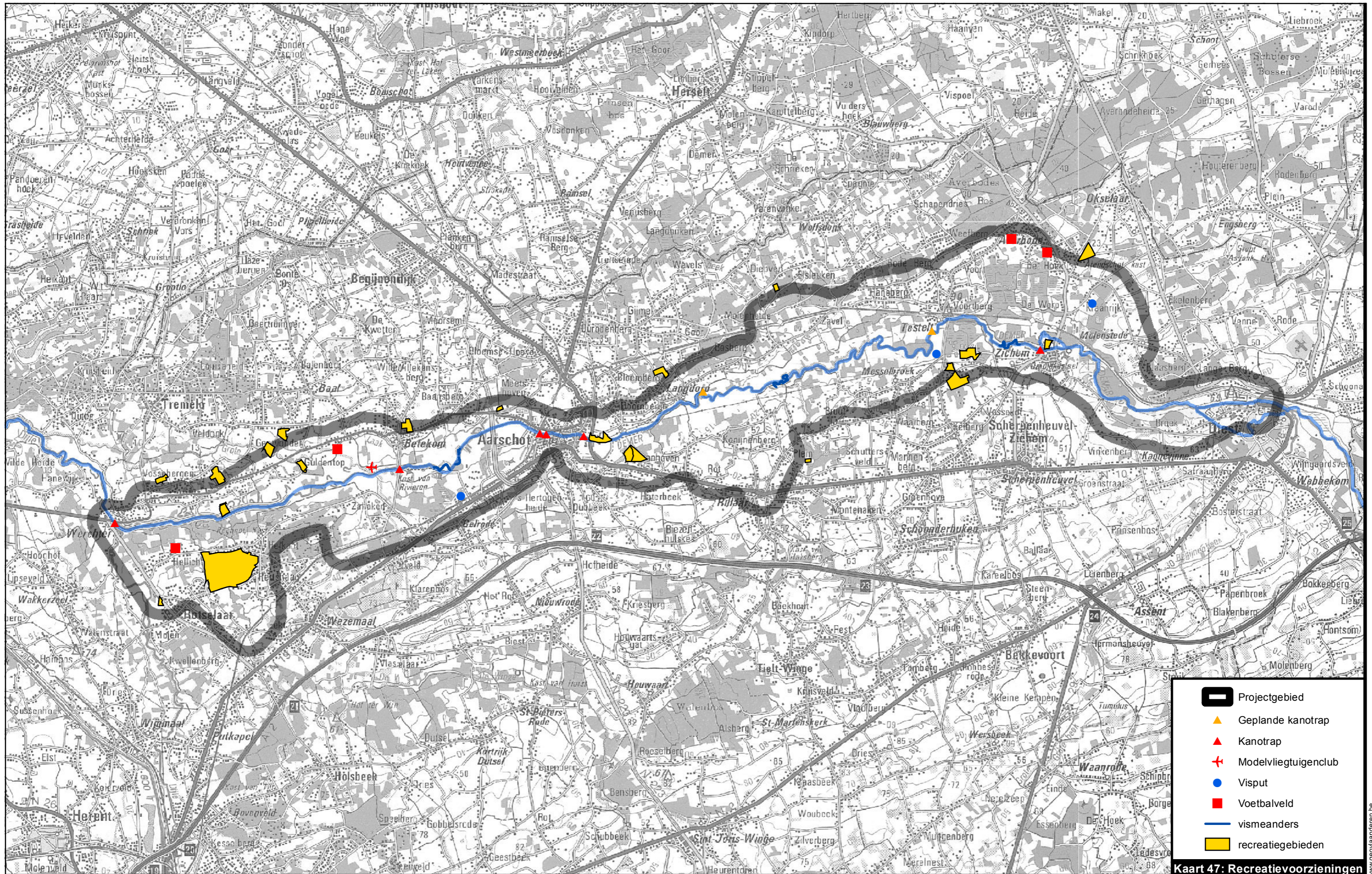
Kaart 46: Campings/parking Rock Werchter



L:\Projecten\BE0111002250_2499\BE0111002405_W&Z_Demervallei\04_grafisch_GIS\3_GIS\maps\06_Plan-MER\Fase 2\2405_krt46_rock werchter.mxd



www.geovlaanderen.be



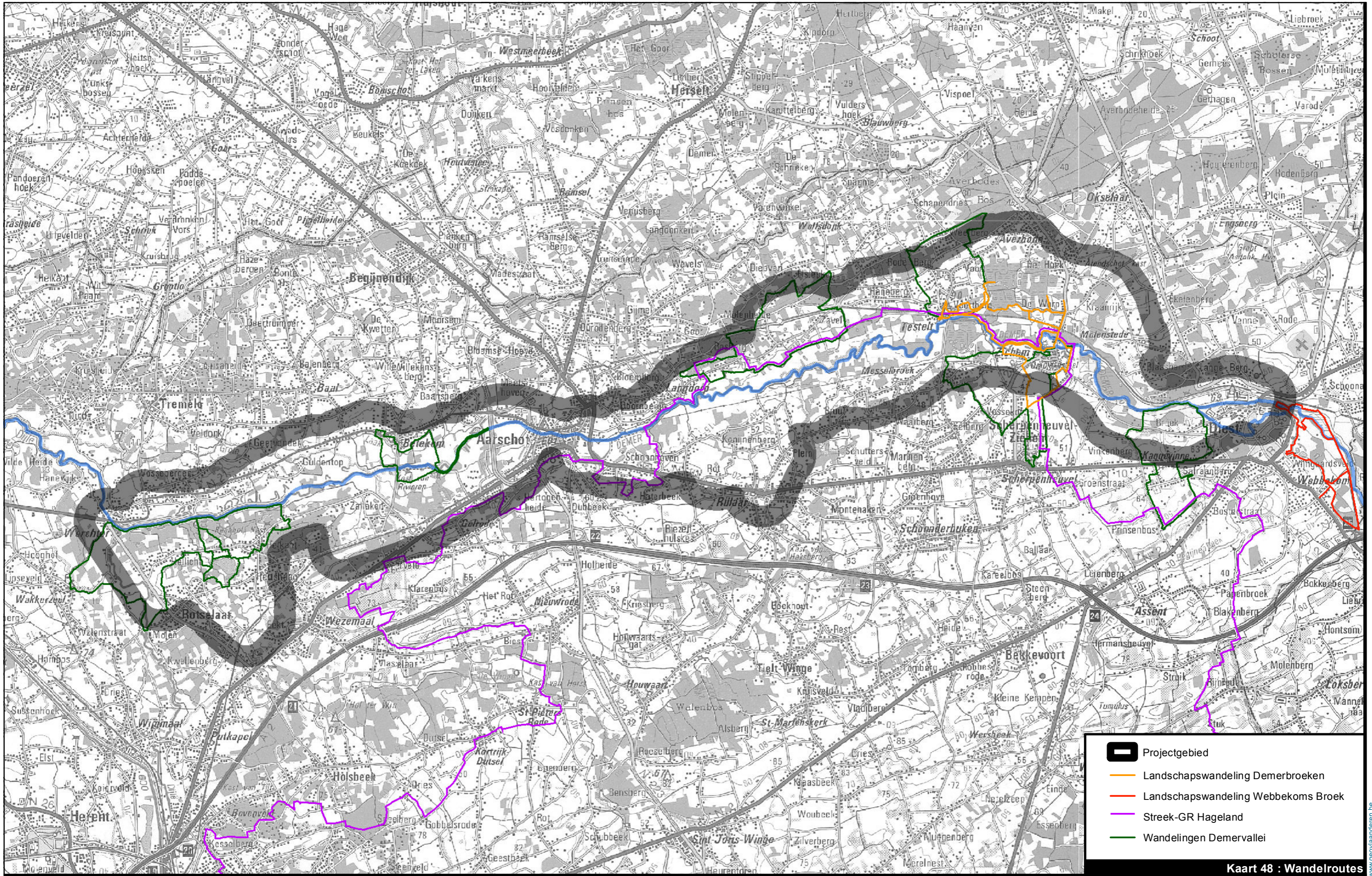
Kaart 47: Recreatievoorzieningen



L:\Projecten\BE0111002250_2499\BE0111002405_W&Z_Demervallei\04_grafisch_GIS\3_GIS\maps\06_Plan-MER\Fase 2\2405_krt47_recreatievoorzieningen.mxd



www.gevoelbaar.be



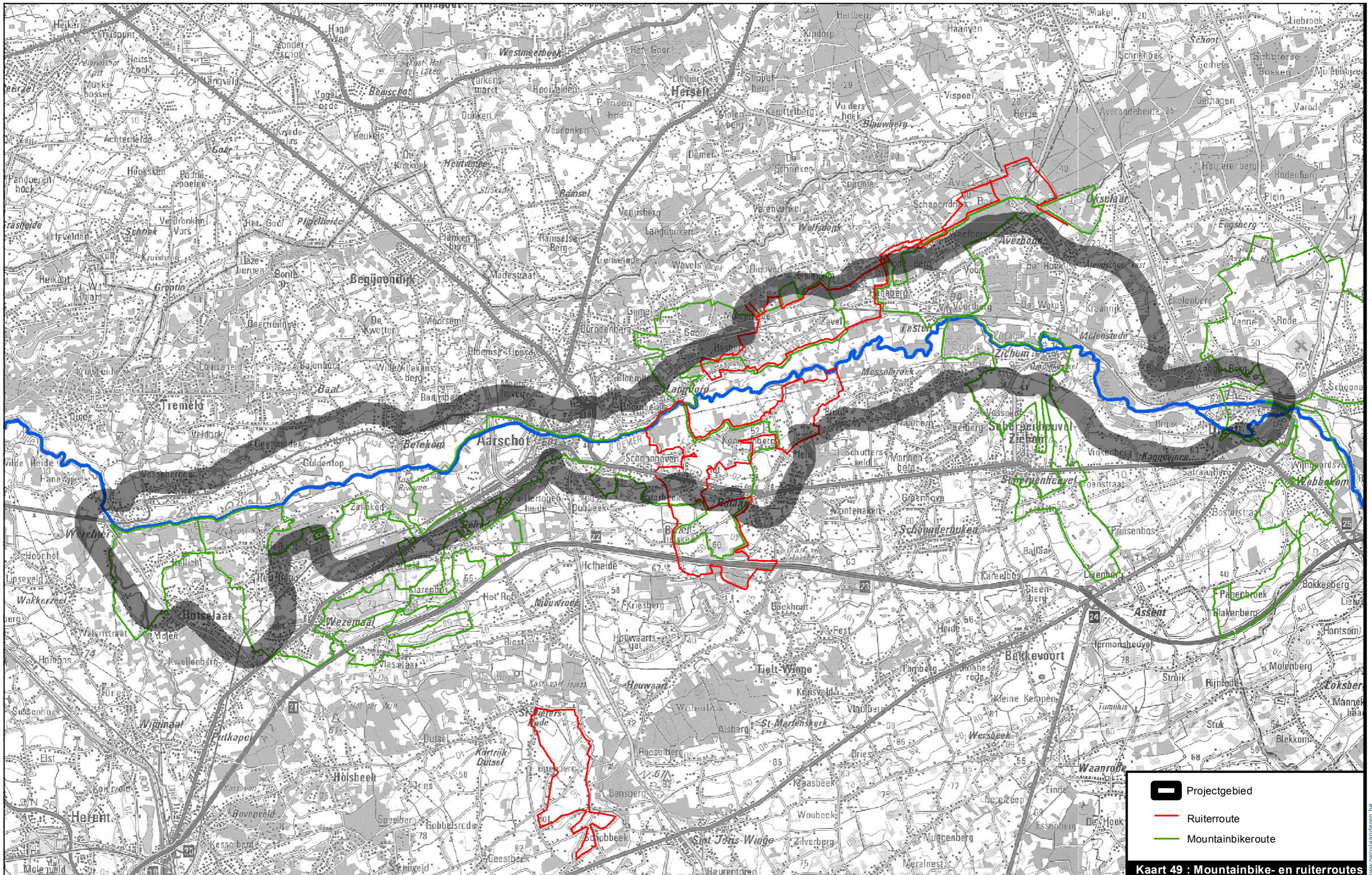
Kaart 48 : Wandelroutes






L:\Projecten\BE0111002250_2499\BE0111002405_W&Z_Demervallei\04_grafisch_GIS\3_GIS\maps\06_Plan-MERIFase 2\2405_krt48_wandelroutes.mxd



www.geovlaanderen.be



-  Projectgebied
-  Ruiterroute
-  Mountainbikeroute

Kaart 49 : Mountainbike- en ruiterroutes



L:\Projecten\BE0111002250_2499\BE0111002405_W&Z_Demervallei\04_grafisch_GIS\3_GIS\maps\06_Plan-MERIFase 2\2405_krt49_mountainbike en ruiterroutes.mxd



www.geovlaanderen.be