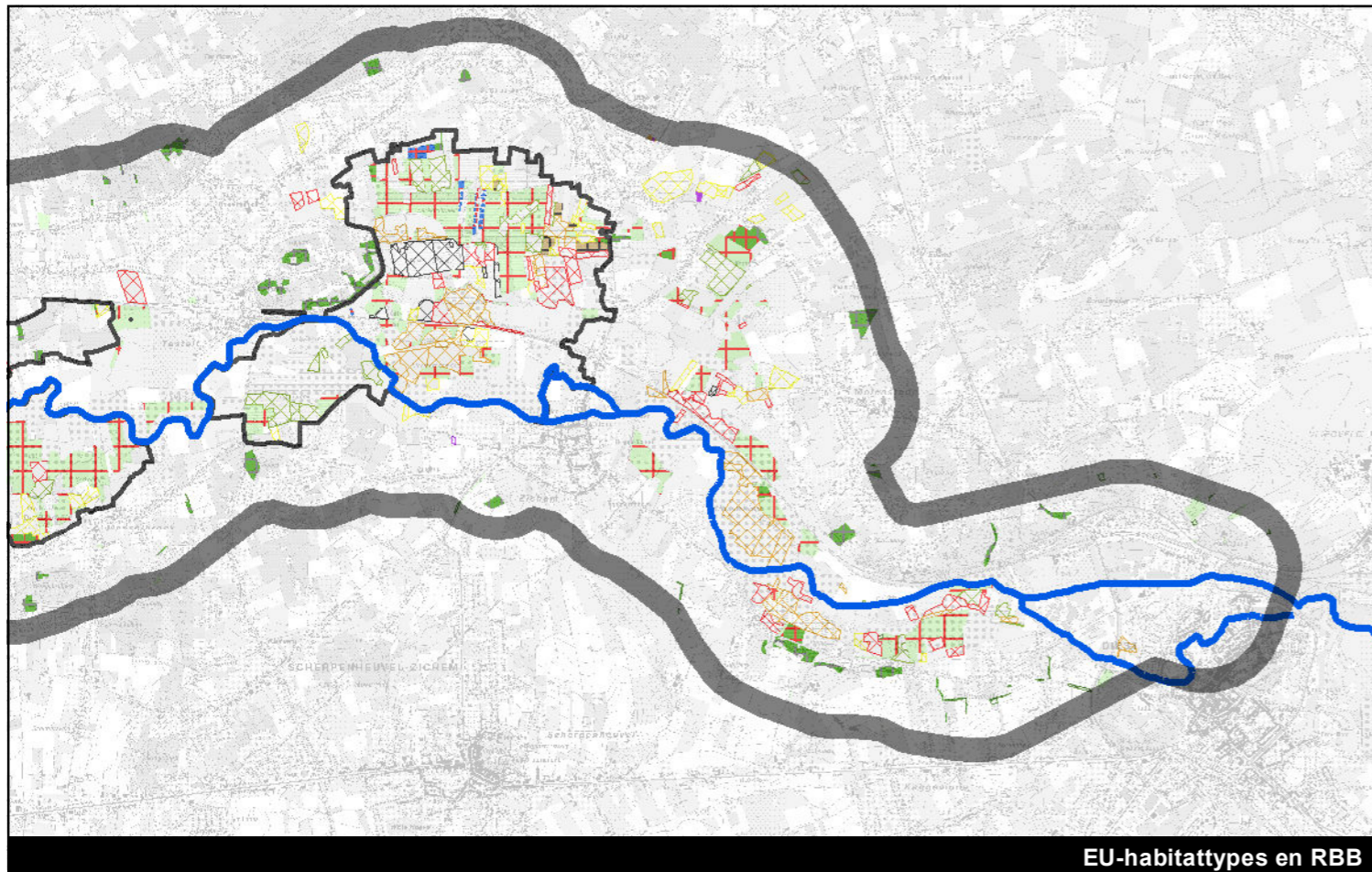
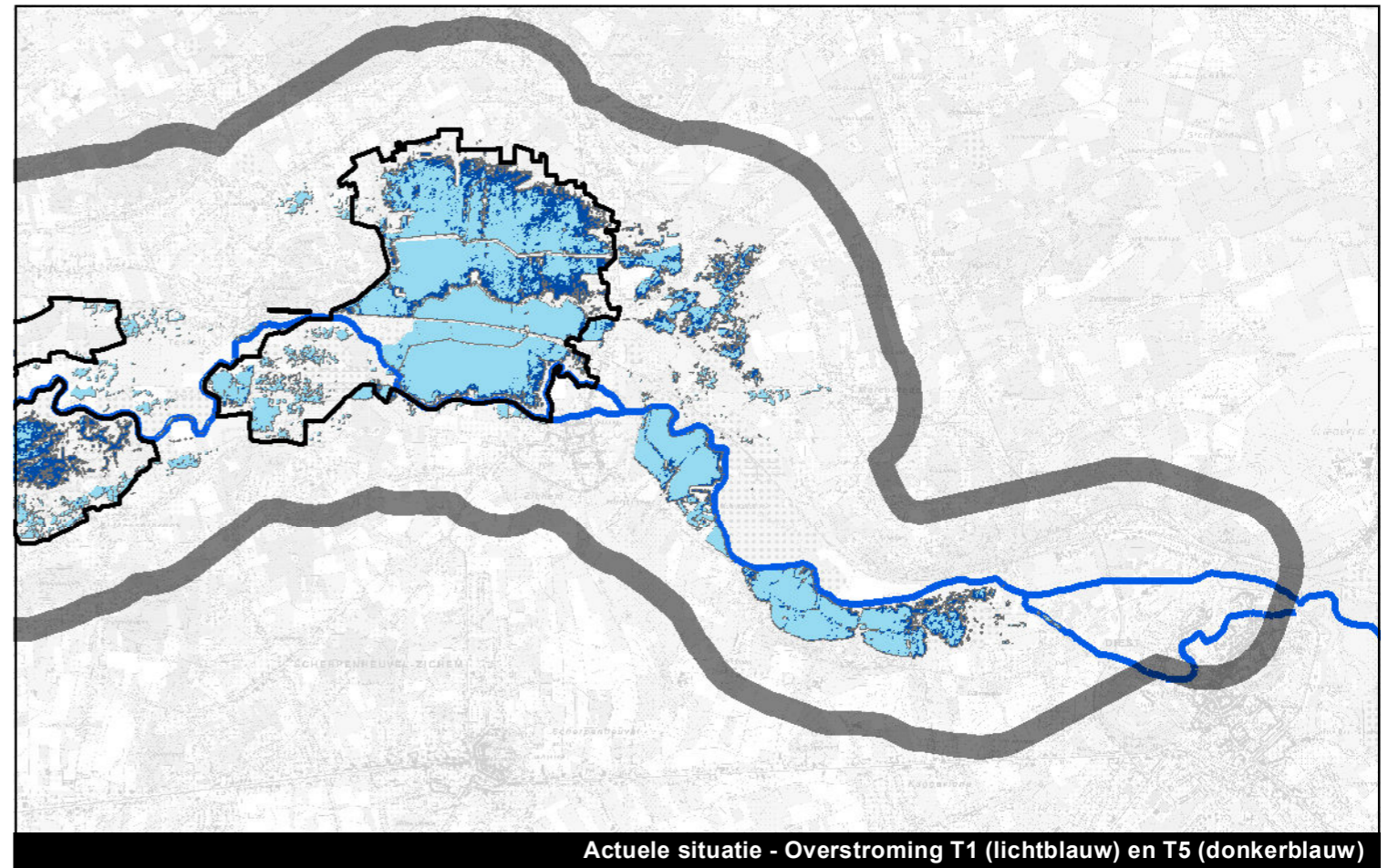


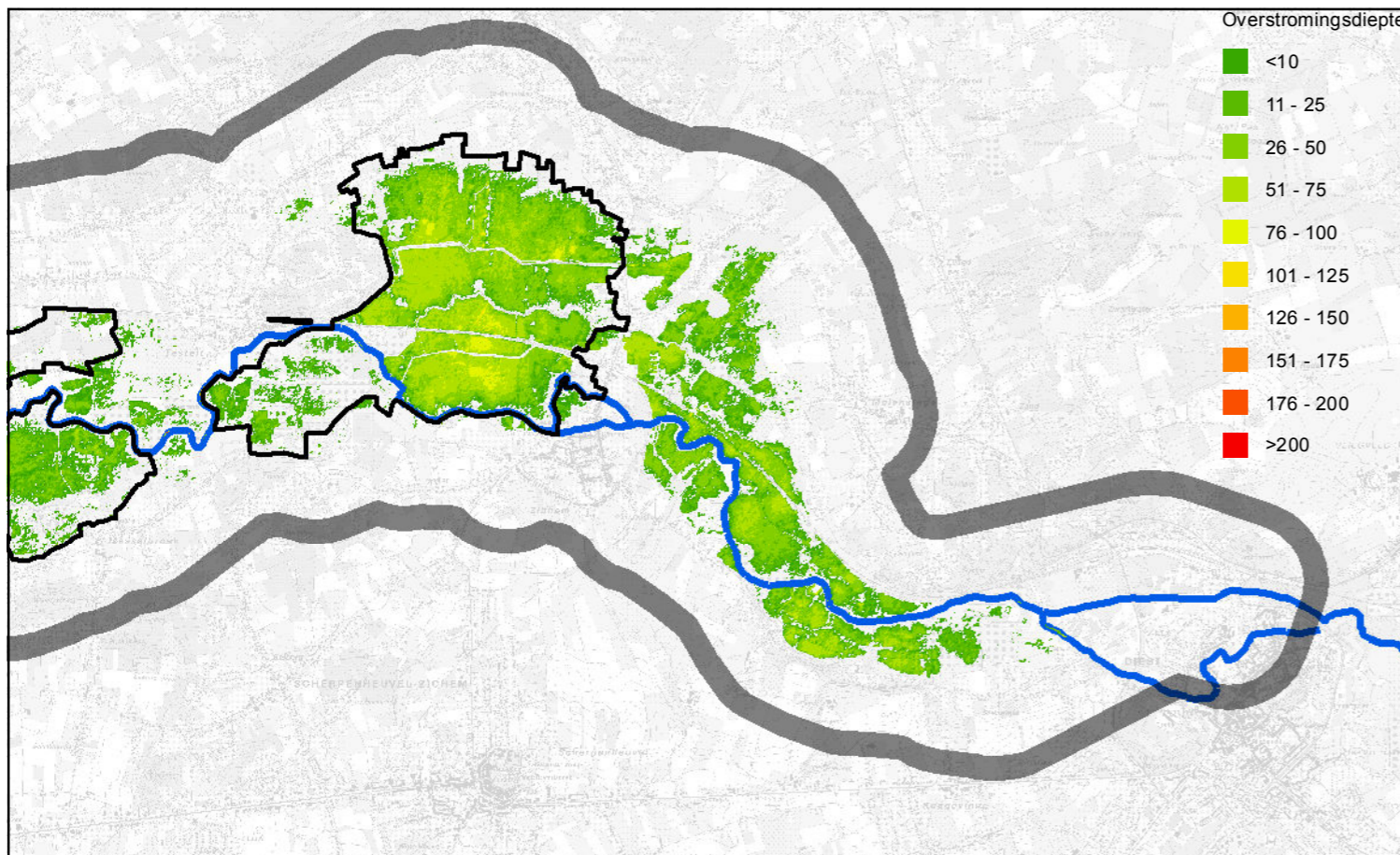
**Kaart 65: Grondwaterstijging en grondwaterstand in zomer voor de referentiesituatie en bij alternatief A-B-C-I voor zone tussen Testelt en Diest**



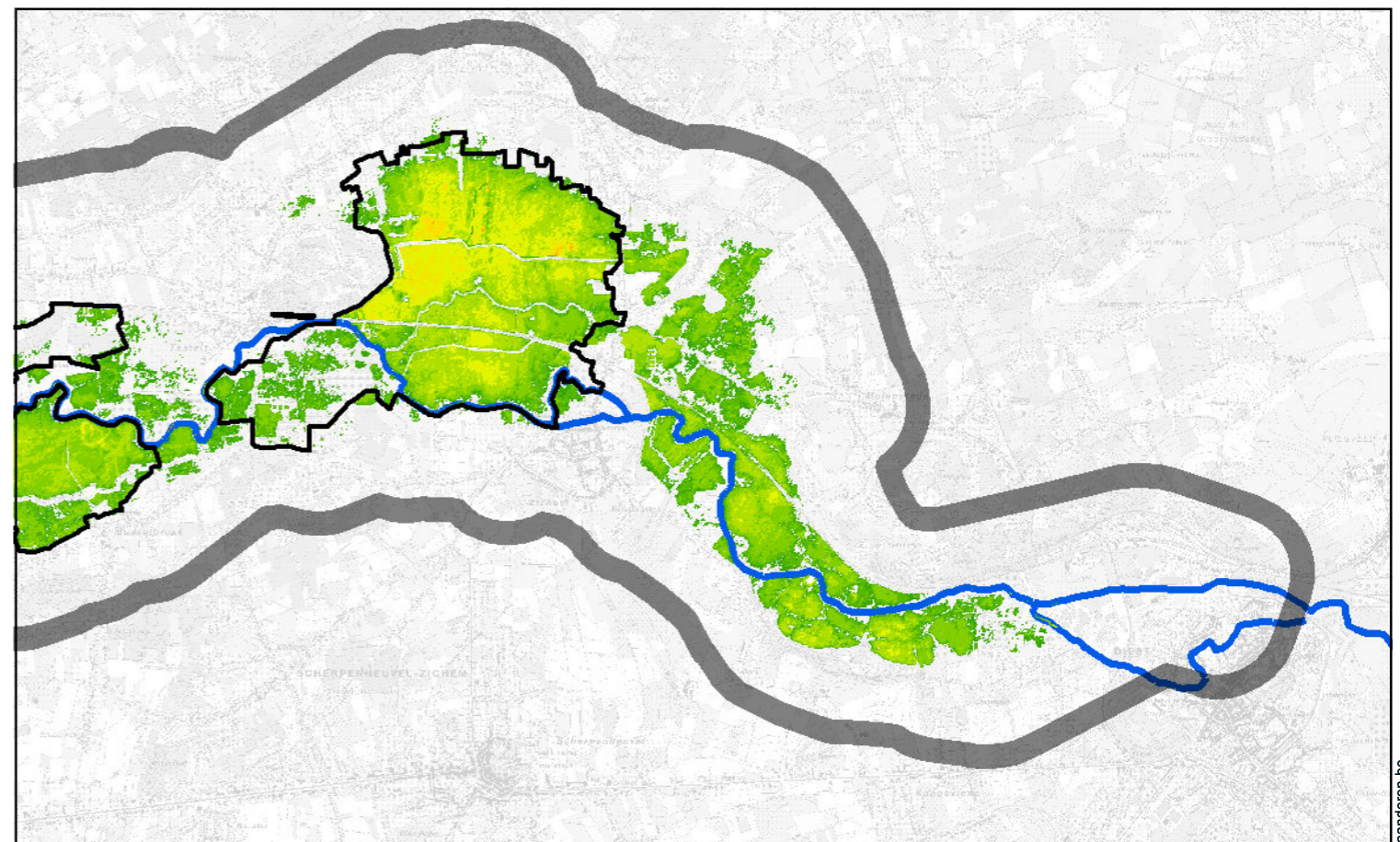
EU-habitattypes en RBB



Actuele situatie - Overstroming T1 (lichtblauw) en T5 (donkerblauw)

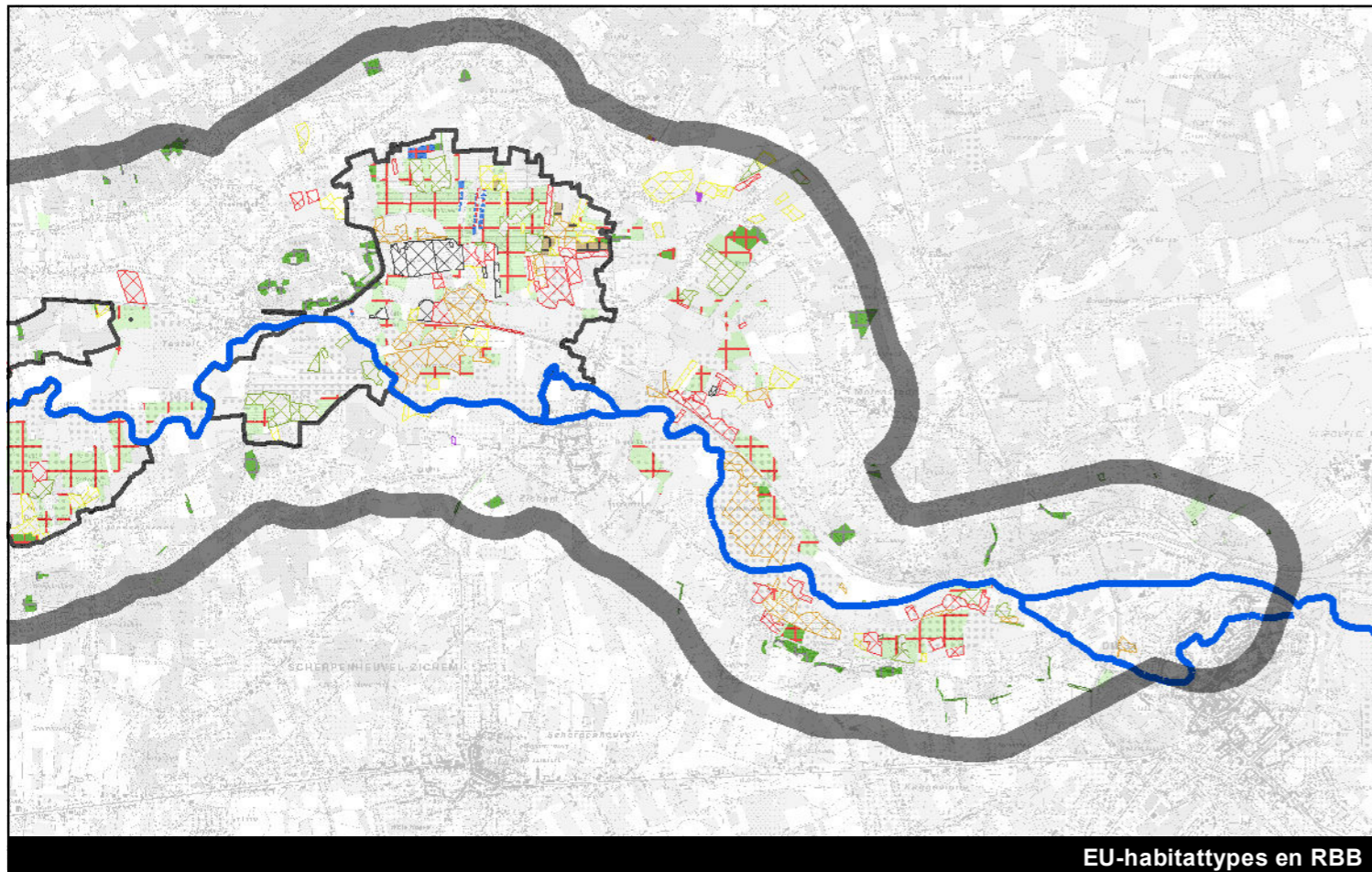


Alternatief A - Overstromingen retourperiode T1

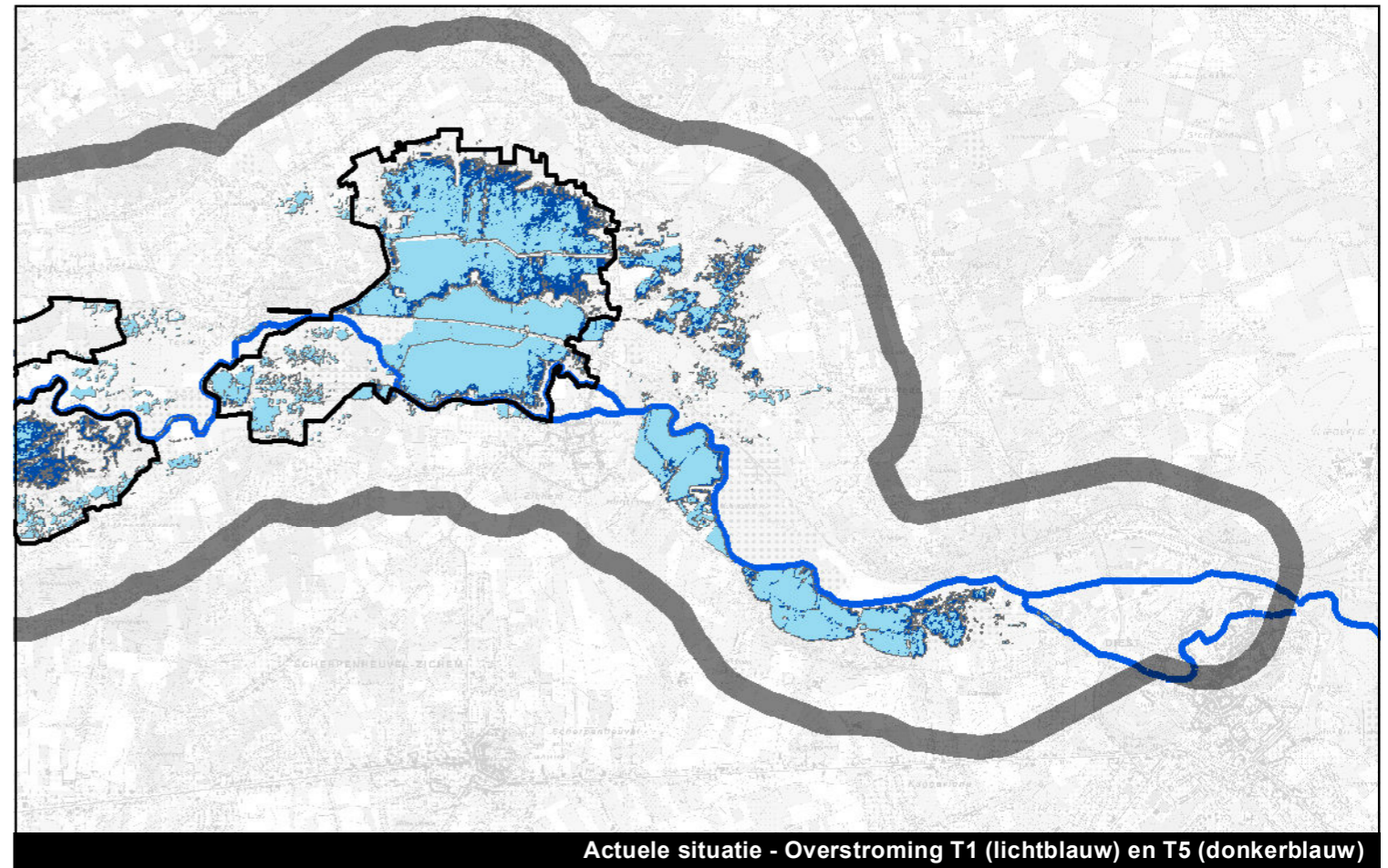


Alternatief A - Overstroming retourperiode T5

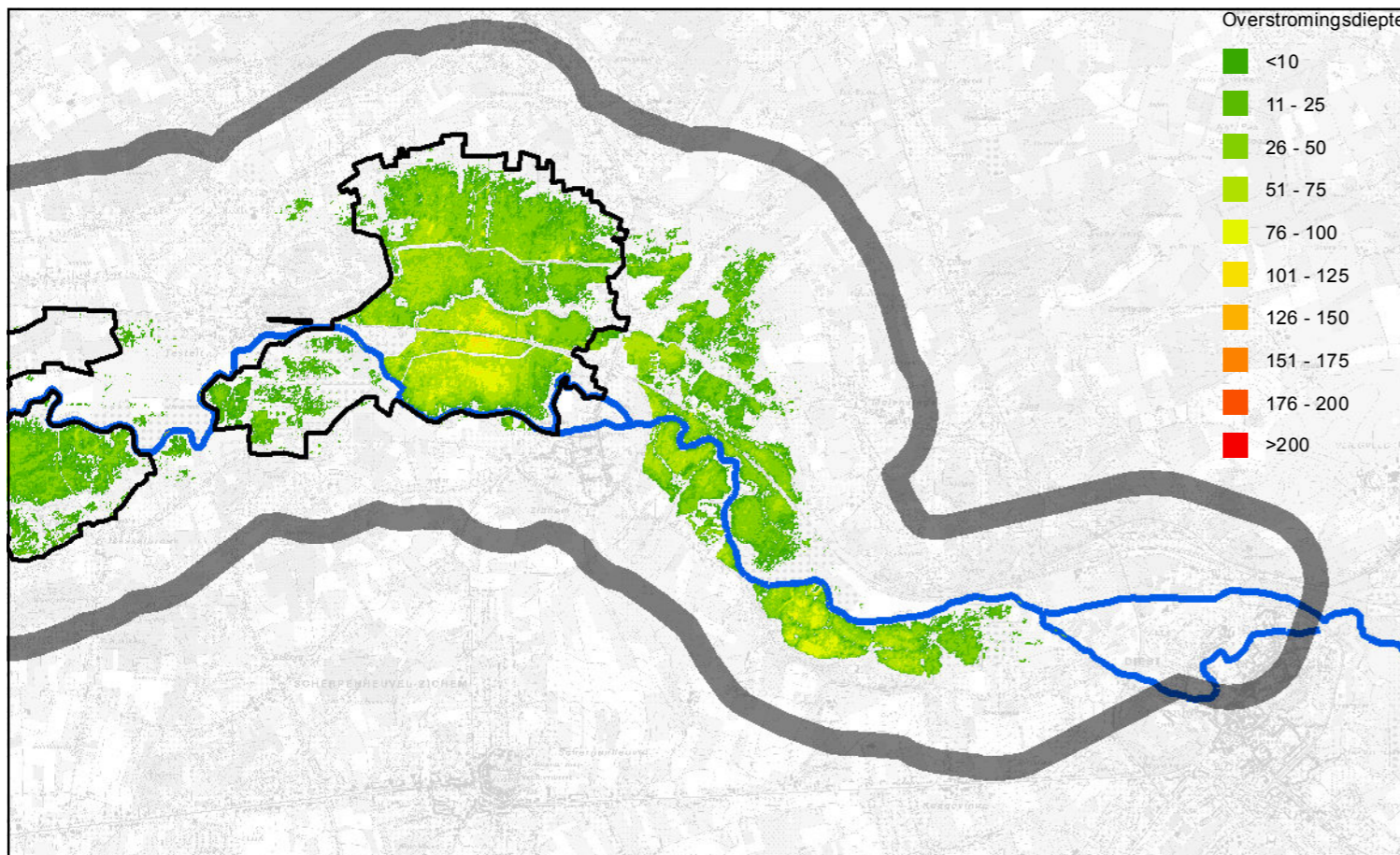
Kaart 66: Overstromingen in de referentiesituatie (T1, T5) en bij alternatief A (T1, T5) voor de zone tussen Testelt en Diest



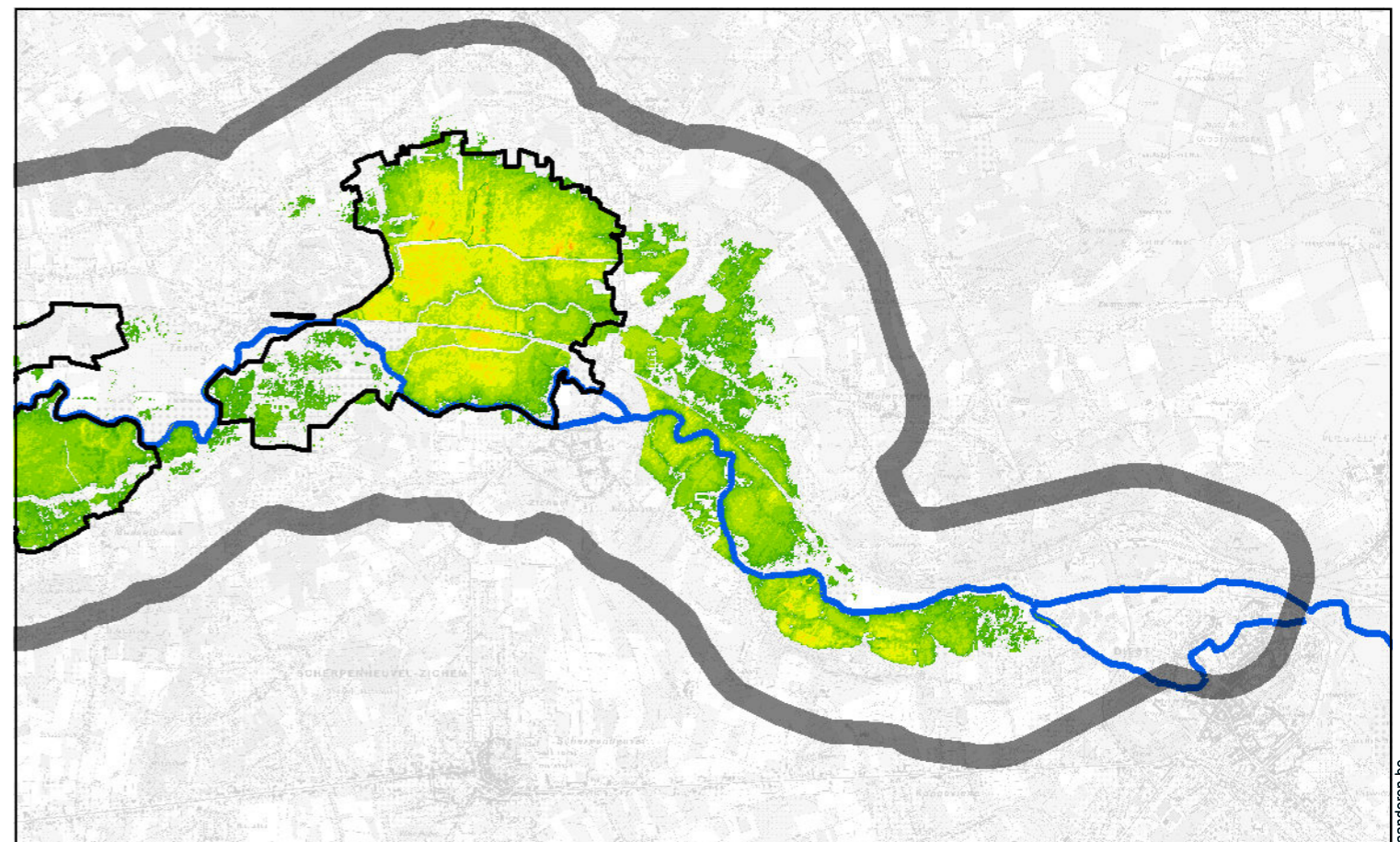
EU-habitattypes en RBB



Actuele situatie - Overstroming T1 (lichtblauw) en T5 (donkerblauw)

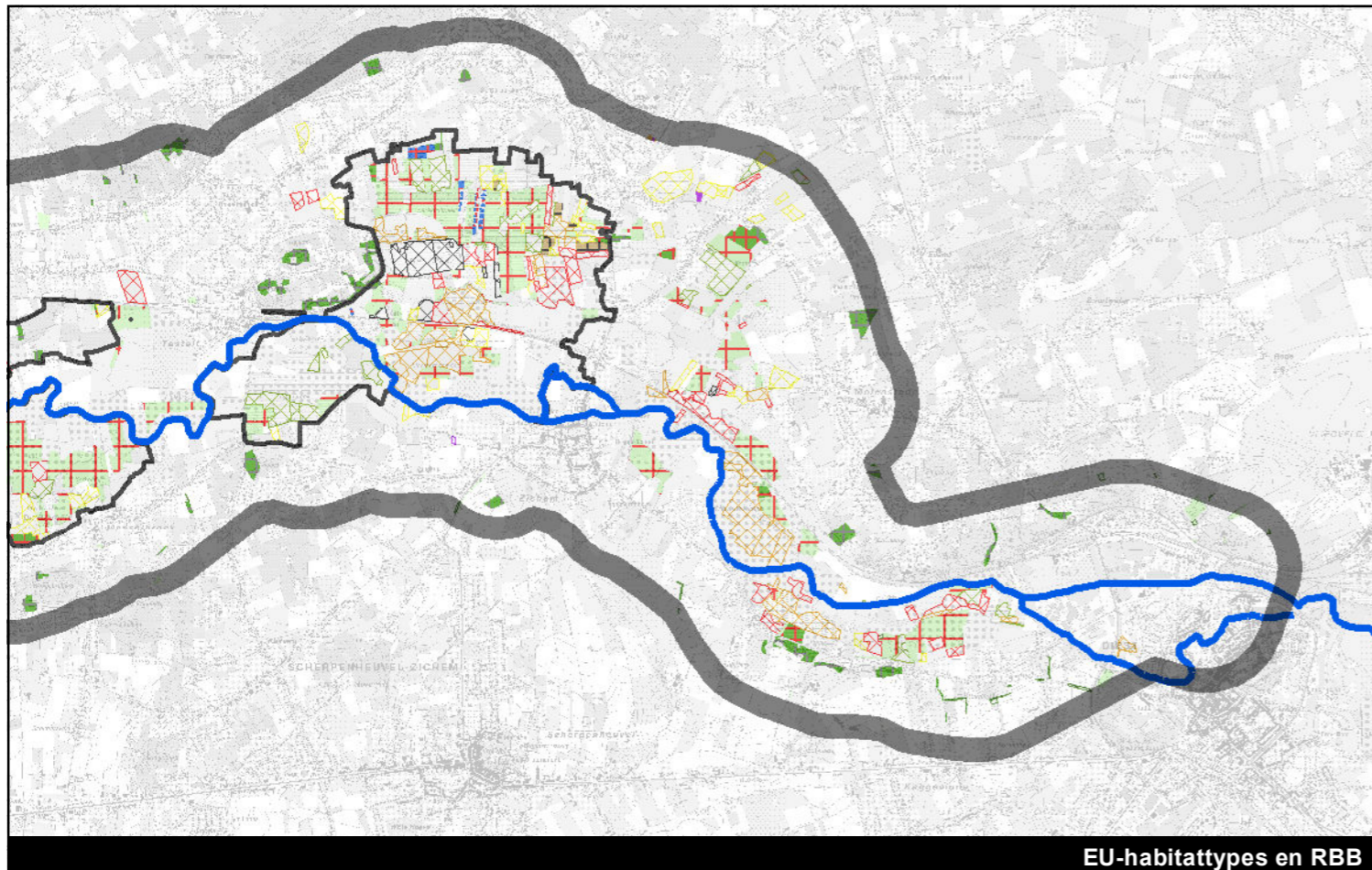


Alternatief B - Overstromingen retourperiode T1

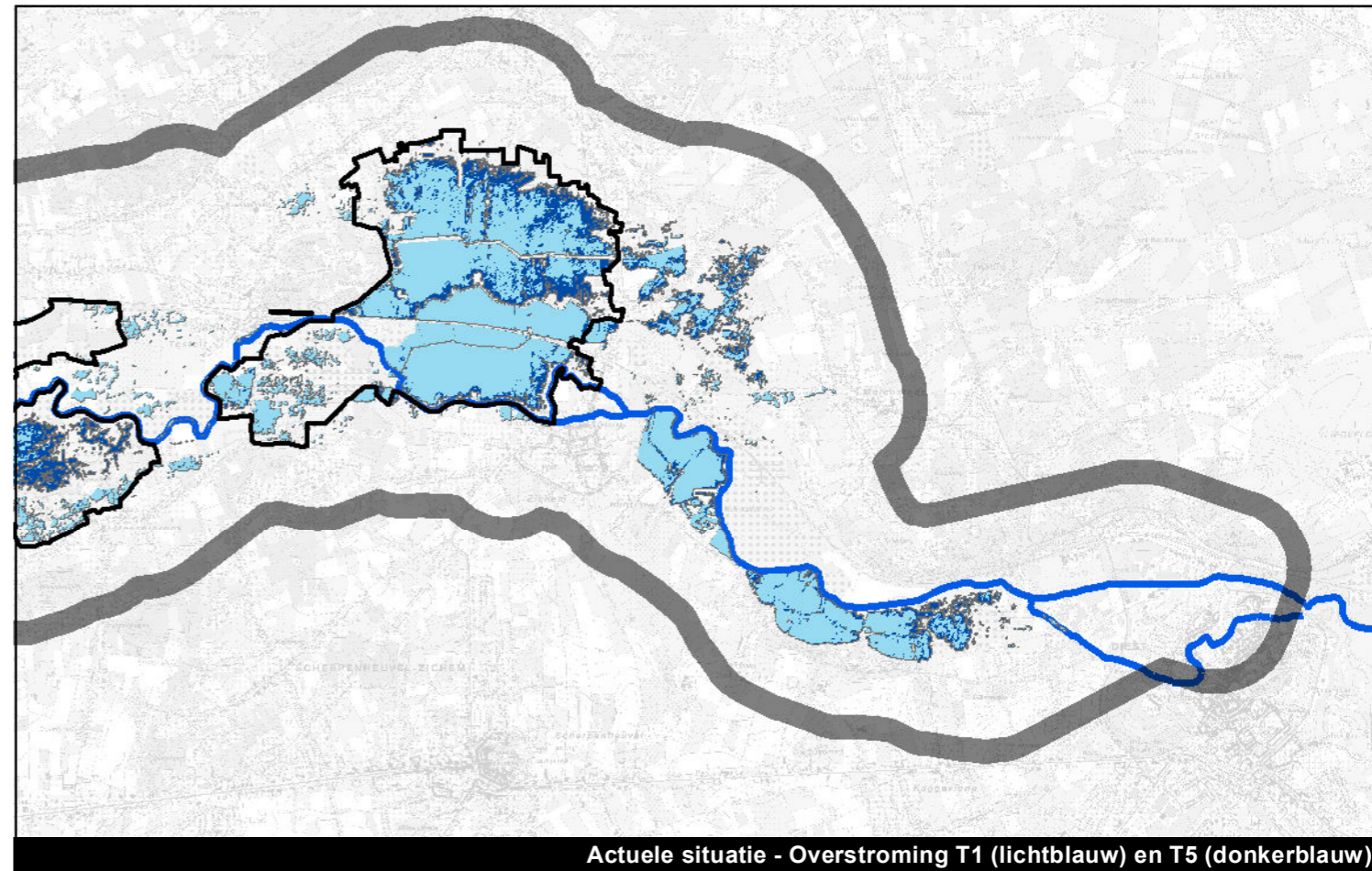


Alternatief B - Overstroming retourperiode T5

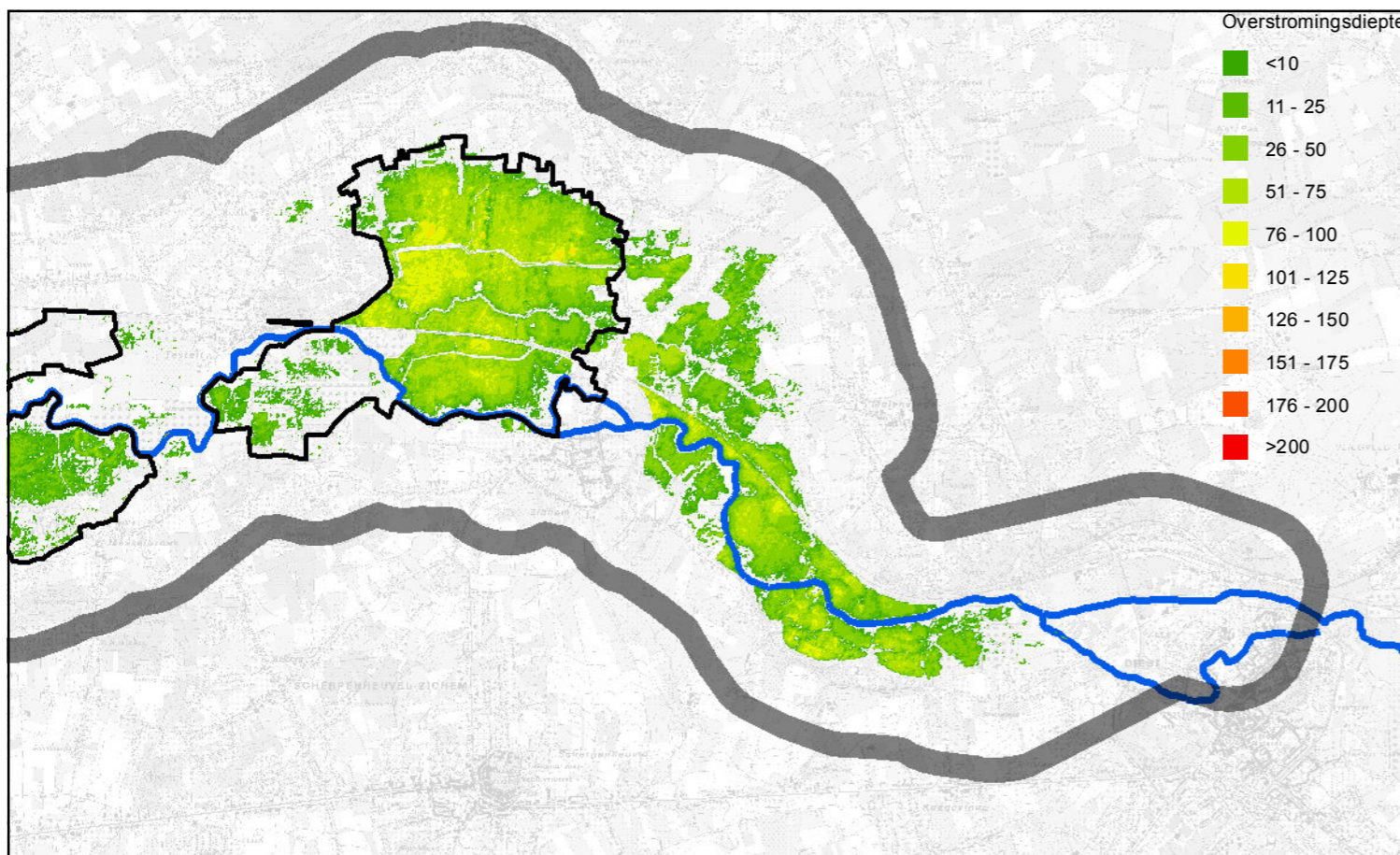
Kaart 67: Overstromingen in de referentiesituatie (T1, T5) en bij alternatief B (T1, T5) voor de zone tussen Testelt en Diest



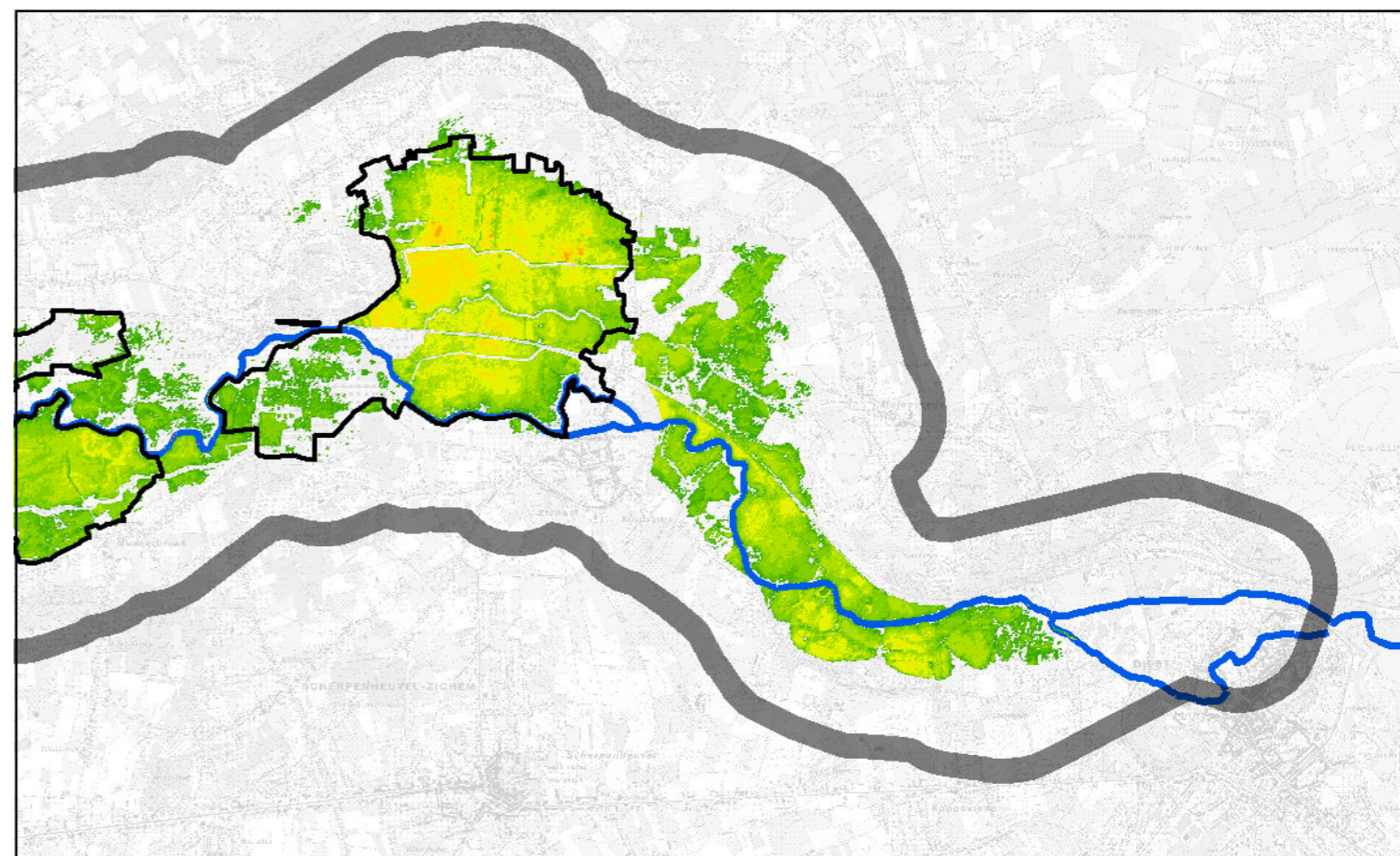
EU-habitattypes en RBB



Actuele situatie - Overstroming T1 (lichtblauw) en T5 (donkerblauw)

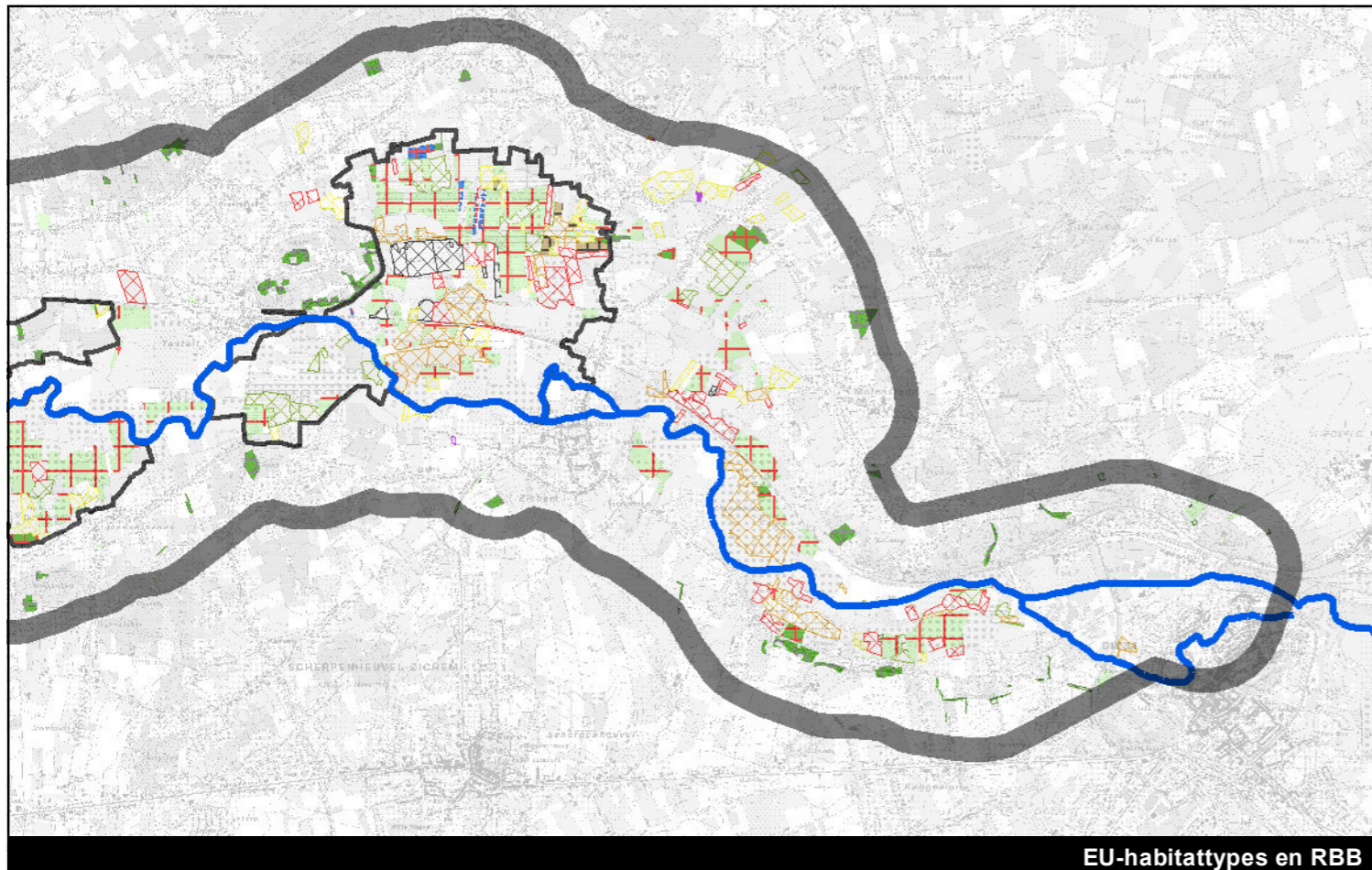


Alternatief C - Overstromingen retourperiode T1

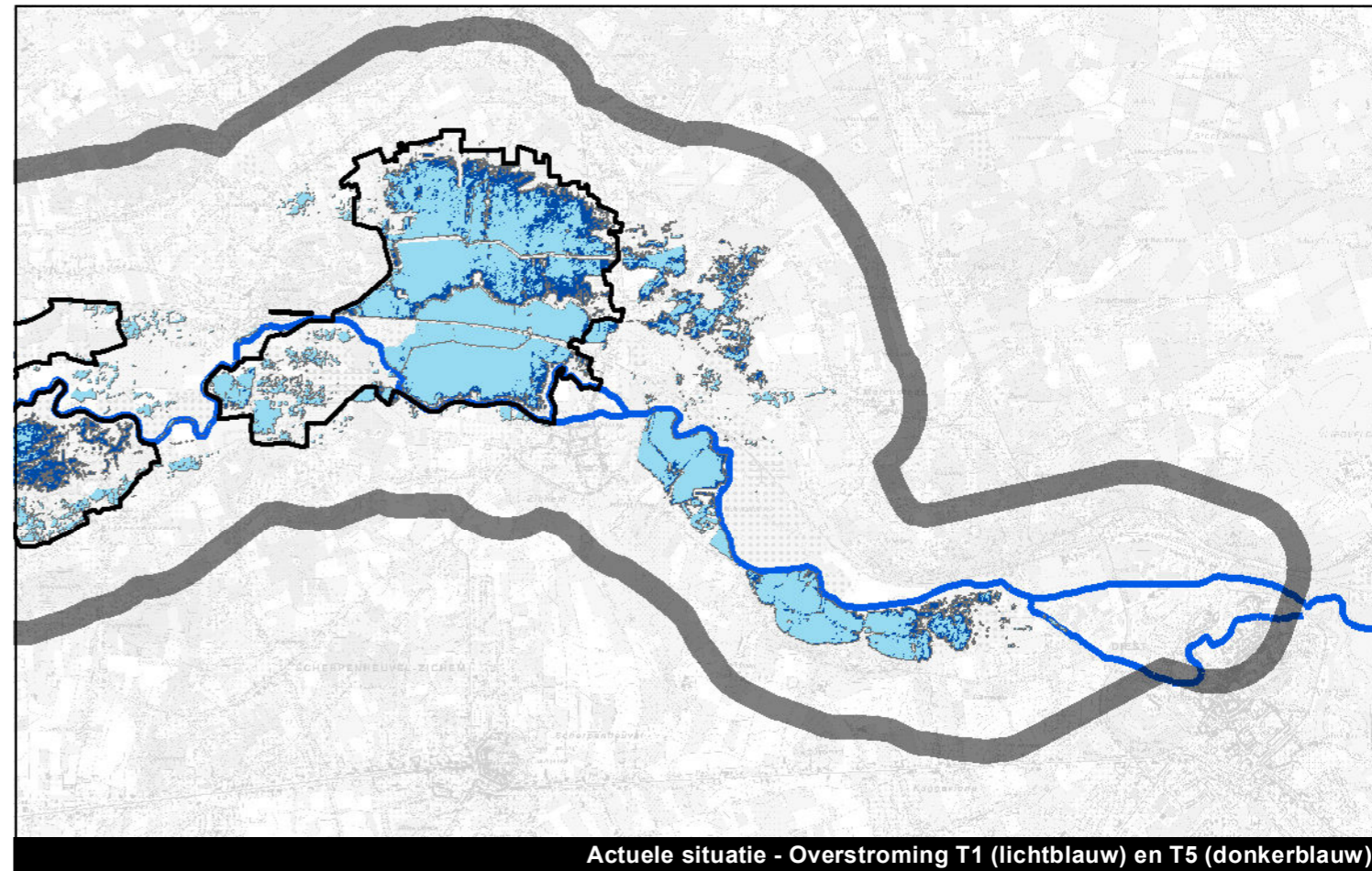


Alternatief C - Overstroming retourperiode T5

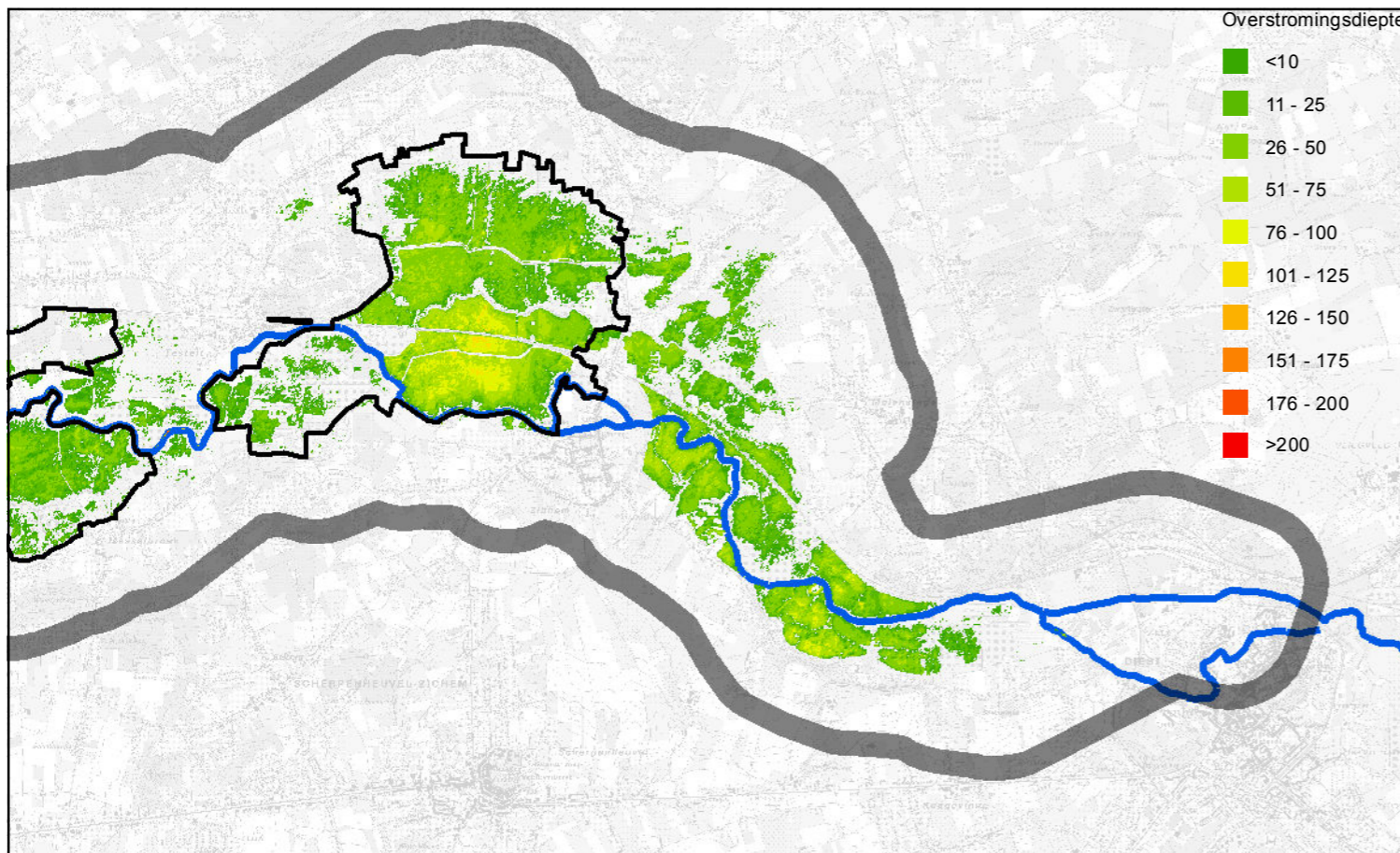
Kaart 68: Overstromingen in de referentiesituatie (T1, T5) en bij alternatief C (T1, T5) voor de zone tussen Testelt en Diest



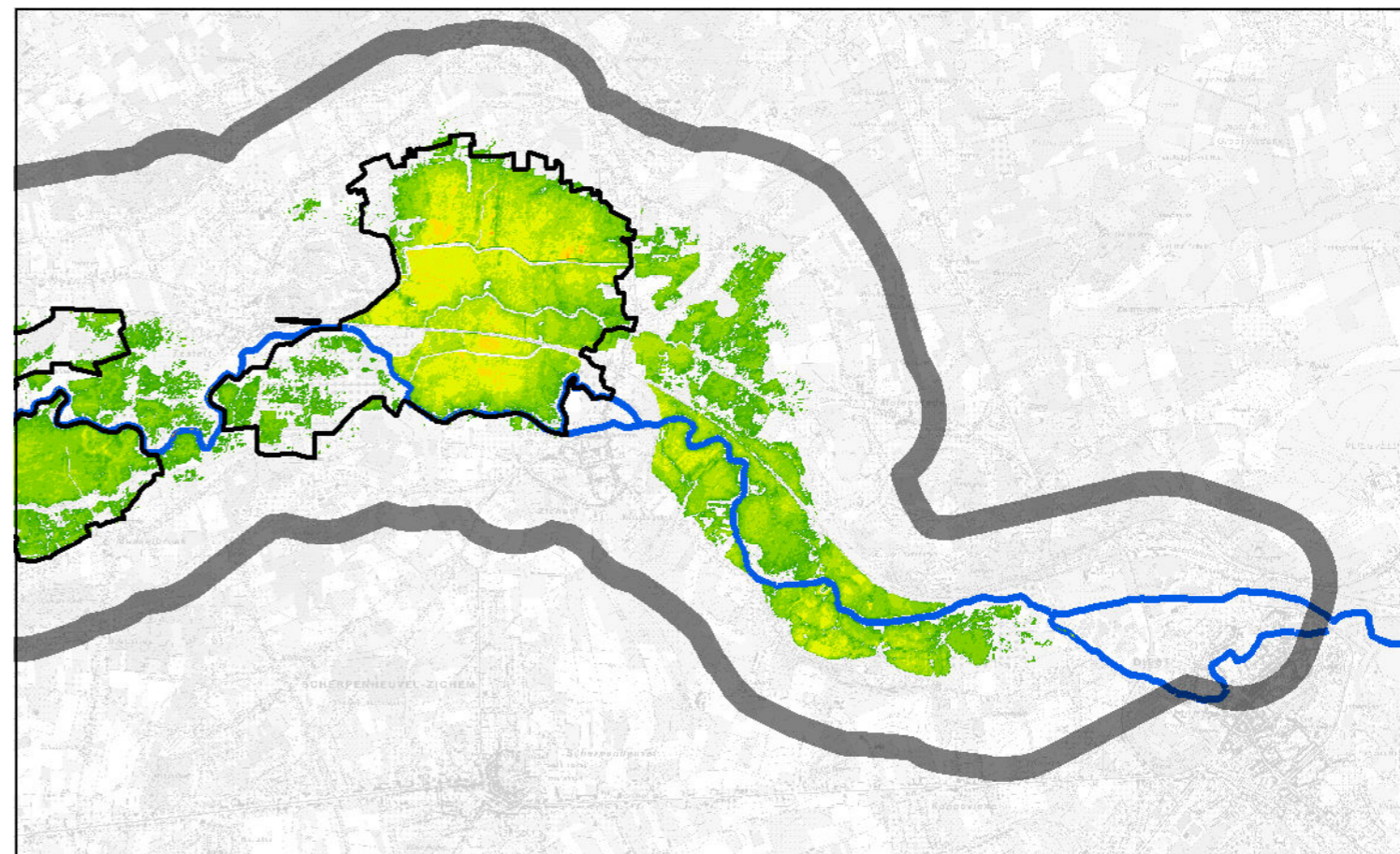
EU-habitattypes en RBB



Actuele situatie - Overstroming T1 (lichtblauw) en T5 (donkerblauw)

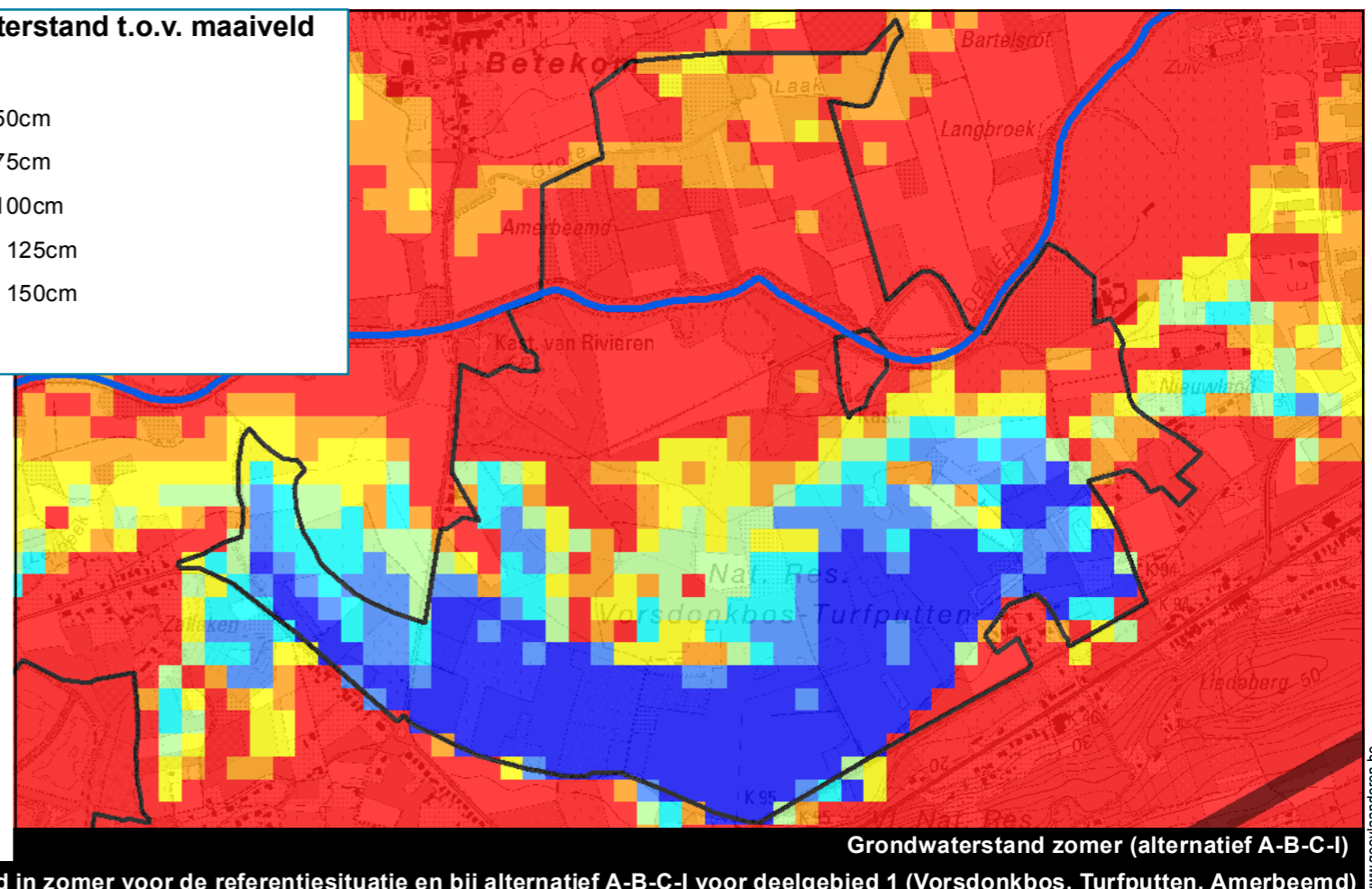
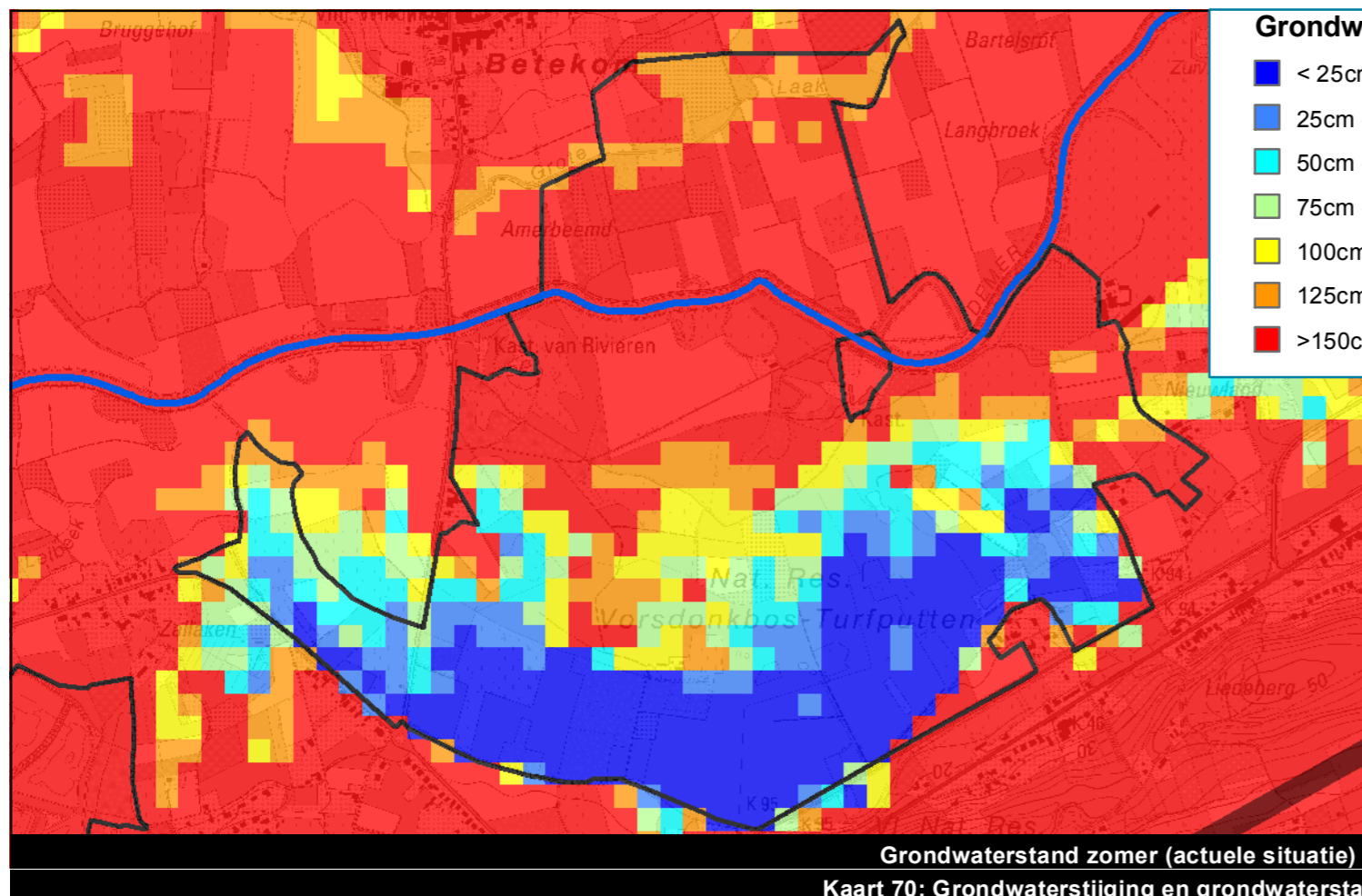
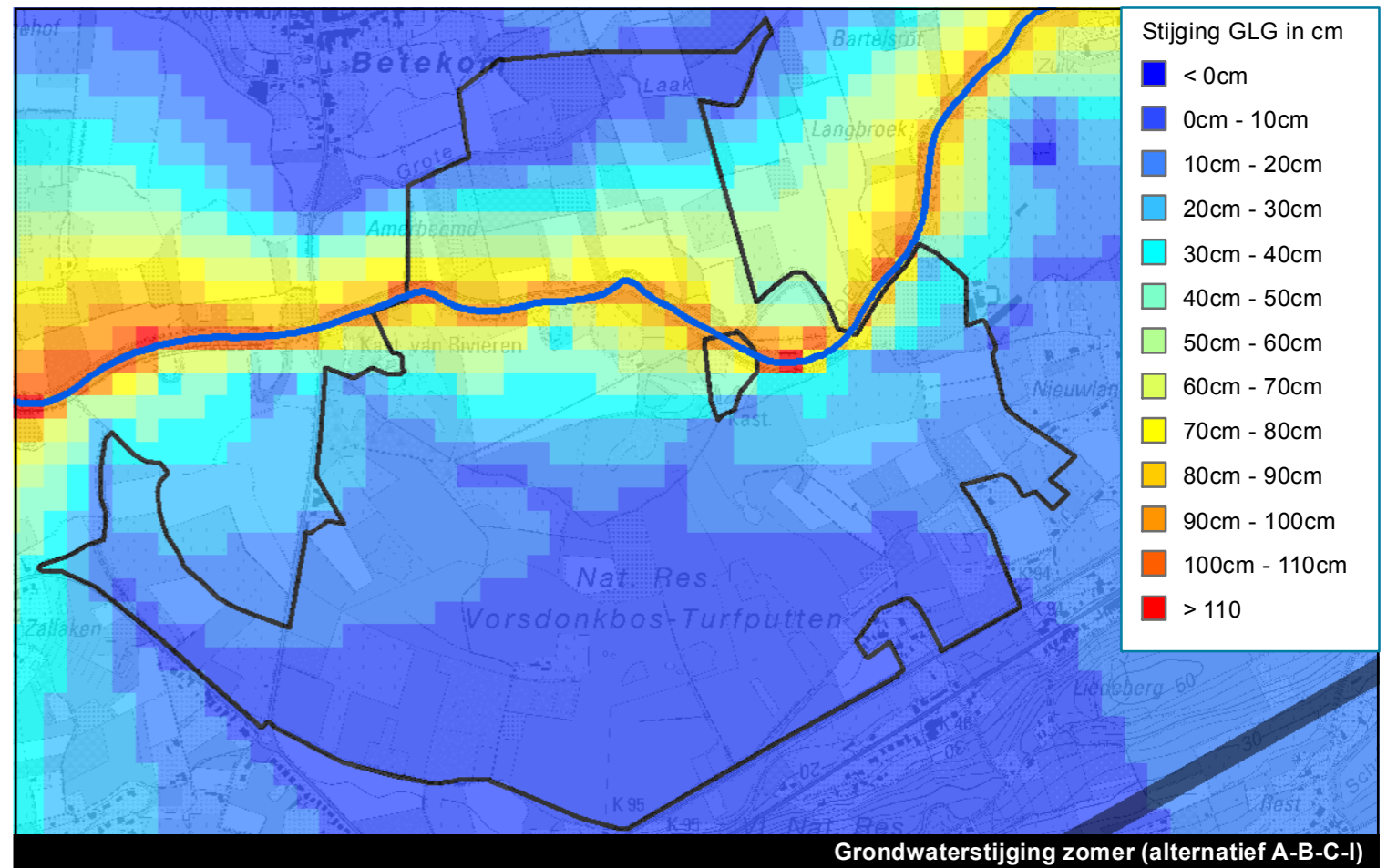
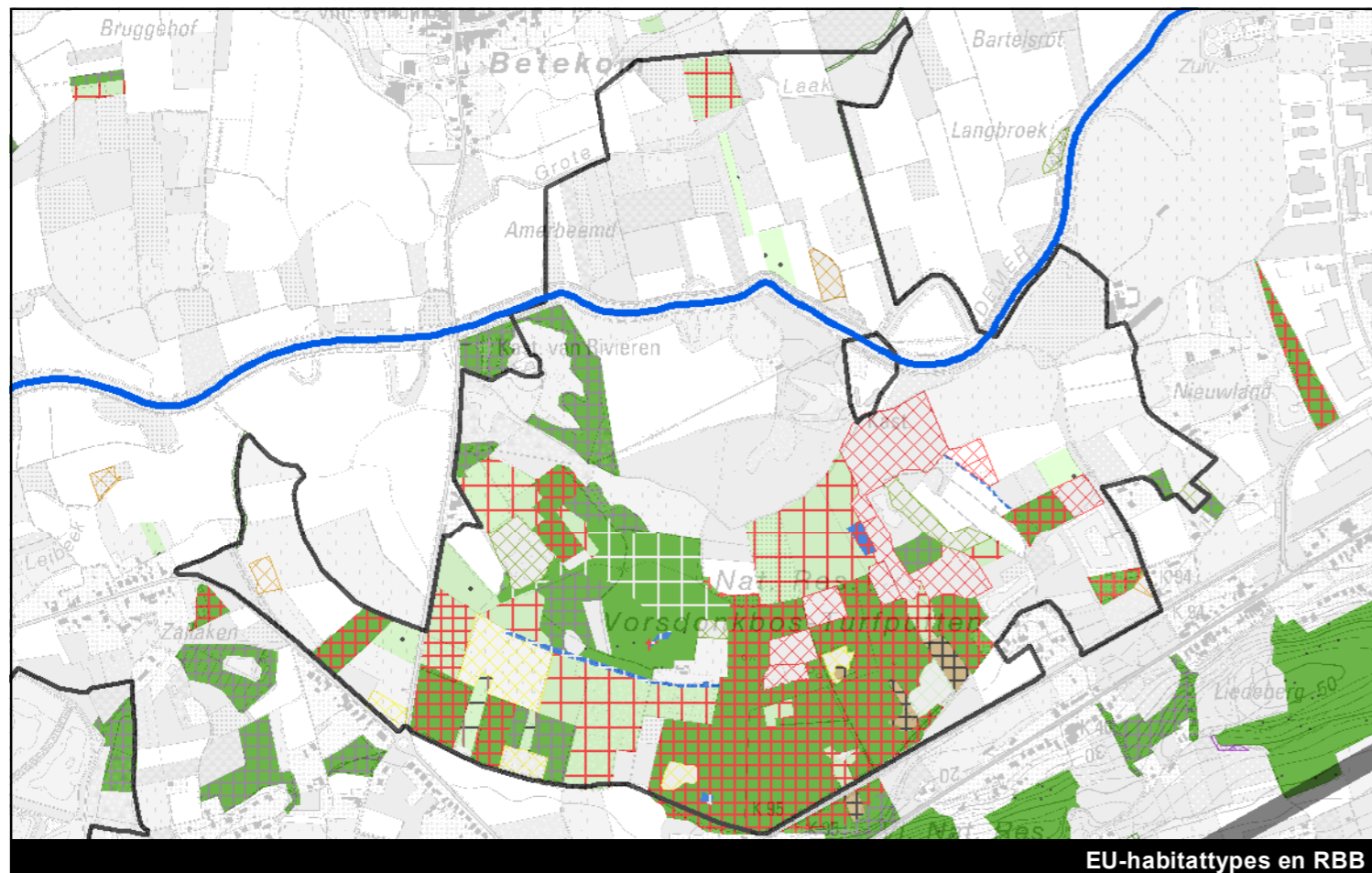


Alternatief I - Overstromingen retourperiode T1

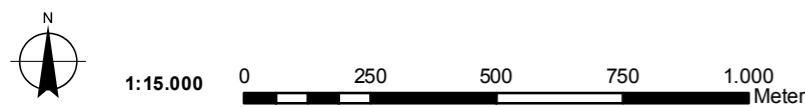


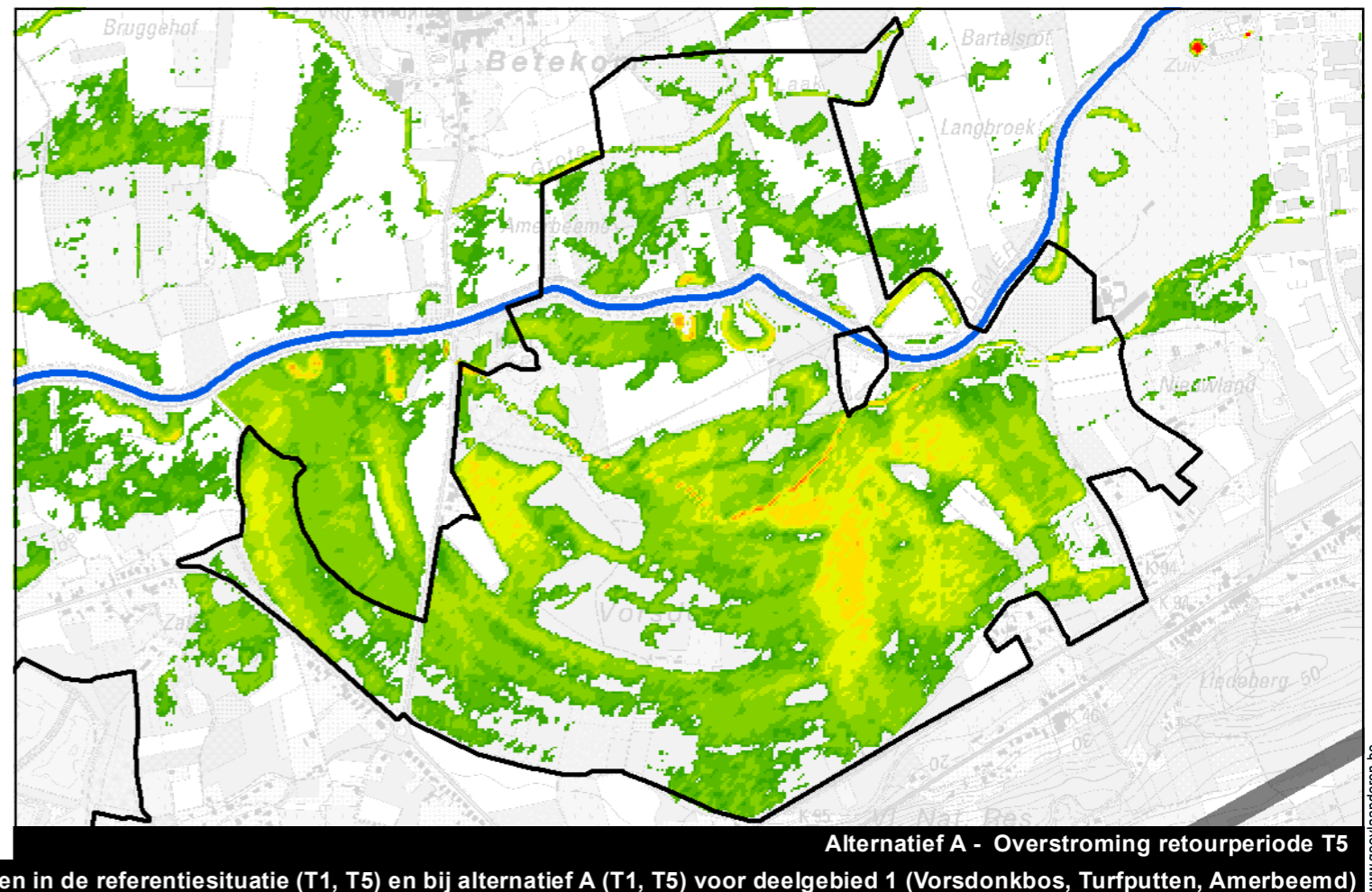
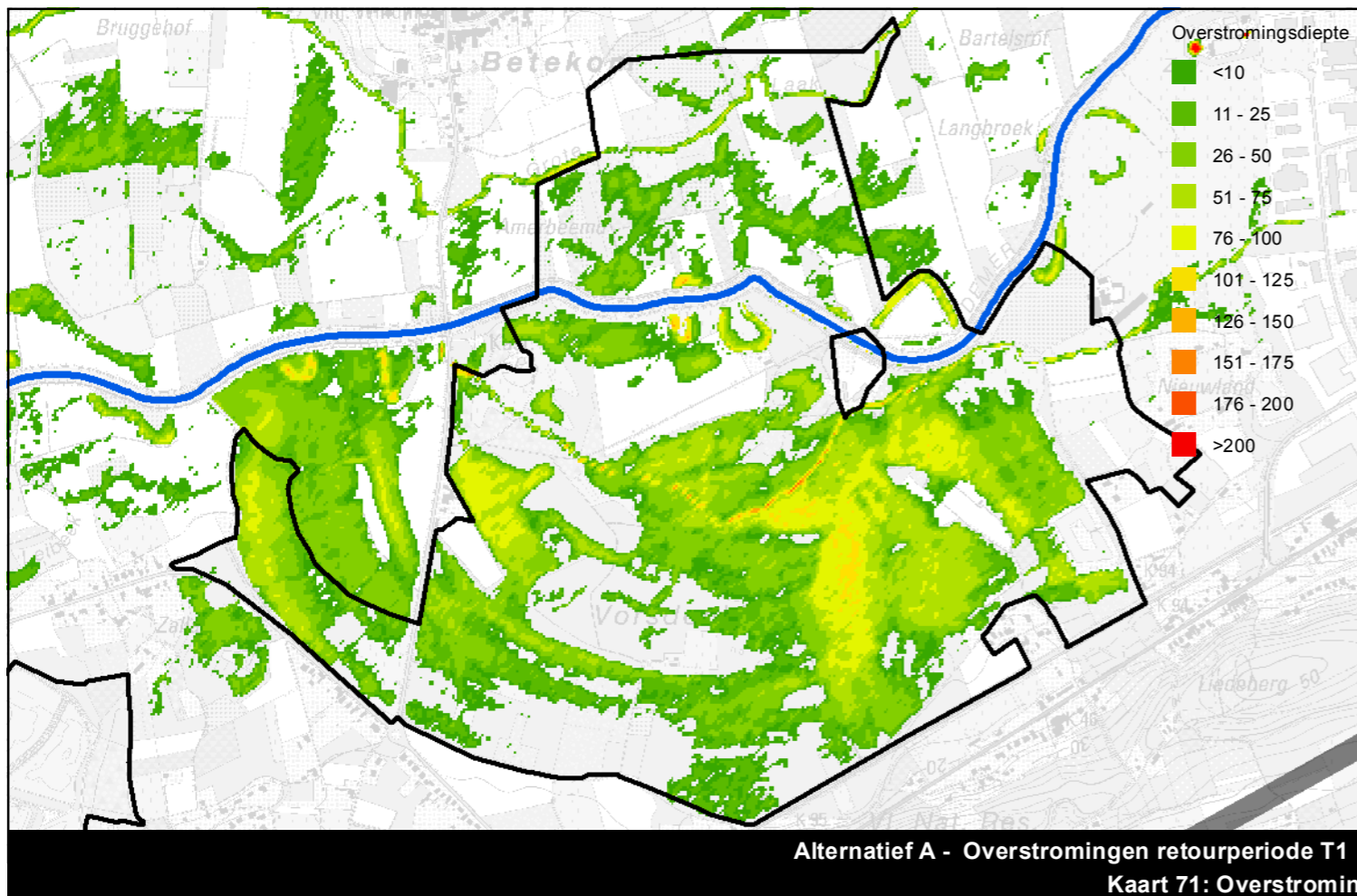
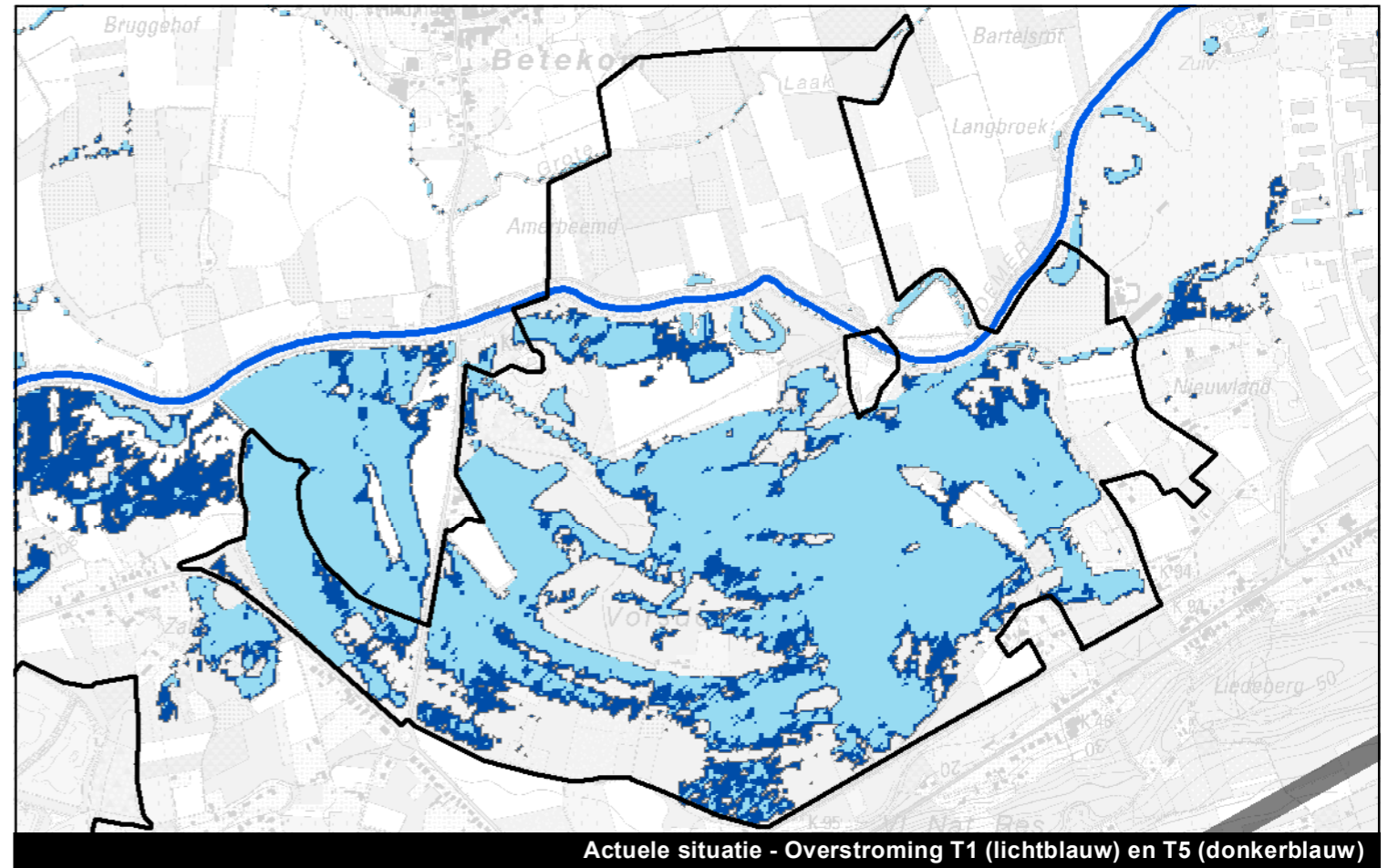
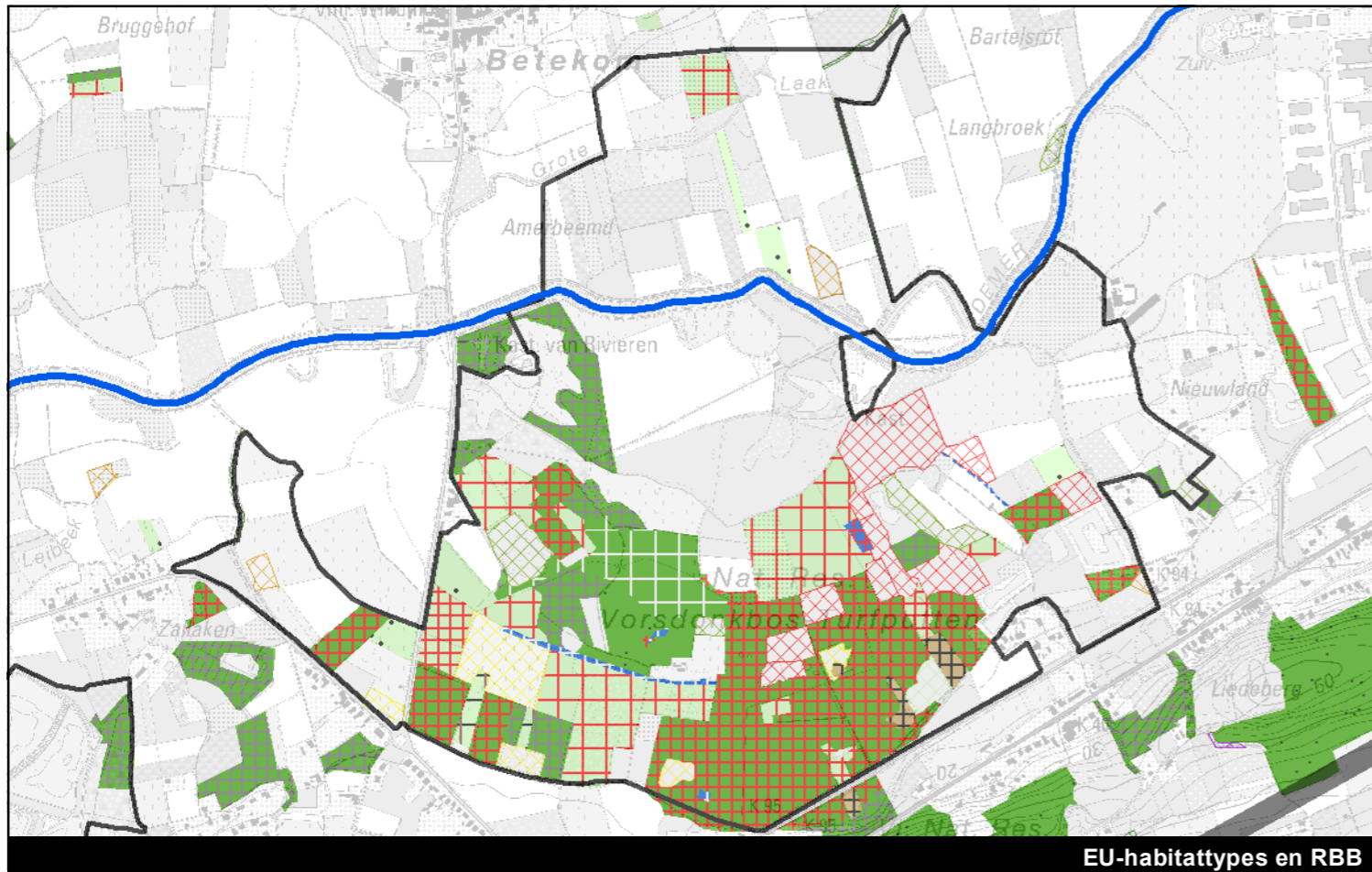
Alternatief I - Overstroming retourperiode T5

Kaart 69: Overstromingen in de referentiesituatie (T1, T5) en bij alternatief I (T1, T5) voor de zone tussen Testelt en Diest

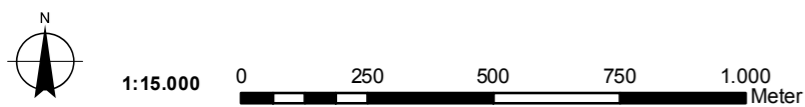


**Kaart 70: Grondwaterstijging en grondwaterstand in zomer voor de referentiesituatie en bij alternatief A-B-C-I voor deelgebied 1 (Vorsdonkbos, Turfputten, Amerbeemd)**

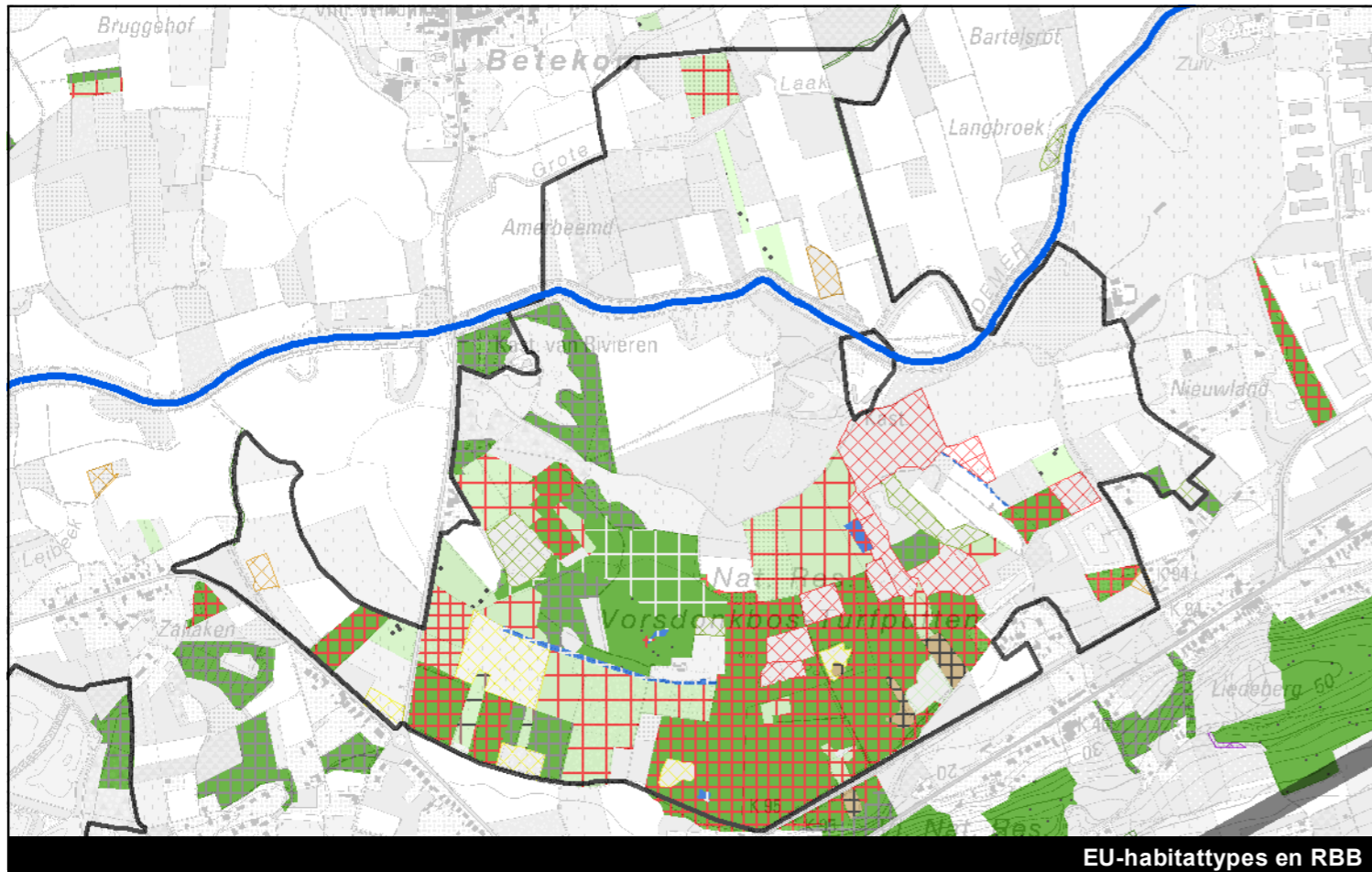




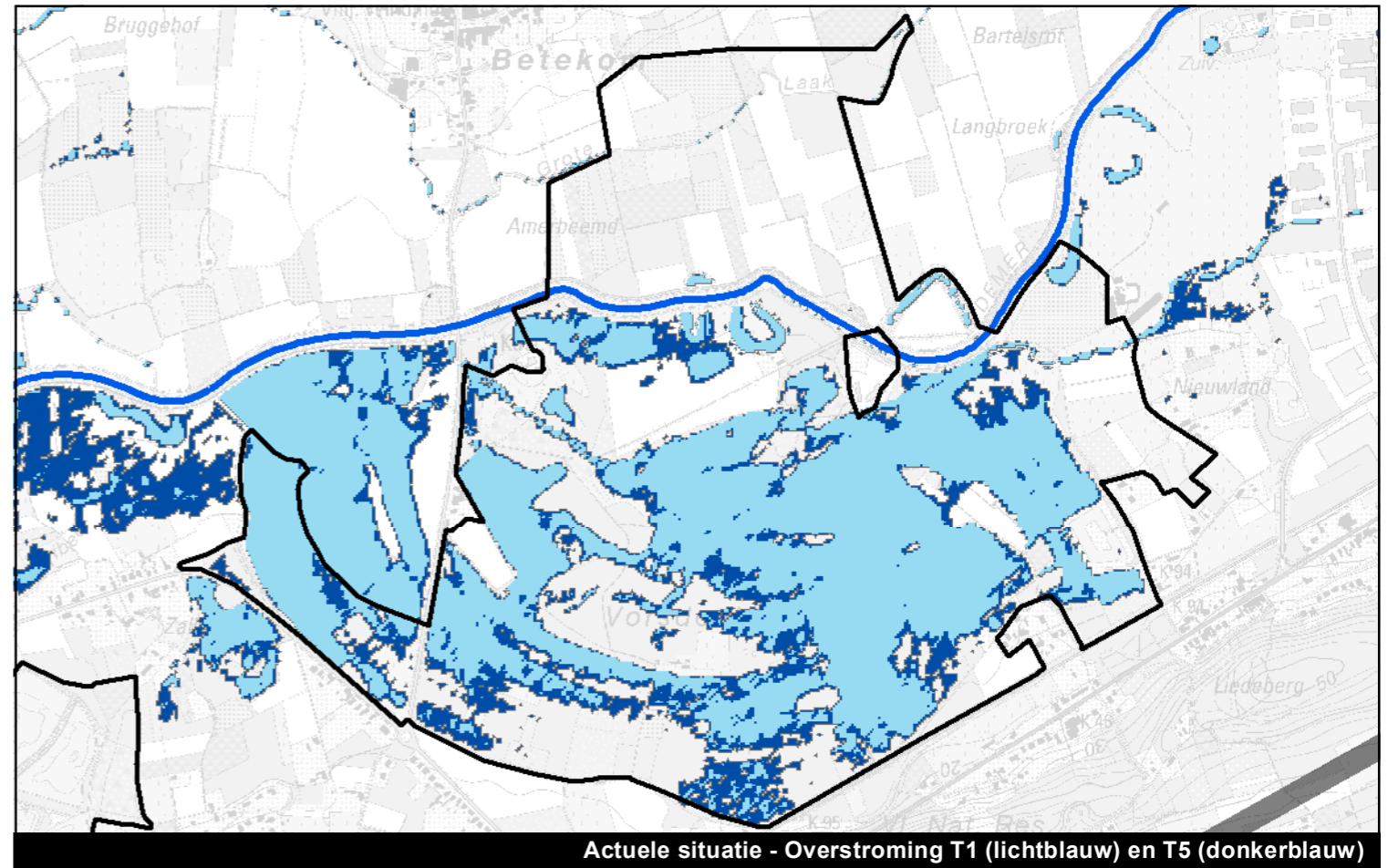
Kaart 71: Overstromingen in de referentiesituatie (T1, T5) en bij alternatief A (T1, T5) voor deelgebied 1 (Vorsdonkbos, Turfputten, Amerbeemd)



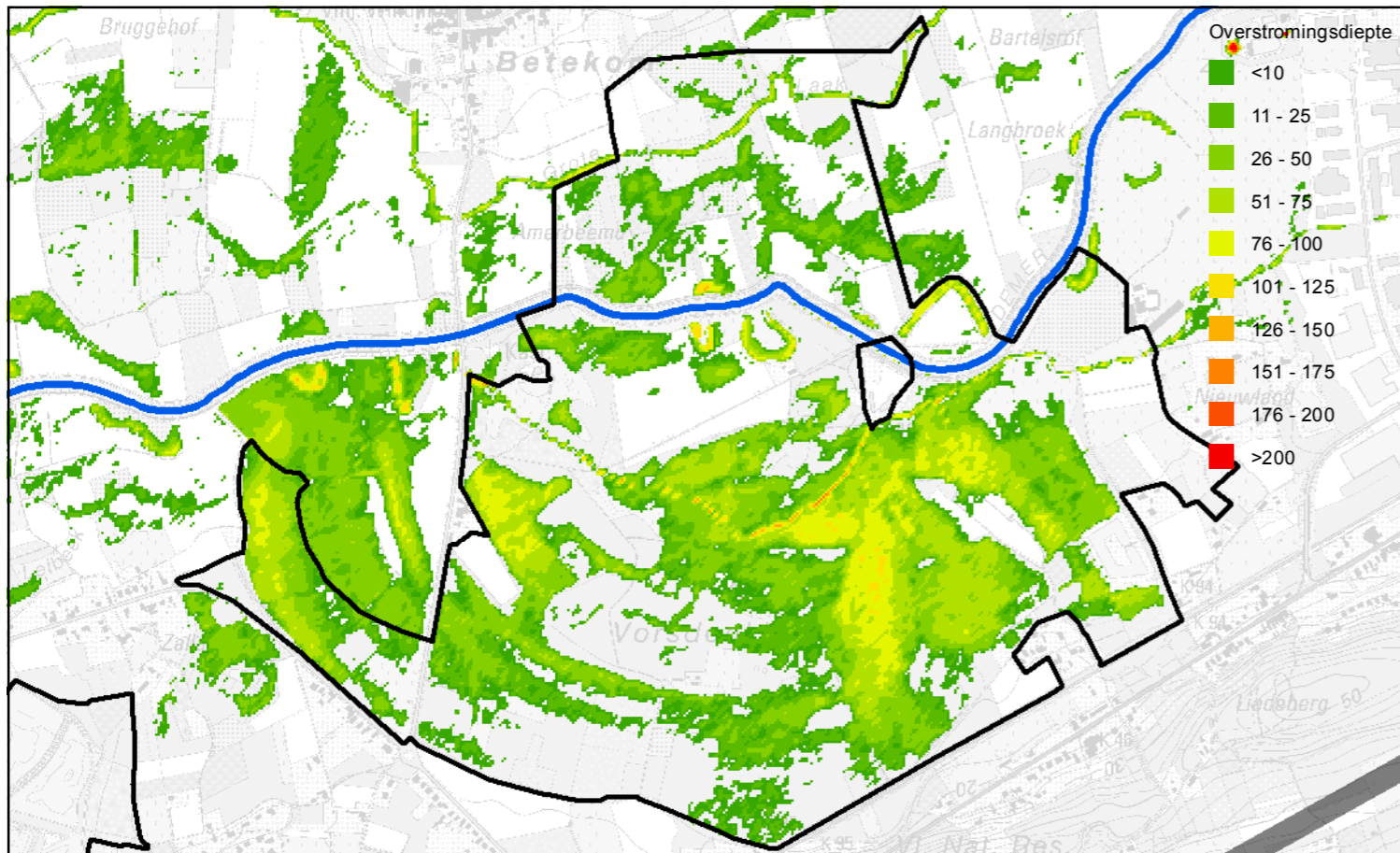




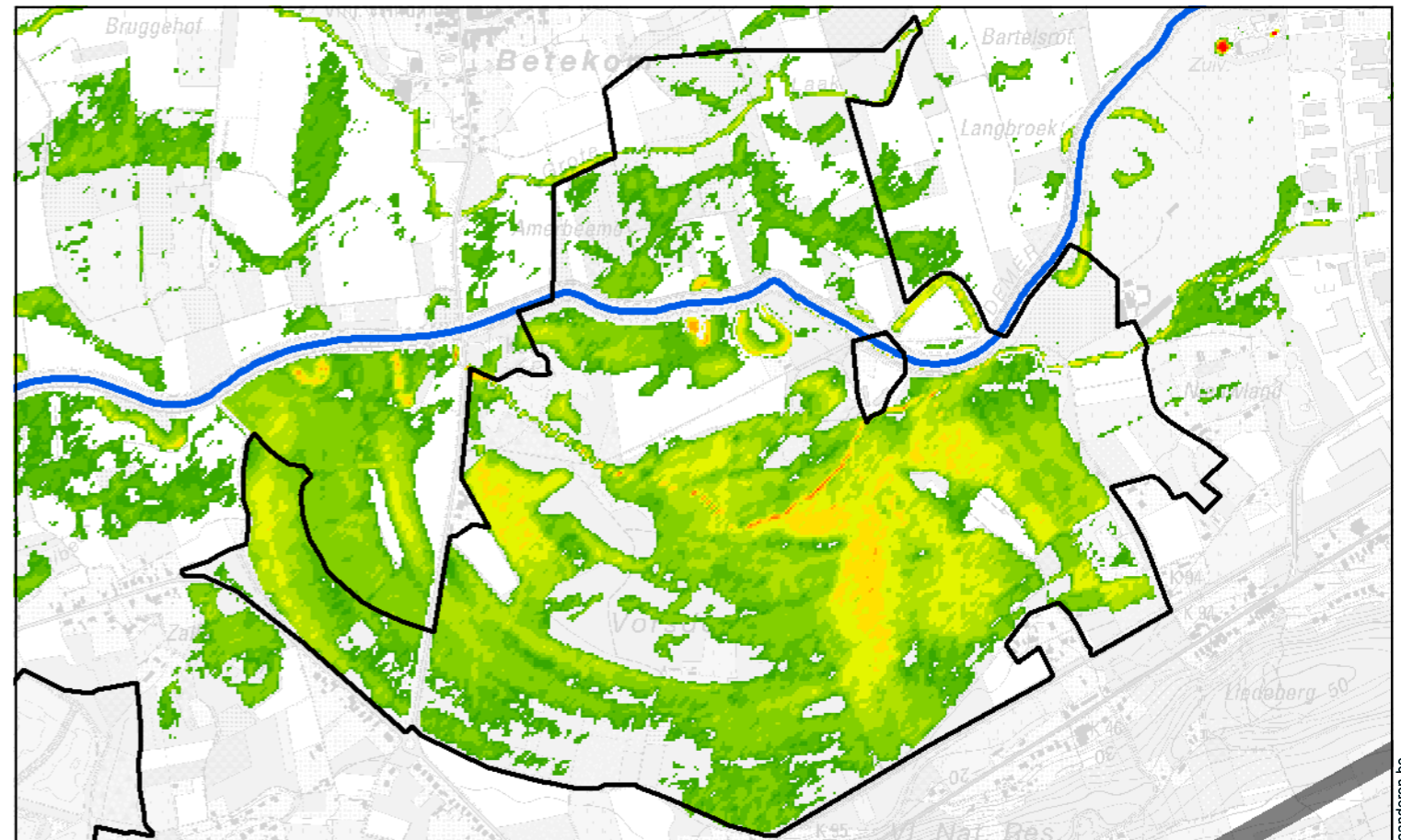
EU-habitattypes en RBB



Actuele situatie - Overstroming T1 (lichtblauw) en T5 (donkerblauw)

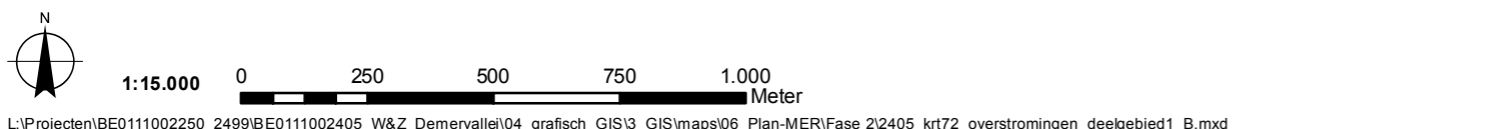


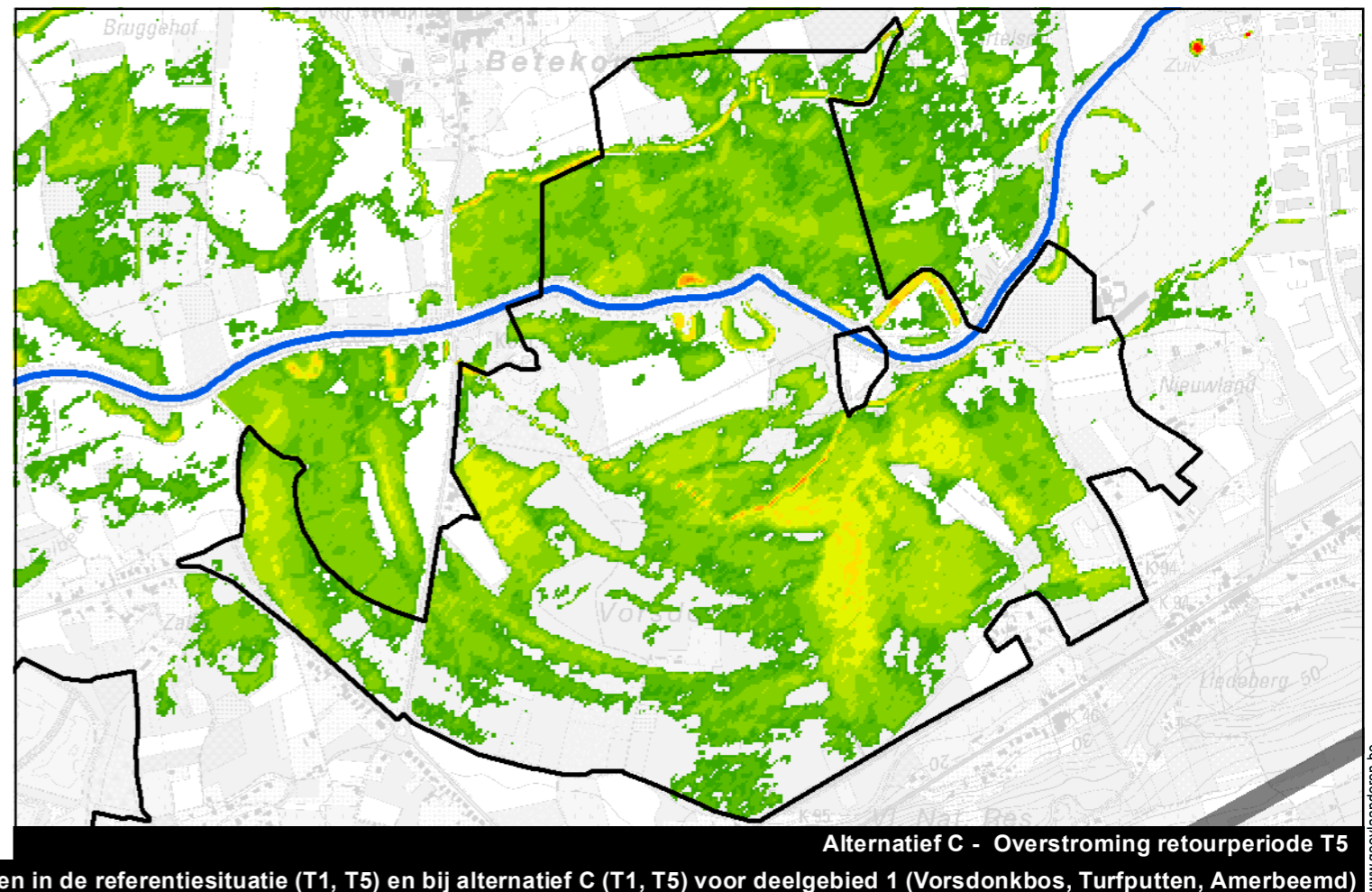
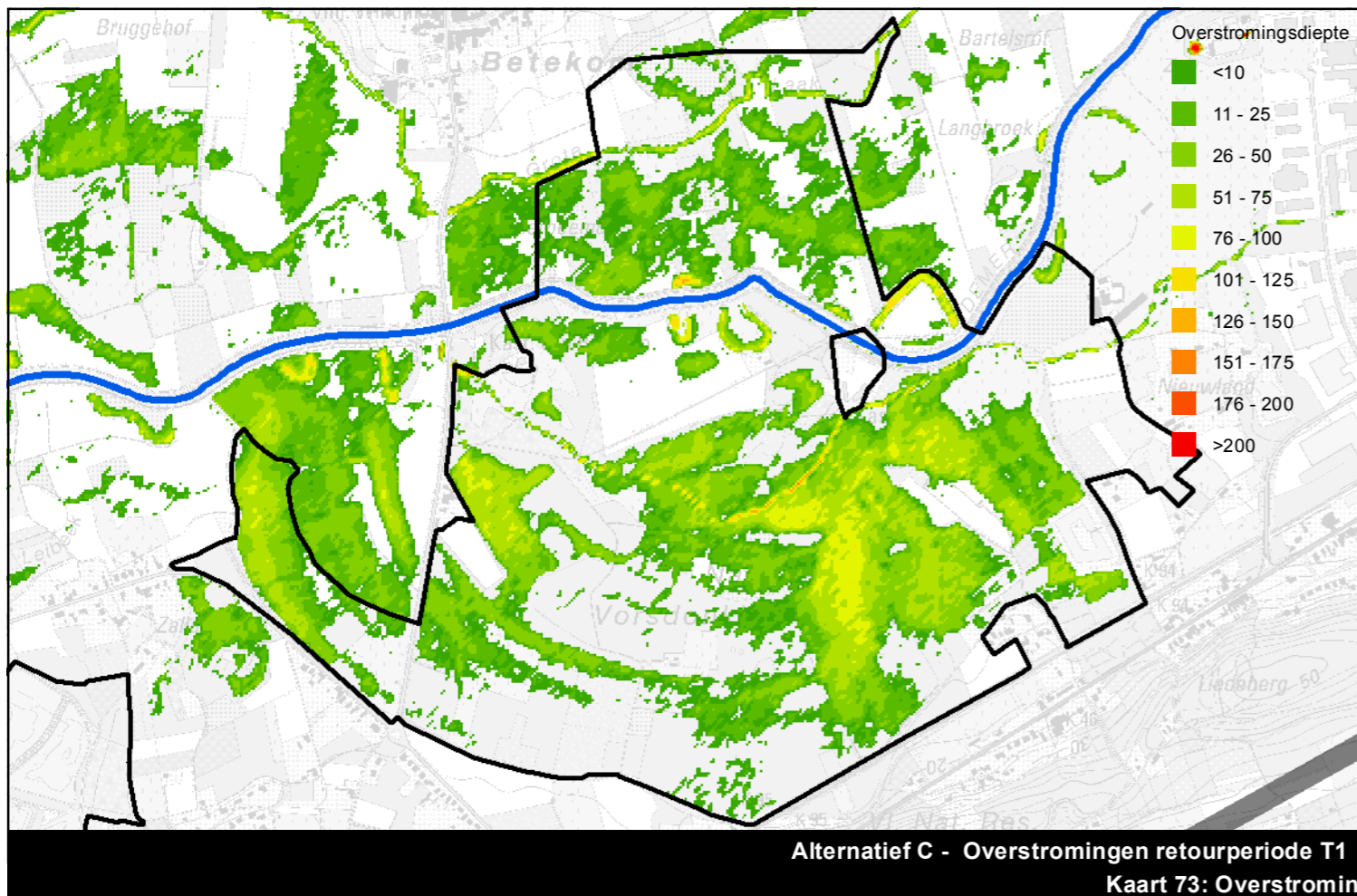
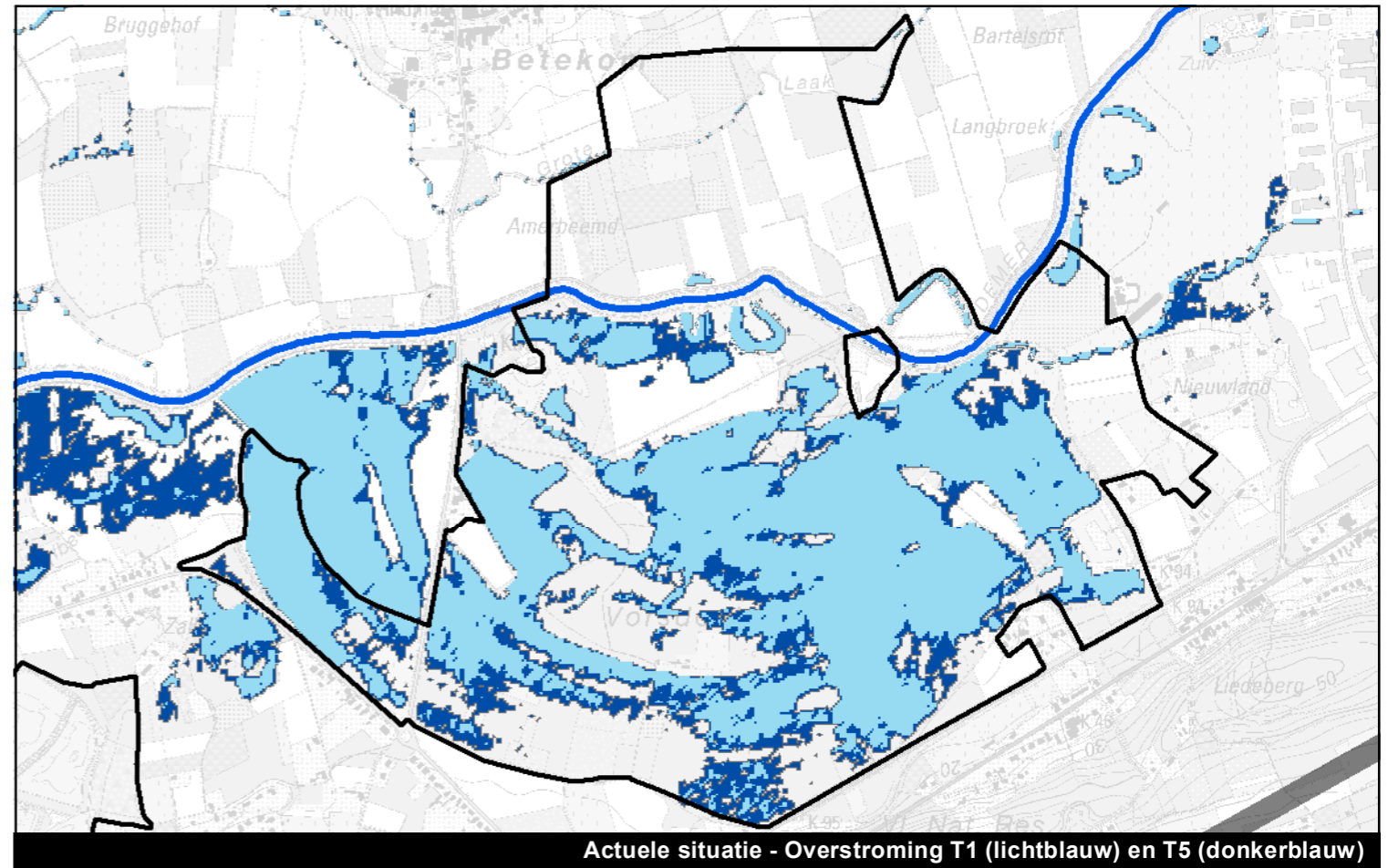
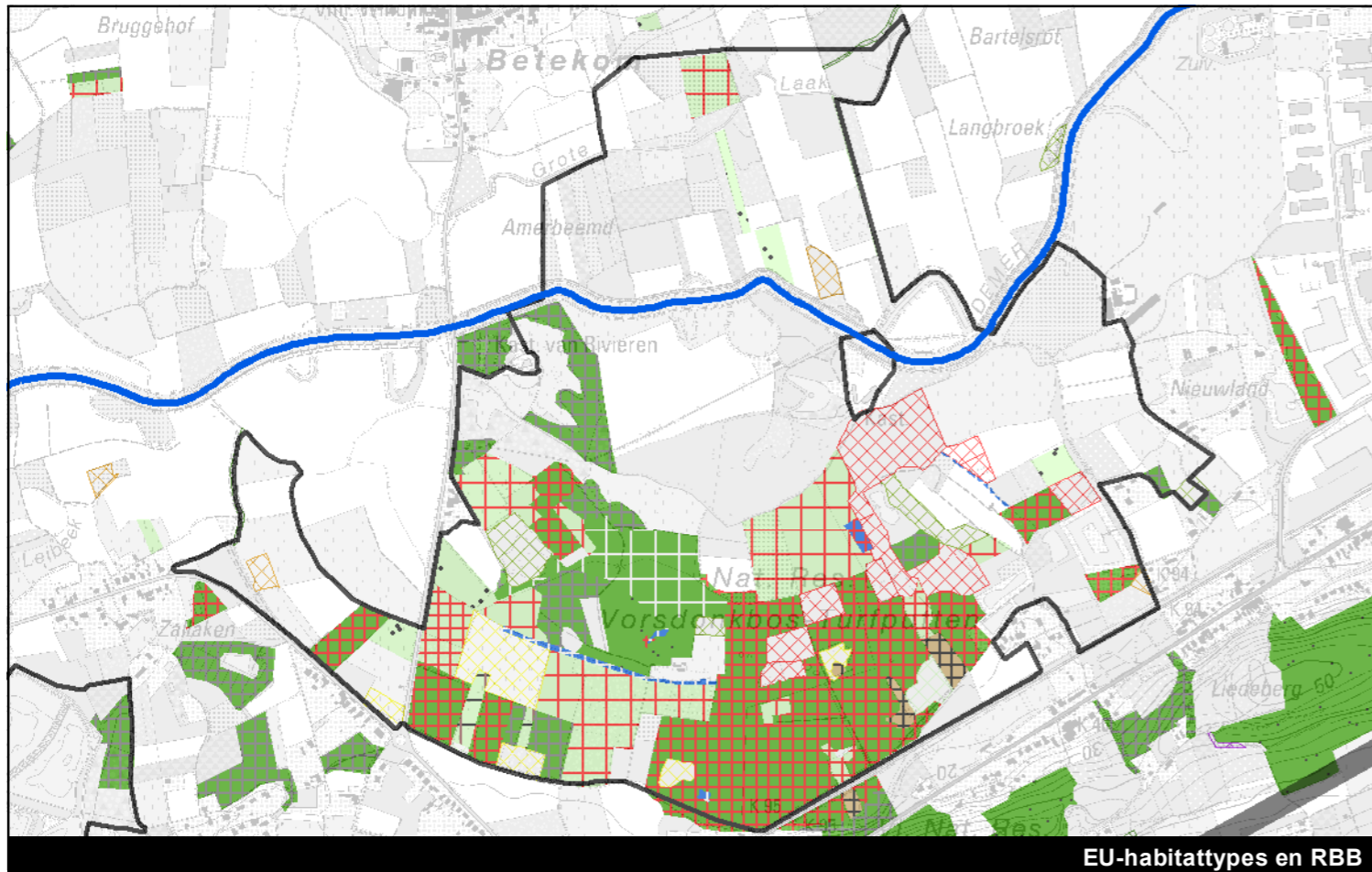
Alternatief B - Overstromingen retourperiode T1



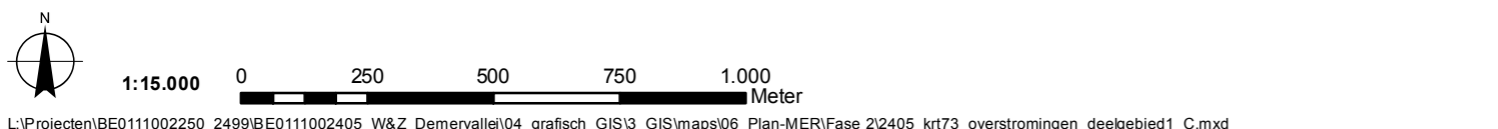
Alternatief B - Overstroming retourperiode T5

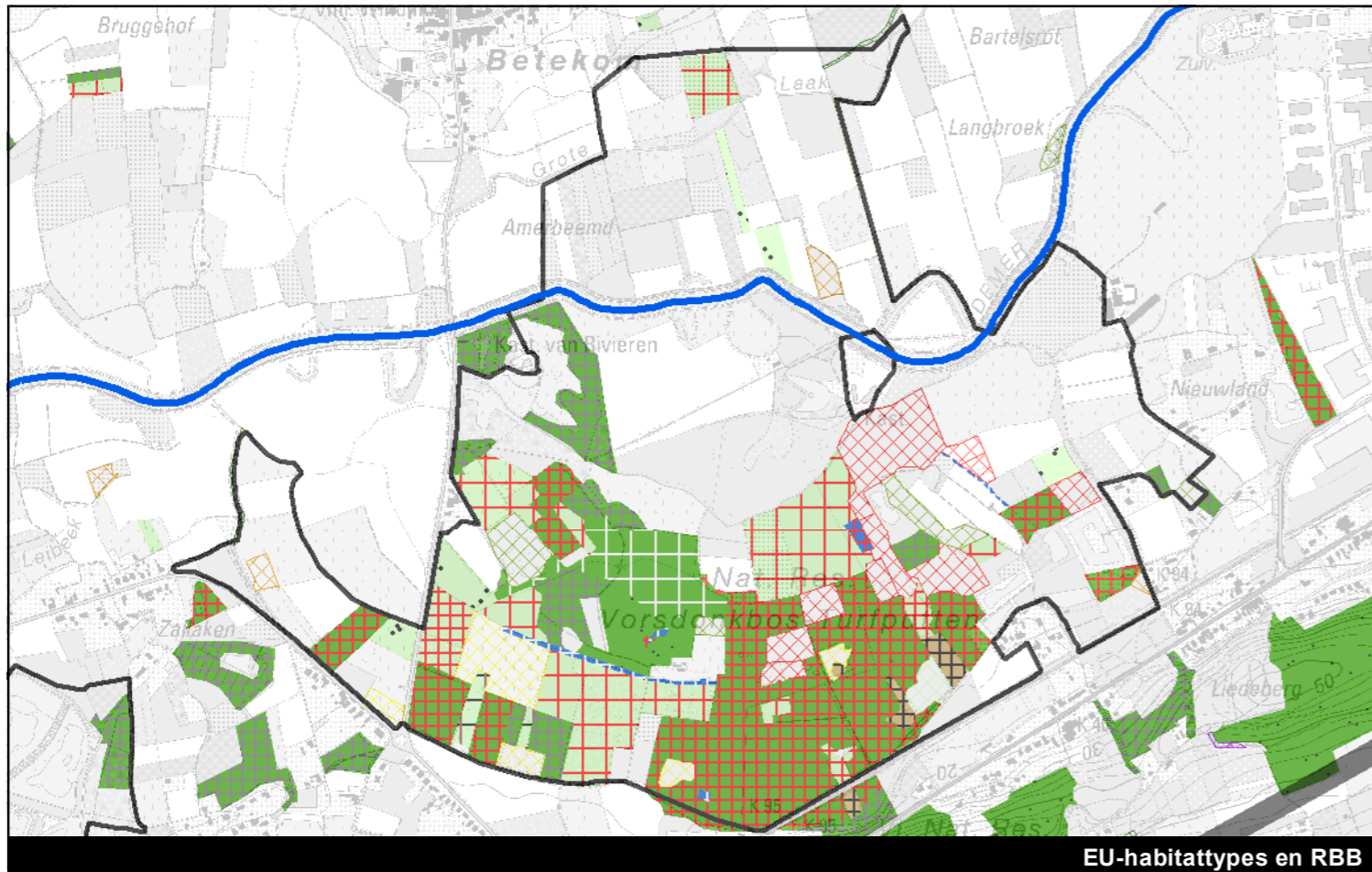
Kaart 72: Overstromingen in de referentiesituatie (T1, T5) en bij alternatief B (T1, T5) voor deelgebied 1 (Vorsdonkbos, Turfputten, Amerbeemd)



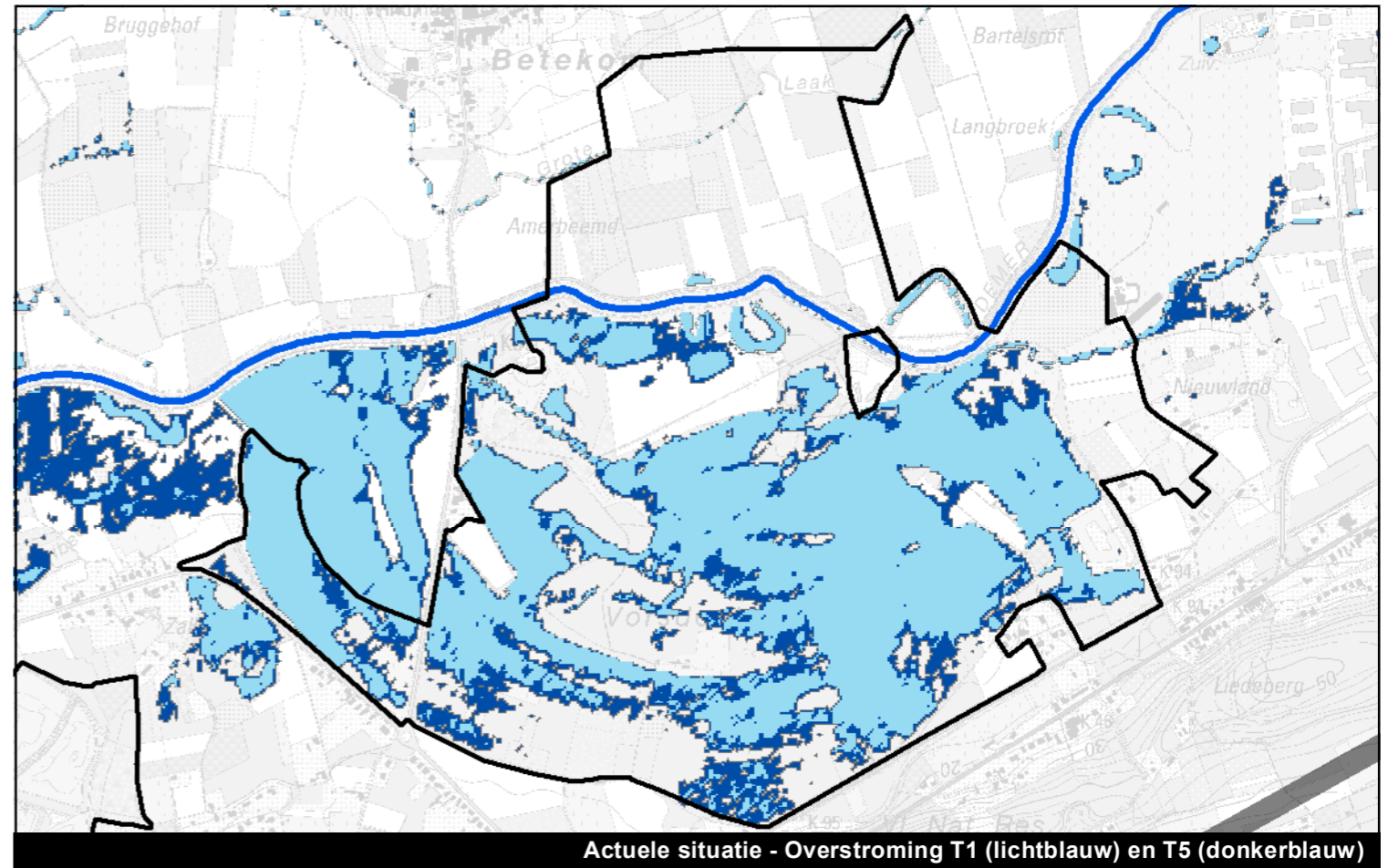


Kaart 73: Overstromingen in de referentiesituatie (T1, T5) en bij alternatief C (T1, T5) voor deelgebied 1 (Vorsdonkbos, Turfputten, Amerbeemd)





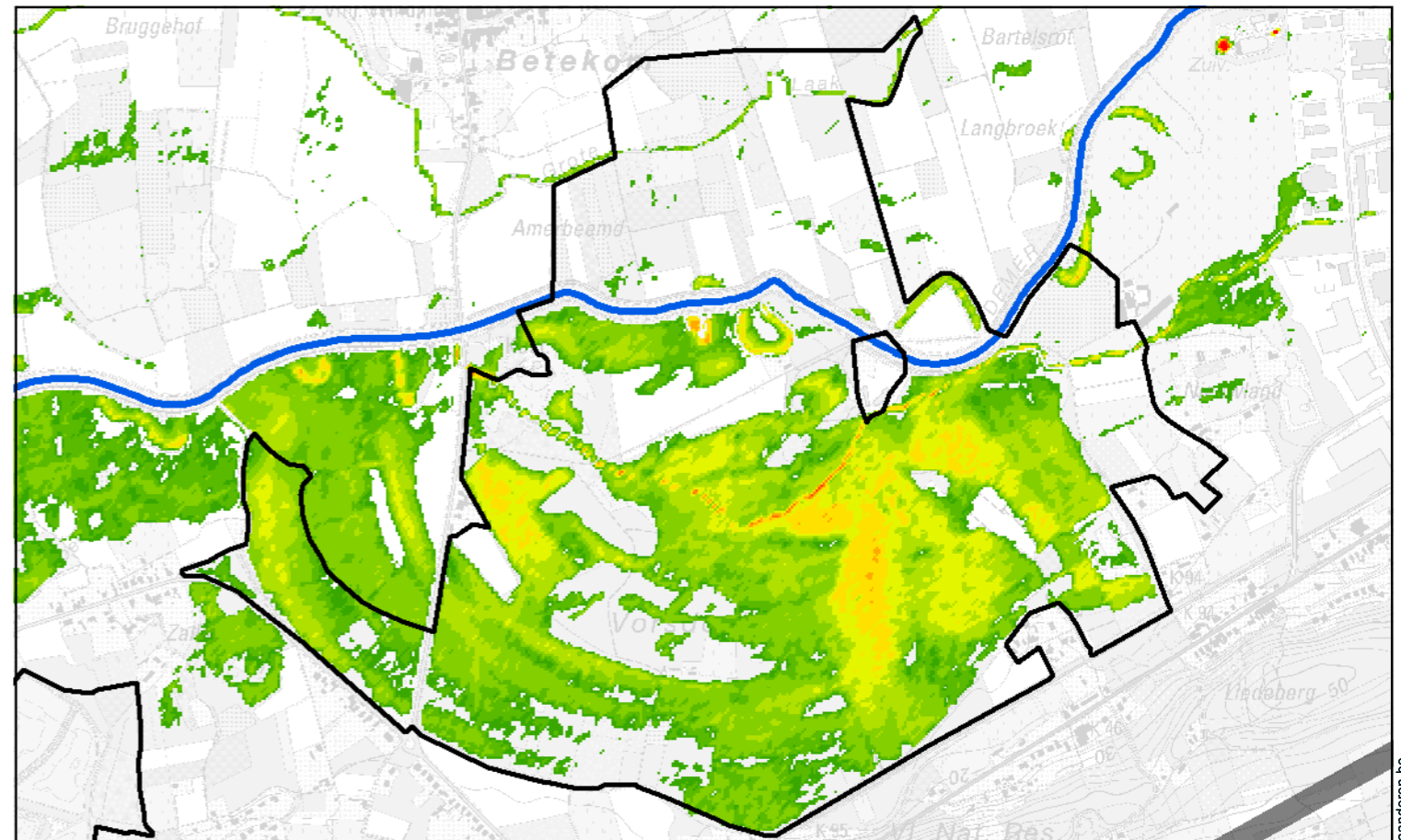
EU-habitattypes en RBB



Actuele situatie - Overstroming T1 (lichtblauw) en T5 (donkerblauw)

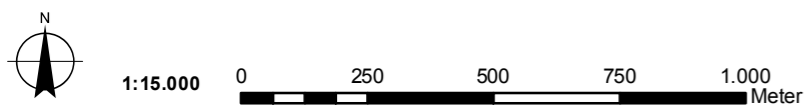


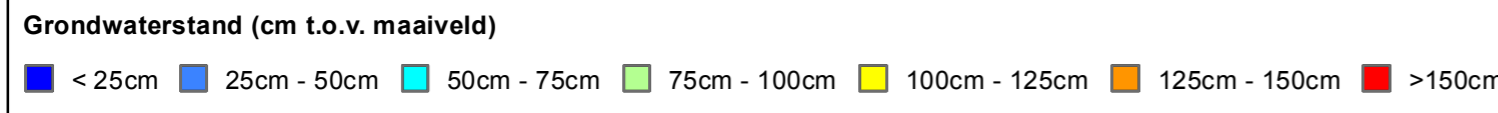
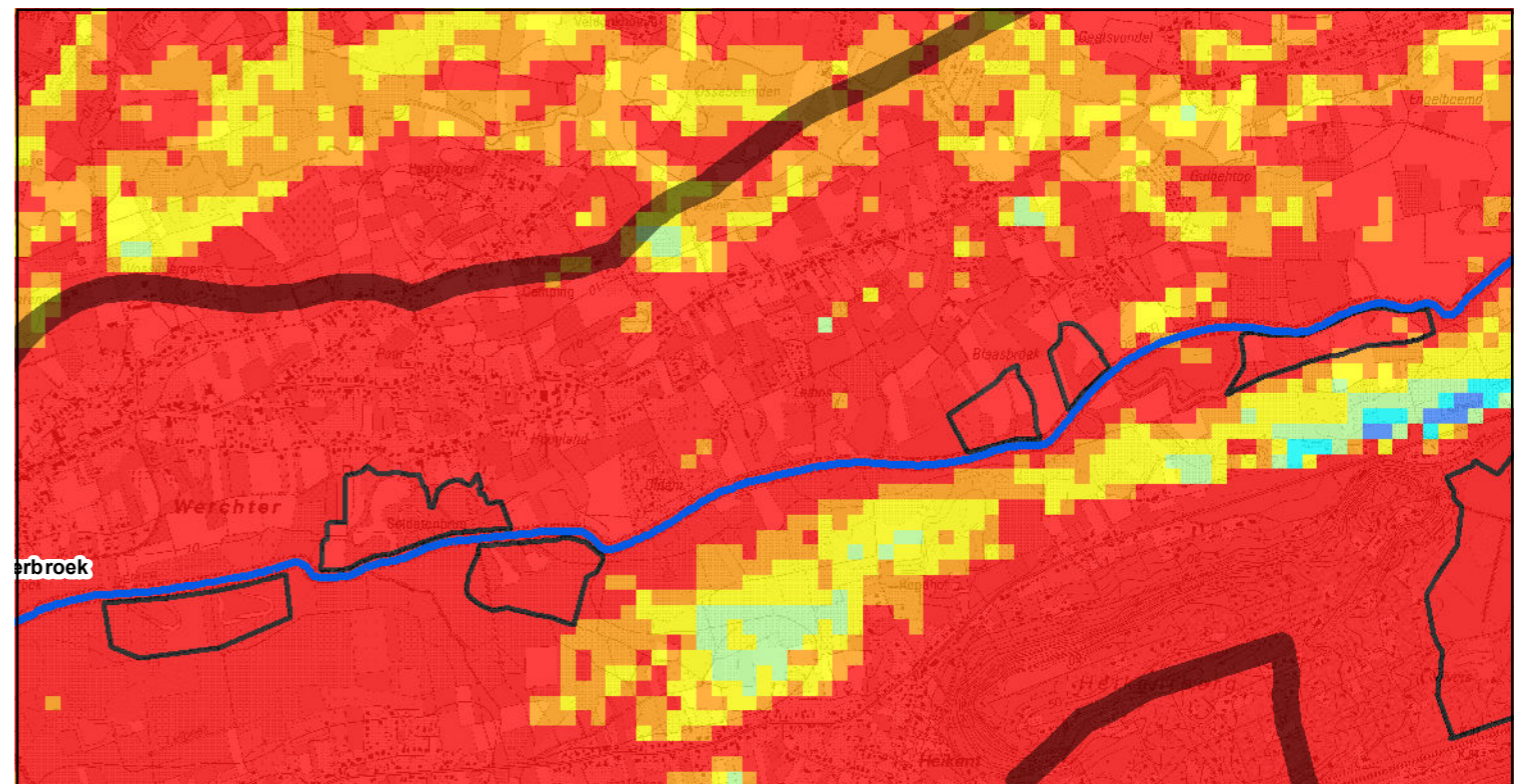
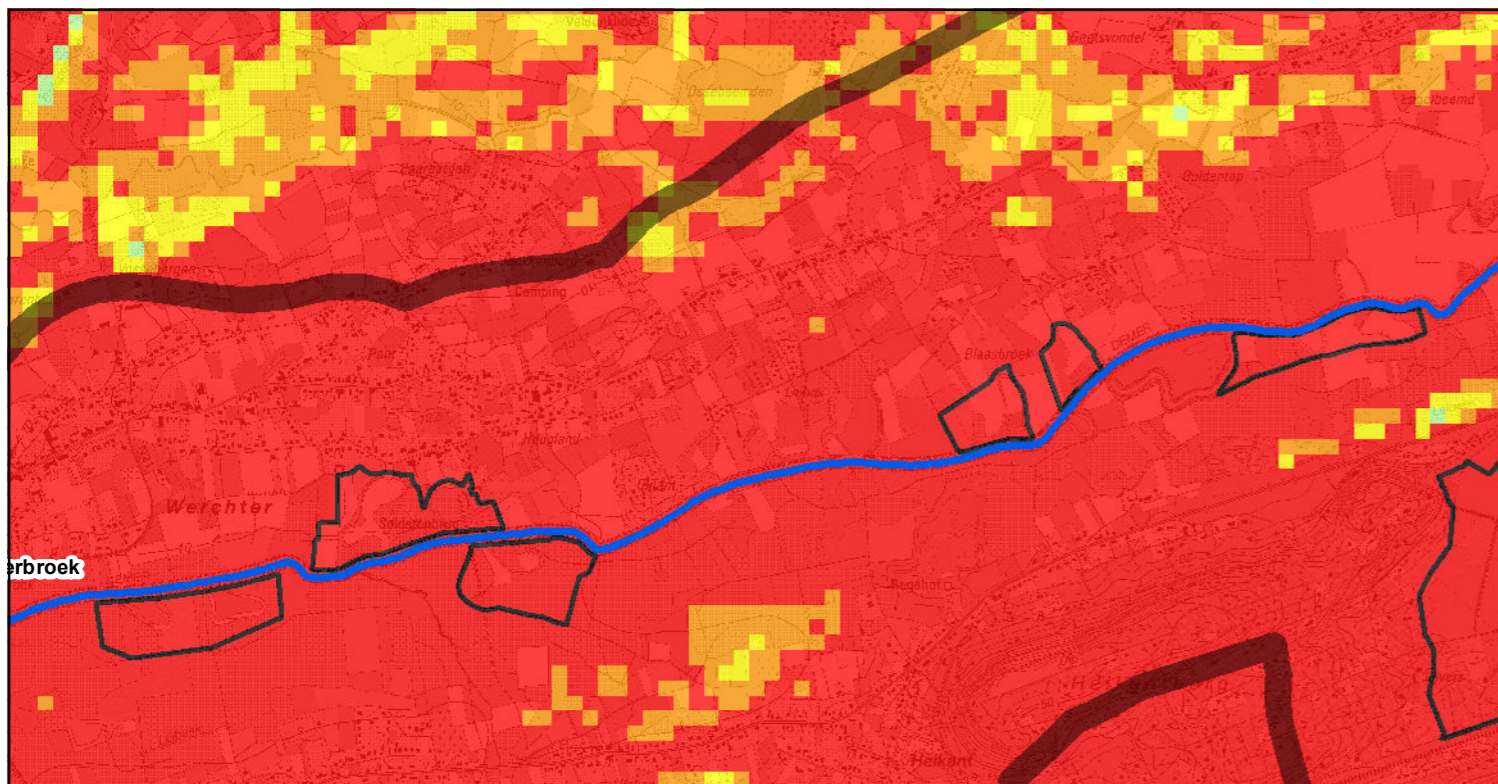
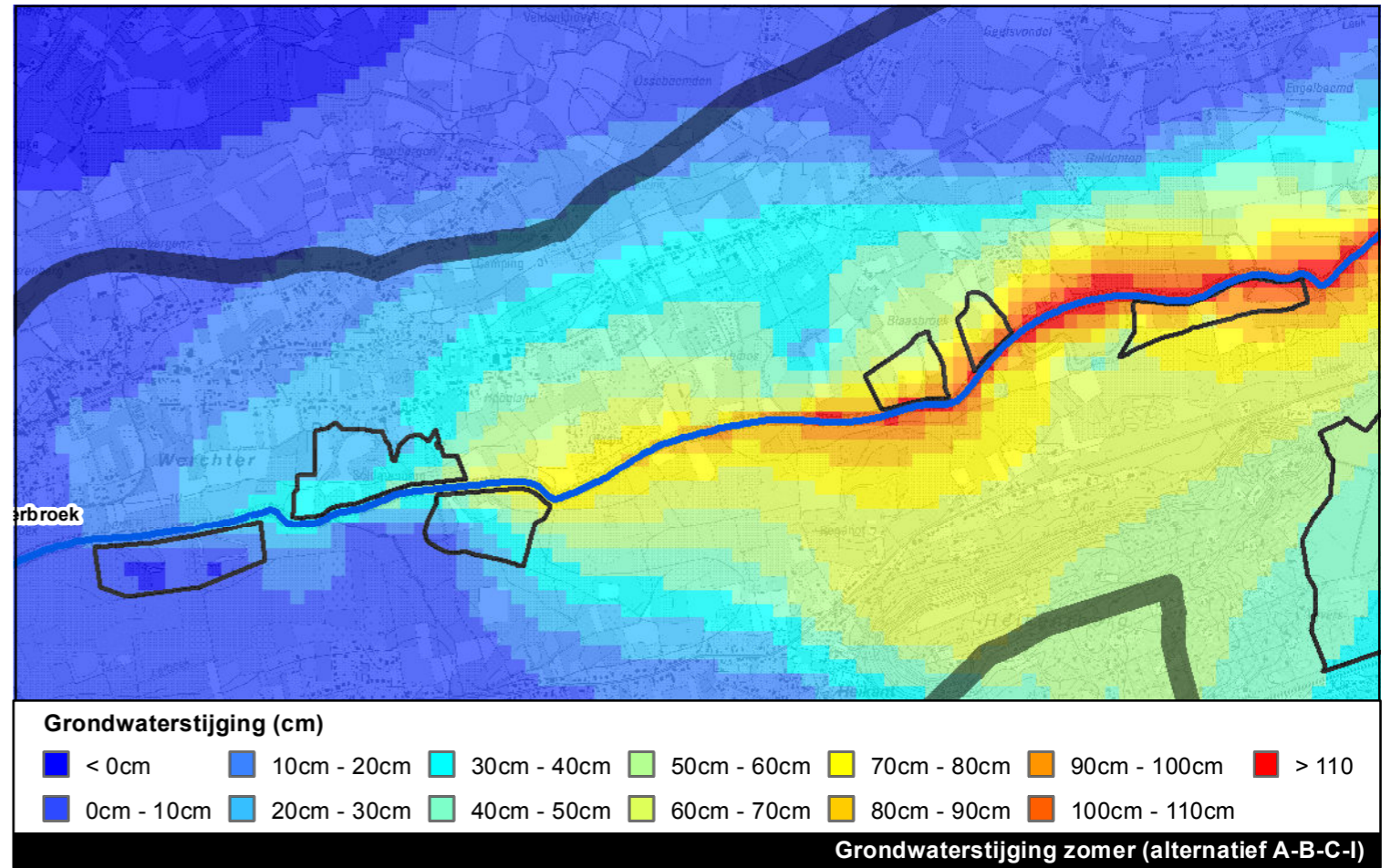
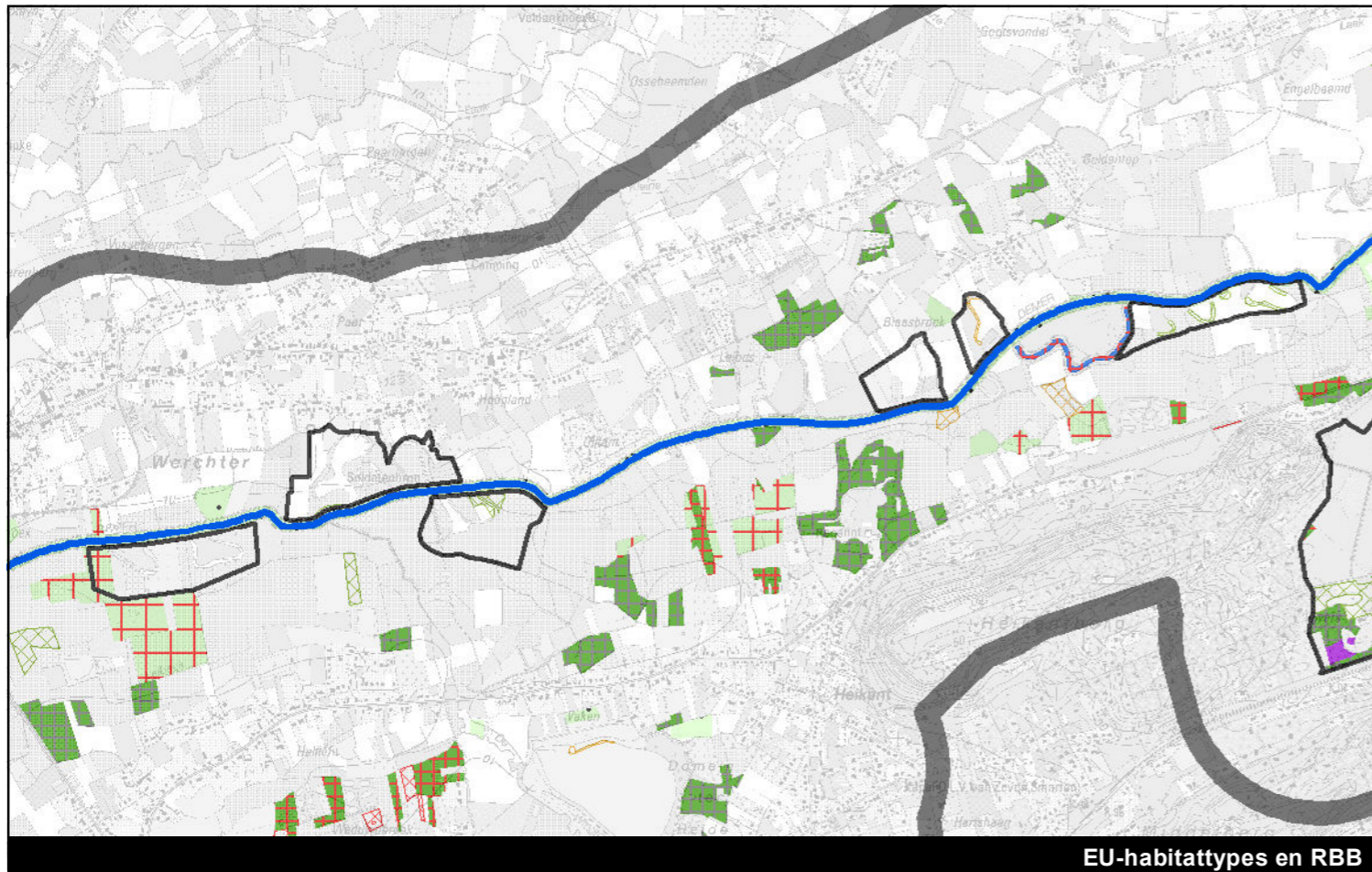
Alternatief I - Overstromingen retourperiode T1



Alternatief I - Overstroming retourperiode T5

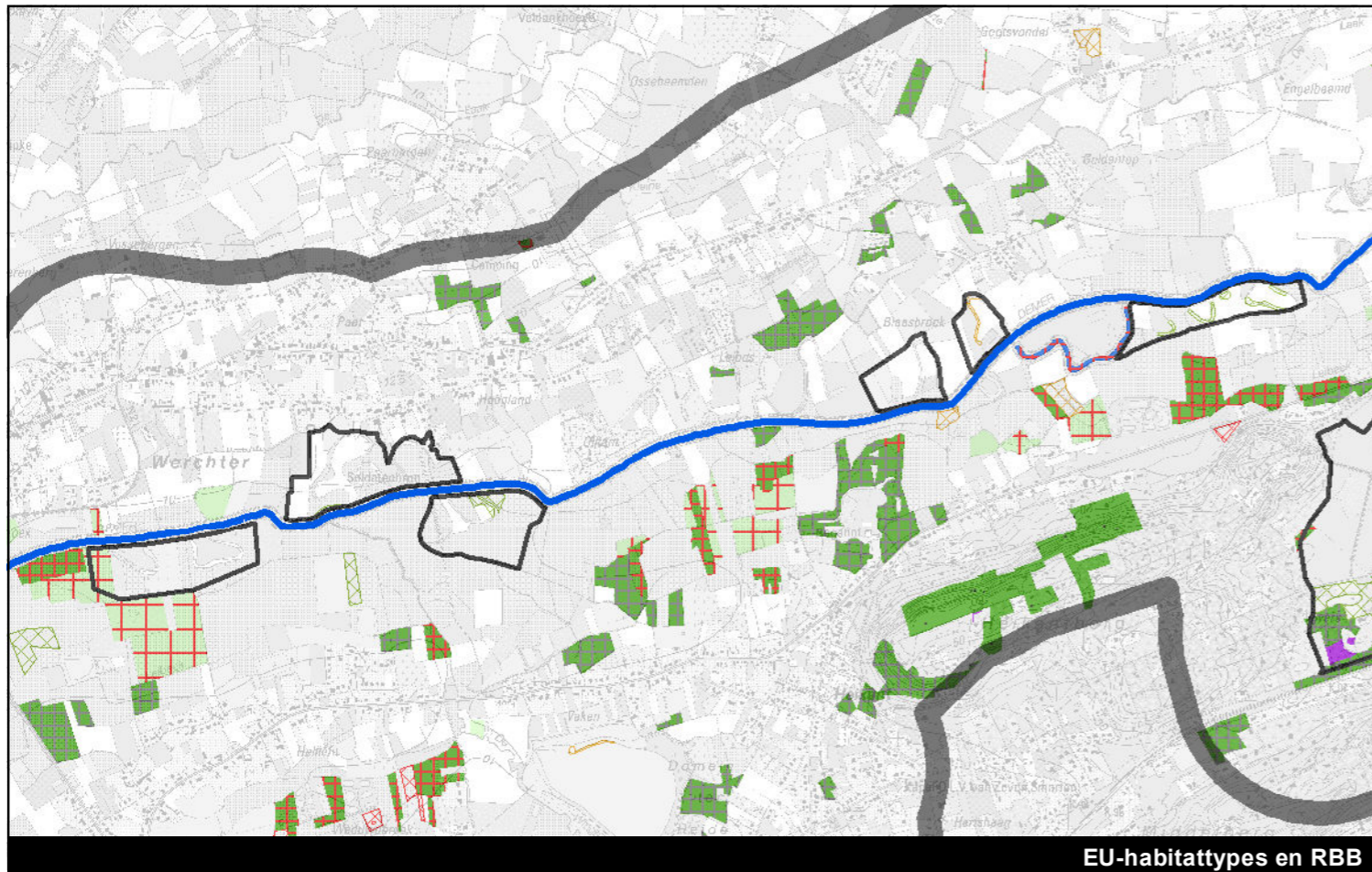
Kaart 74: Overstromingen in de referentiesituatie (T1, T5) en bij alternatief I (T1, T5) voor deelgebied 1 (Vorsdonkbos, Turfputten, Amerbeemd)



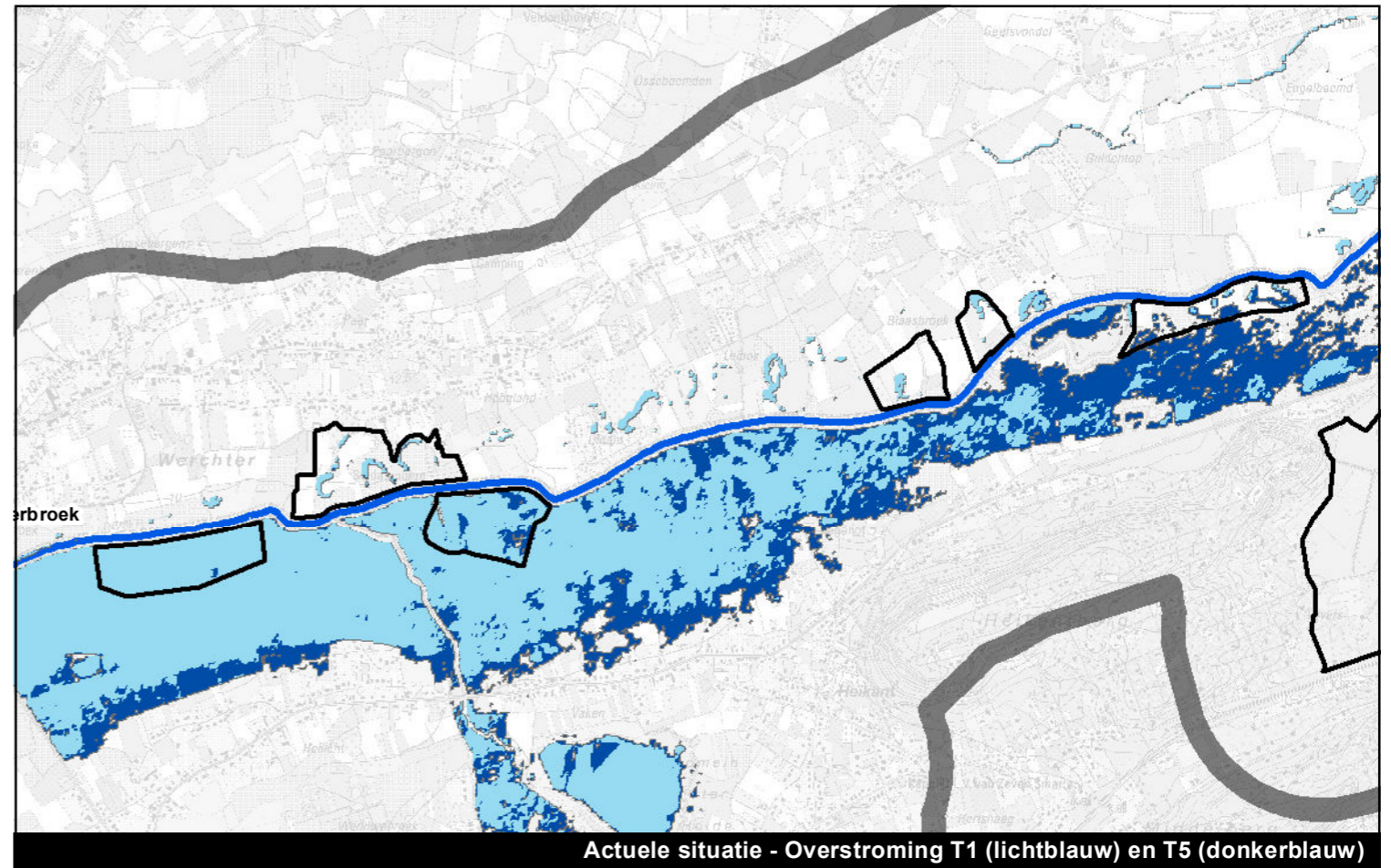


**Kaart 75: Grondwaterstijging en grondwaterstand in zomer voor de referentiesituatie en bij alternatief A-B-C-I voor deelgebied 3,4,5,6,7 en 8 (Demercoupires)**

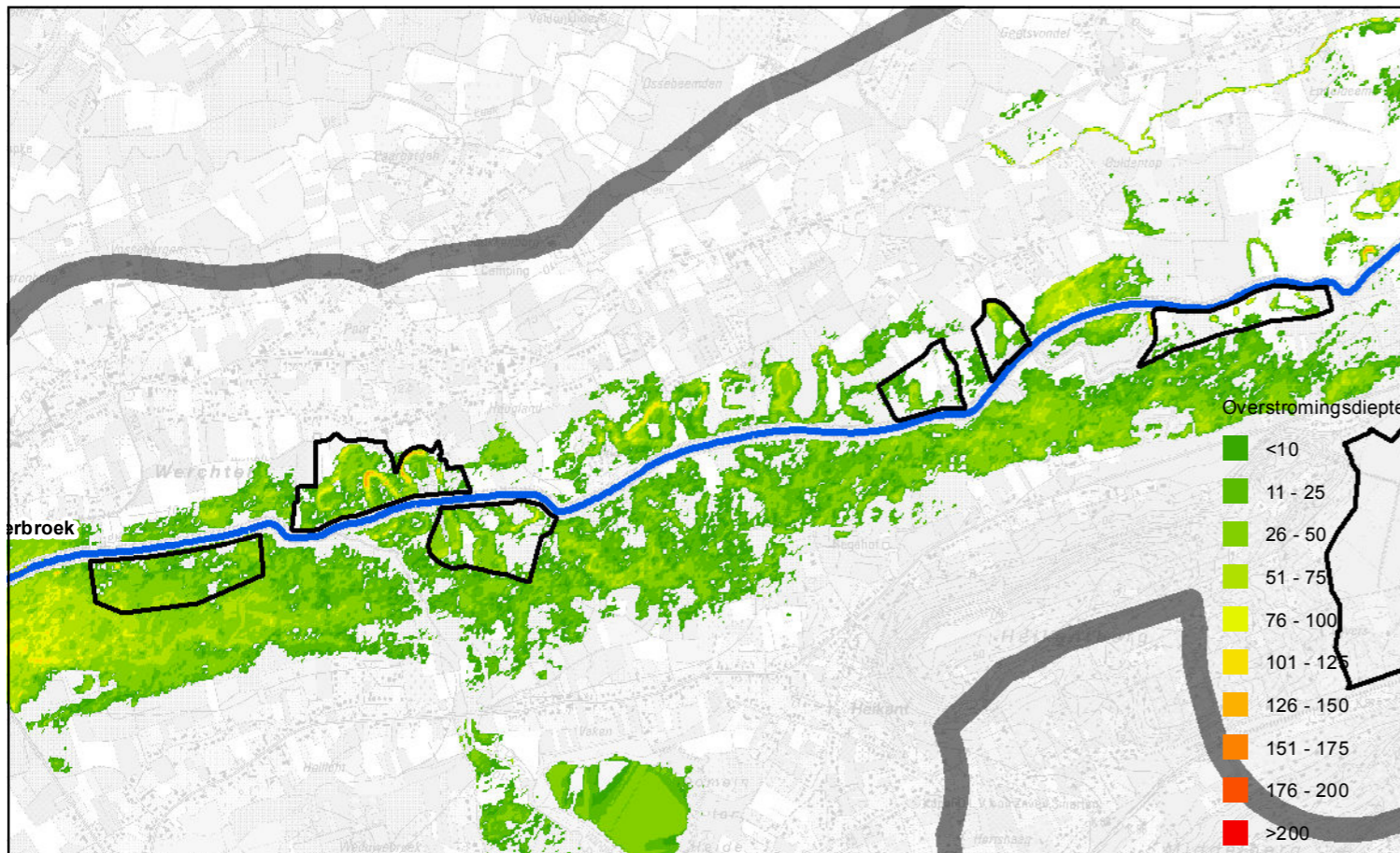
www.geovlaanderen.be



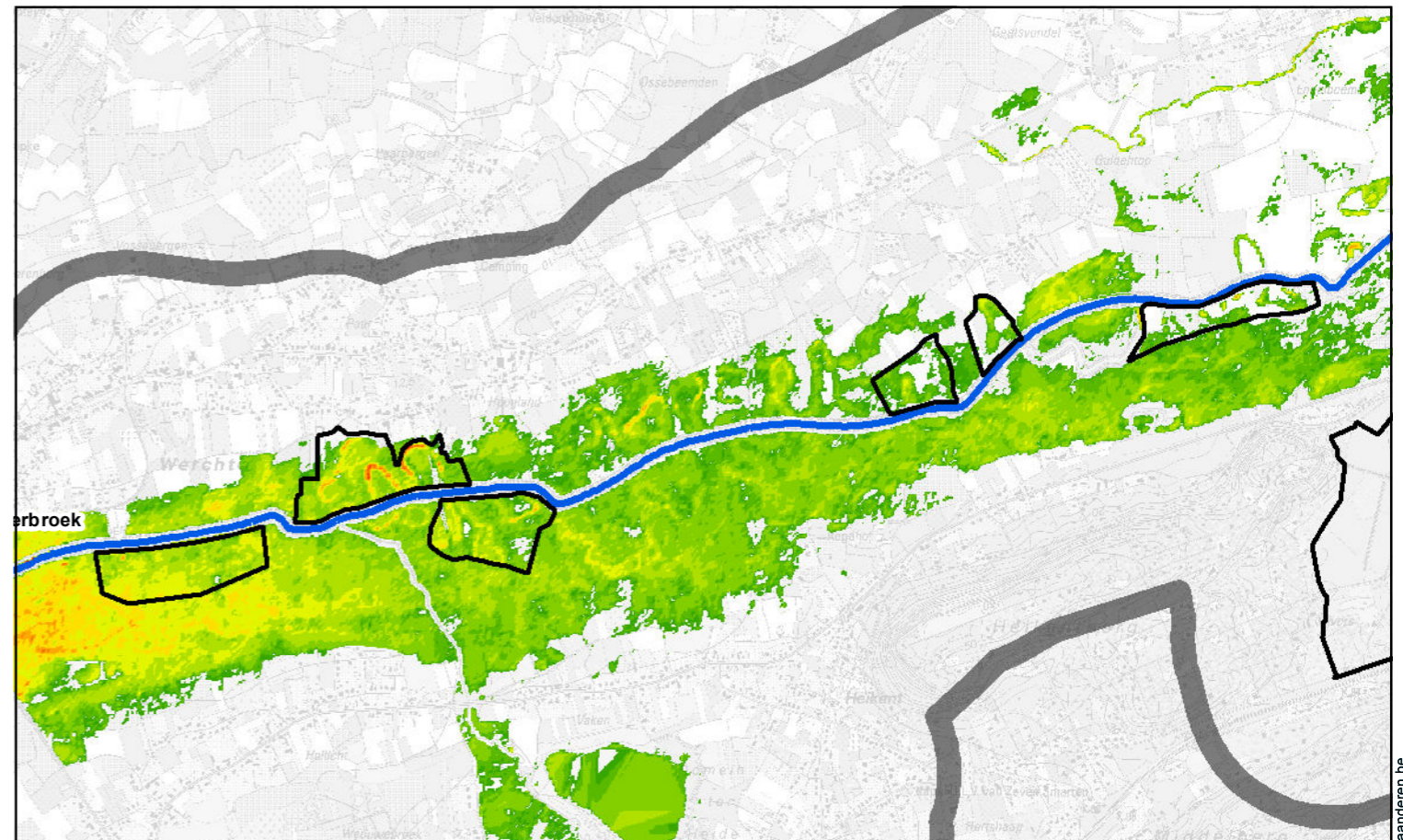
EU-habitattypes en RBB



Actuele situatie - Overstroming T1 (lichtblauw) en T5 (donkerblauw)

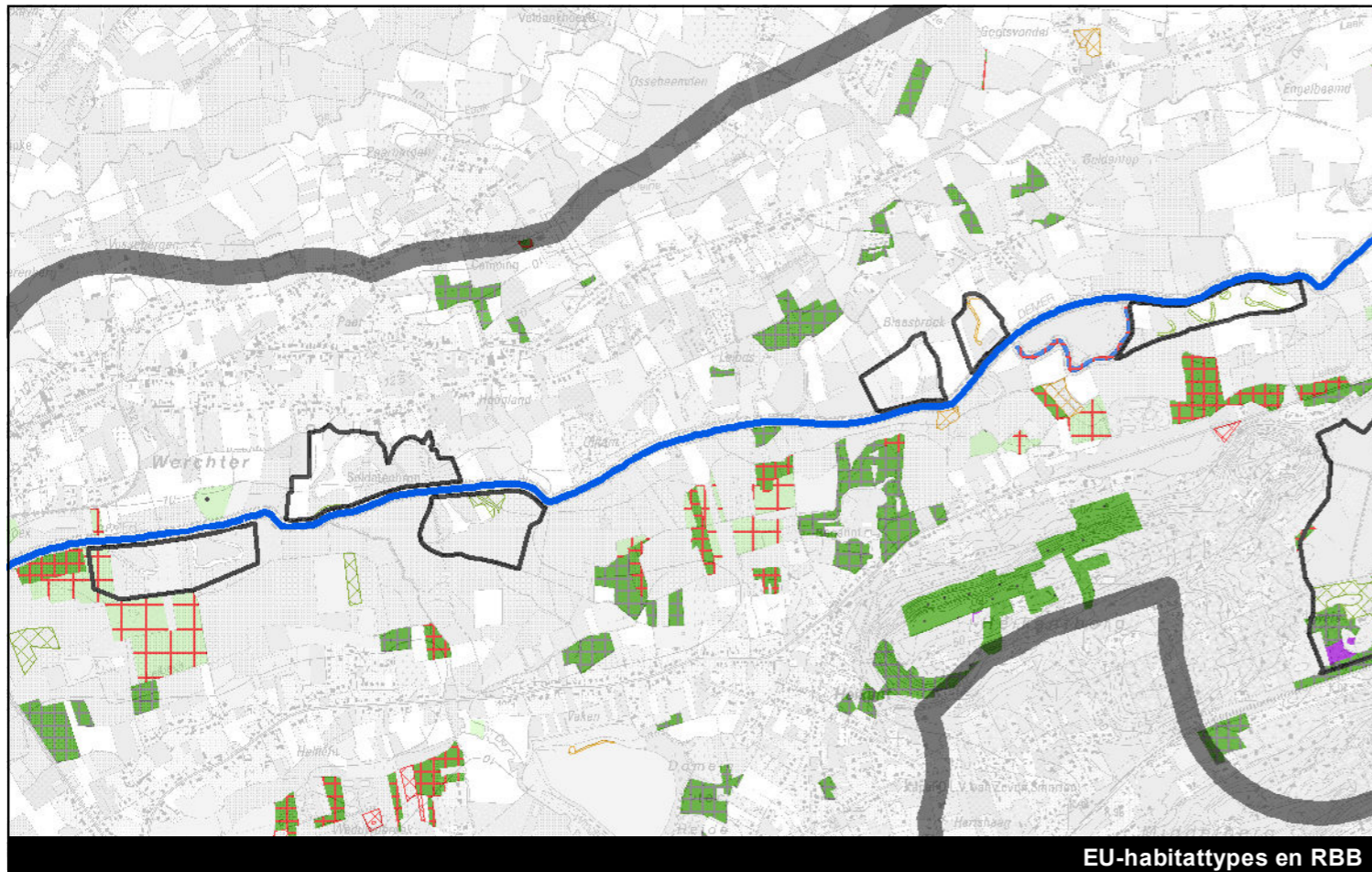


Alternatief A - Overstromingen retourperiode T1

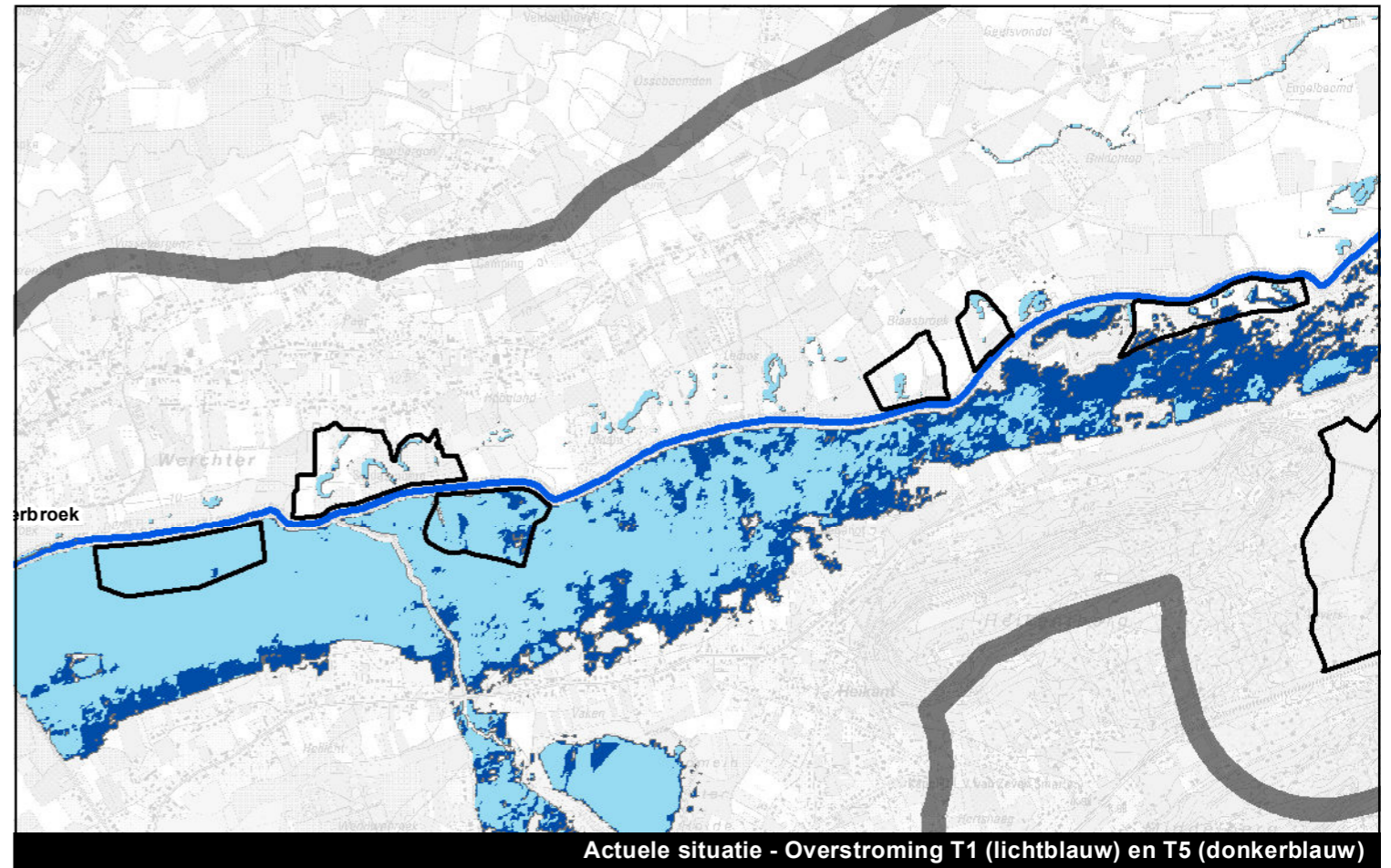


Alternatief A - Overstroming retourperiode T5

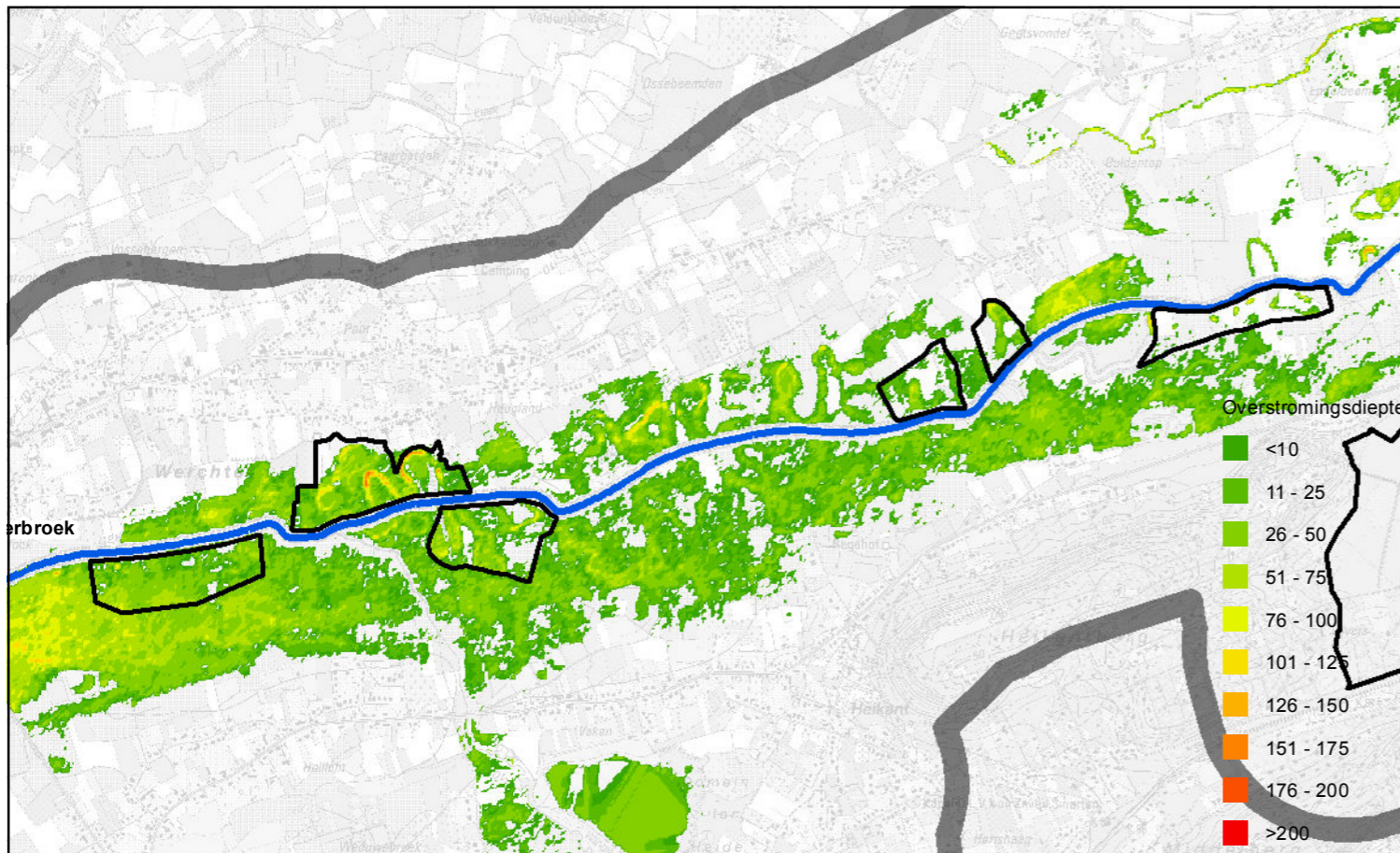
Kaart 76: Overstromingen in de referentiesituatie (T1, T5) en bij alternatief A (T1, T5) voor deelgebied 3,4,5,6,7 en 8 (Demercoupires)



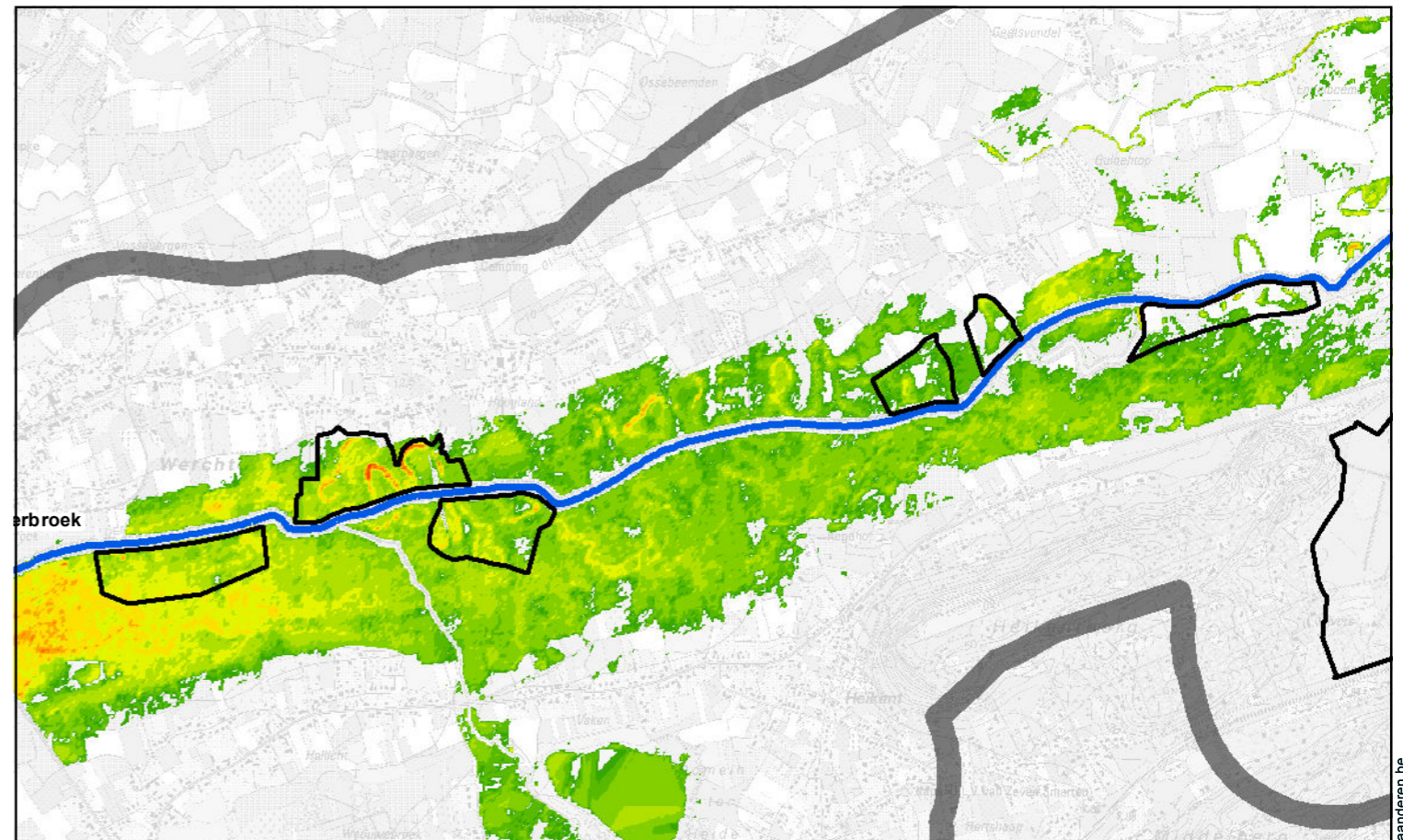
EU-habitattypes en RBB



Actuele situatie - Overstroming T1 (lichtblauw) en T5 (donkerblauw)

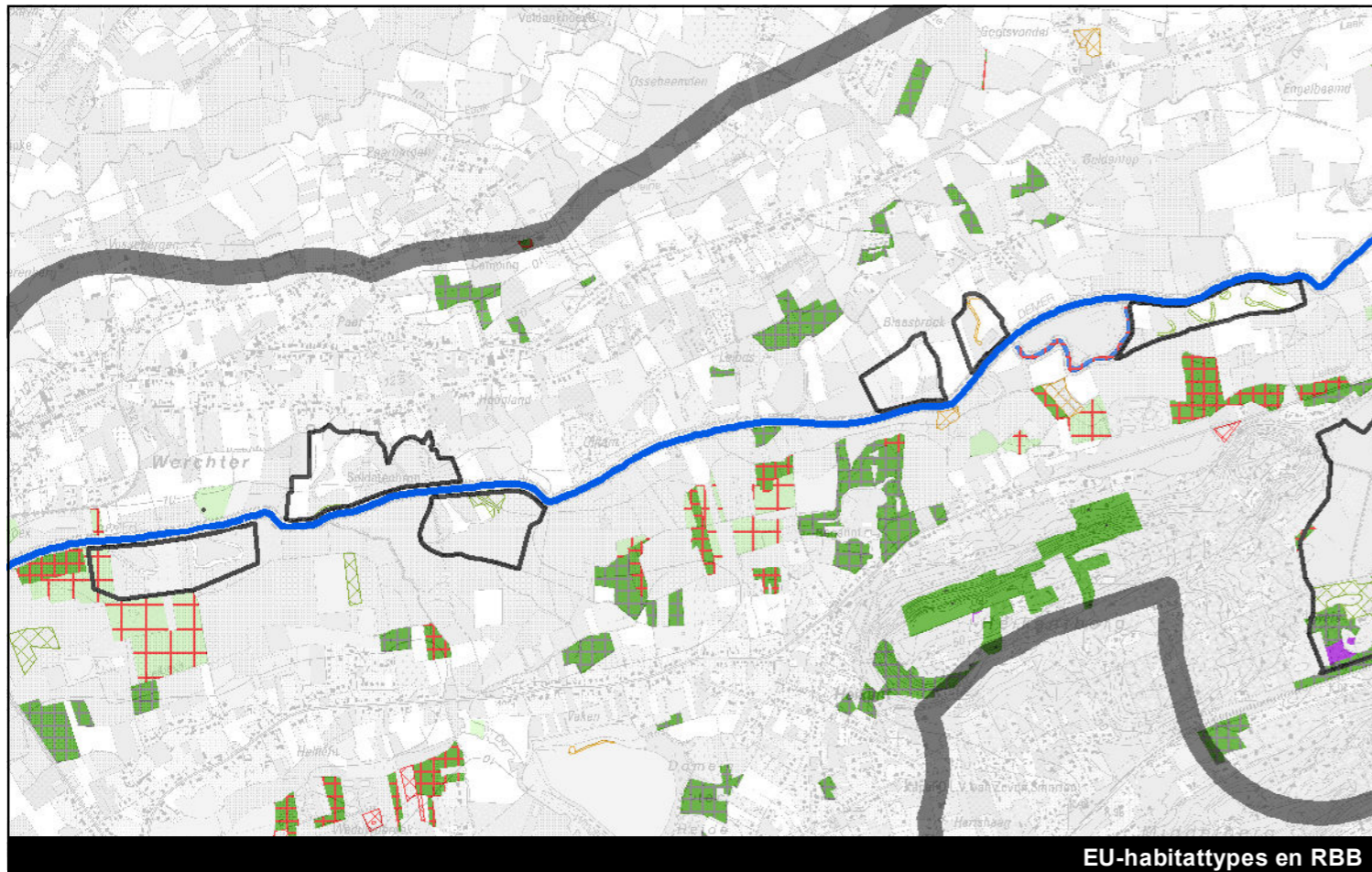


Alternatief B - Overstromingen retourperiode T1

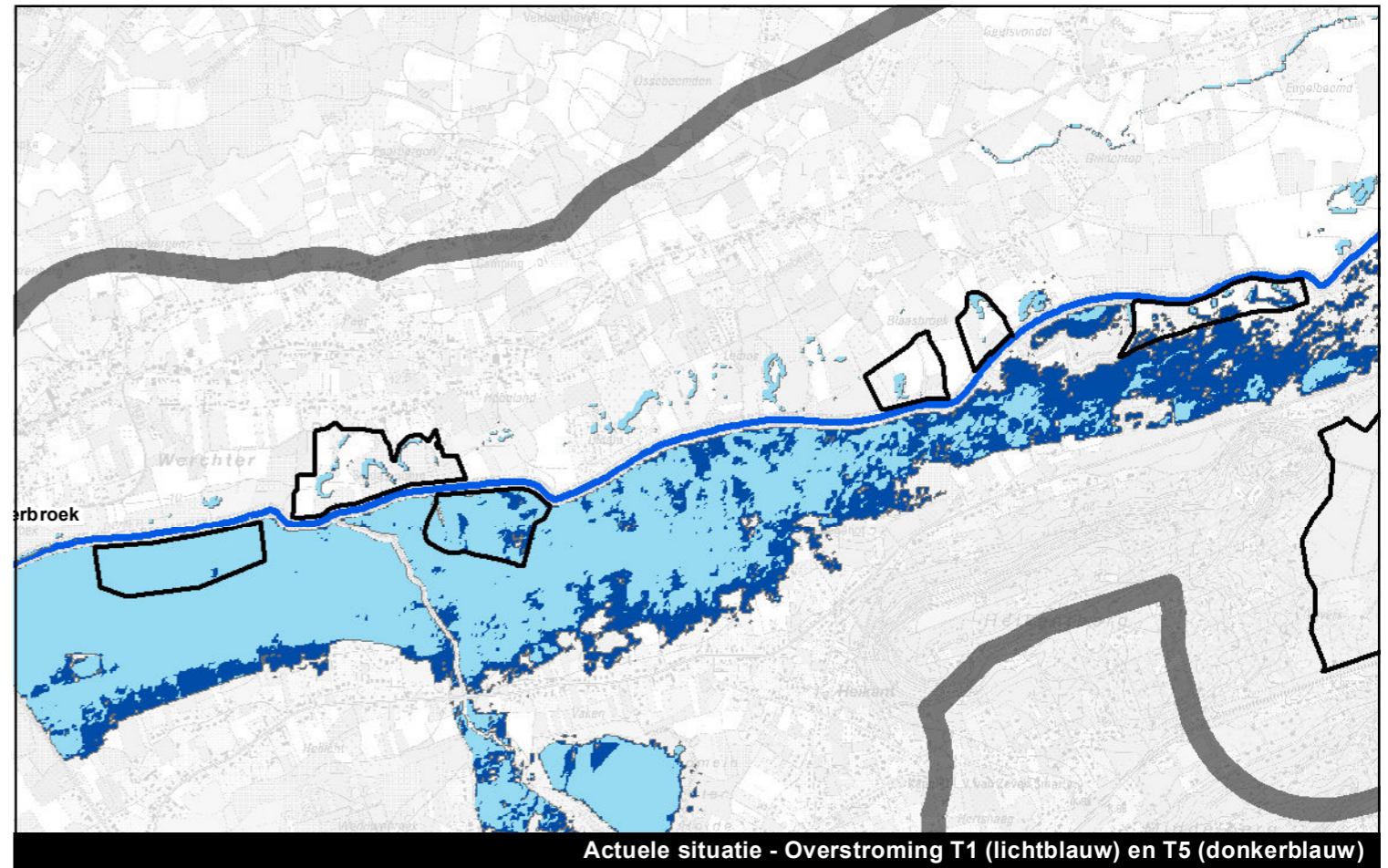


Alternatief B - Overstroming retourperiode T5

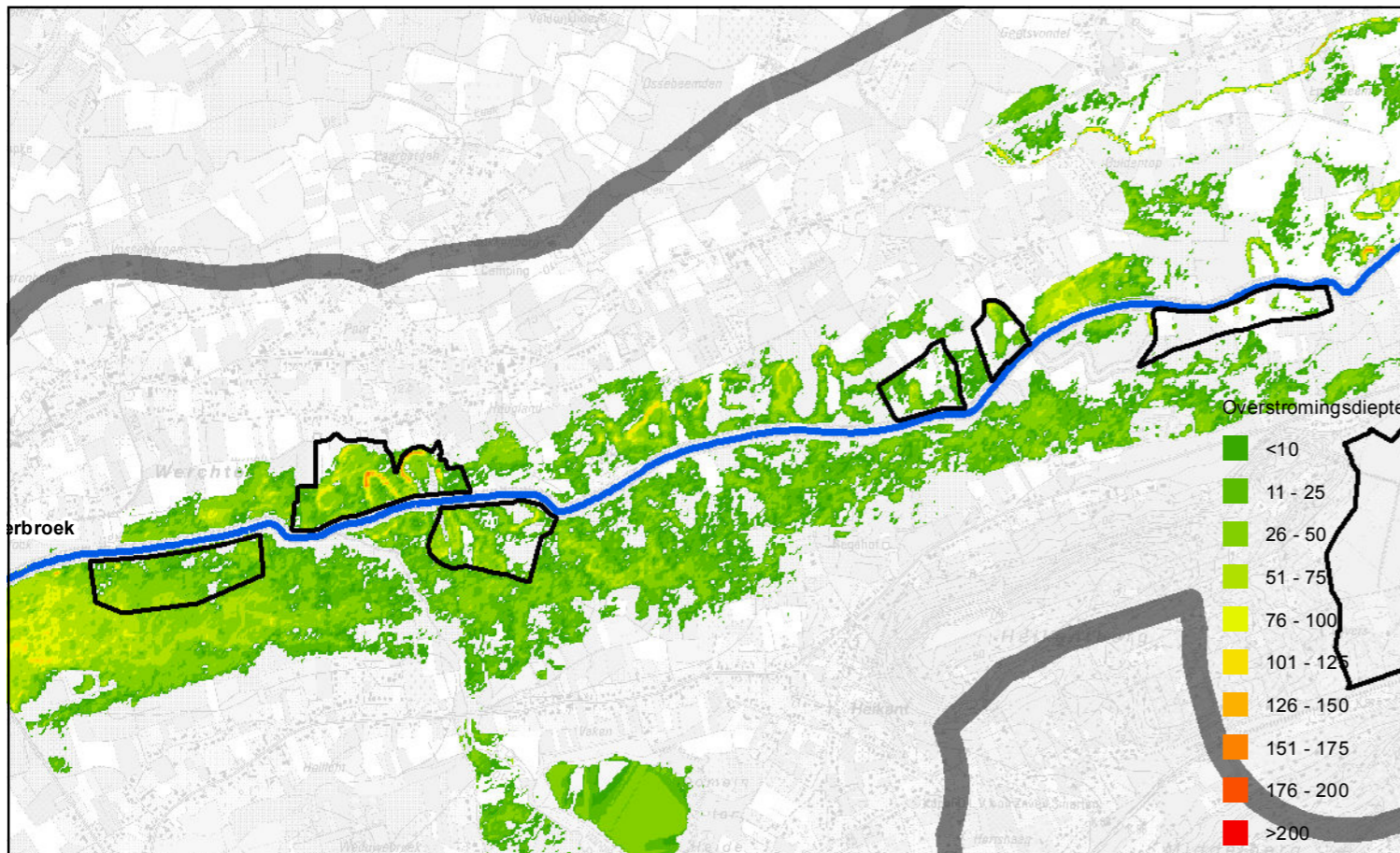
Kaart 77: Overstromingen in de referentiesituatie (T1, T5) en bij alternatief B (T1, T5) voor deelgebied 3,4,5,6,7 en 8 (Demercoupures)



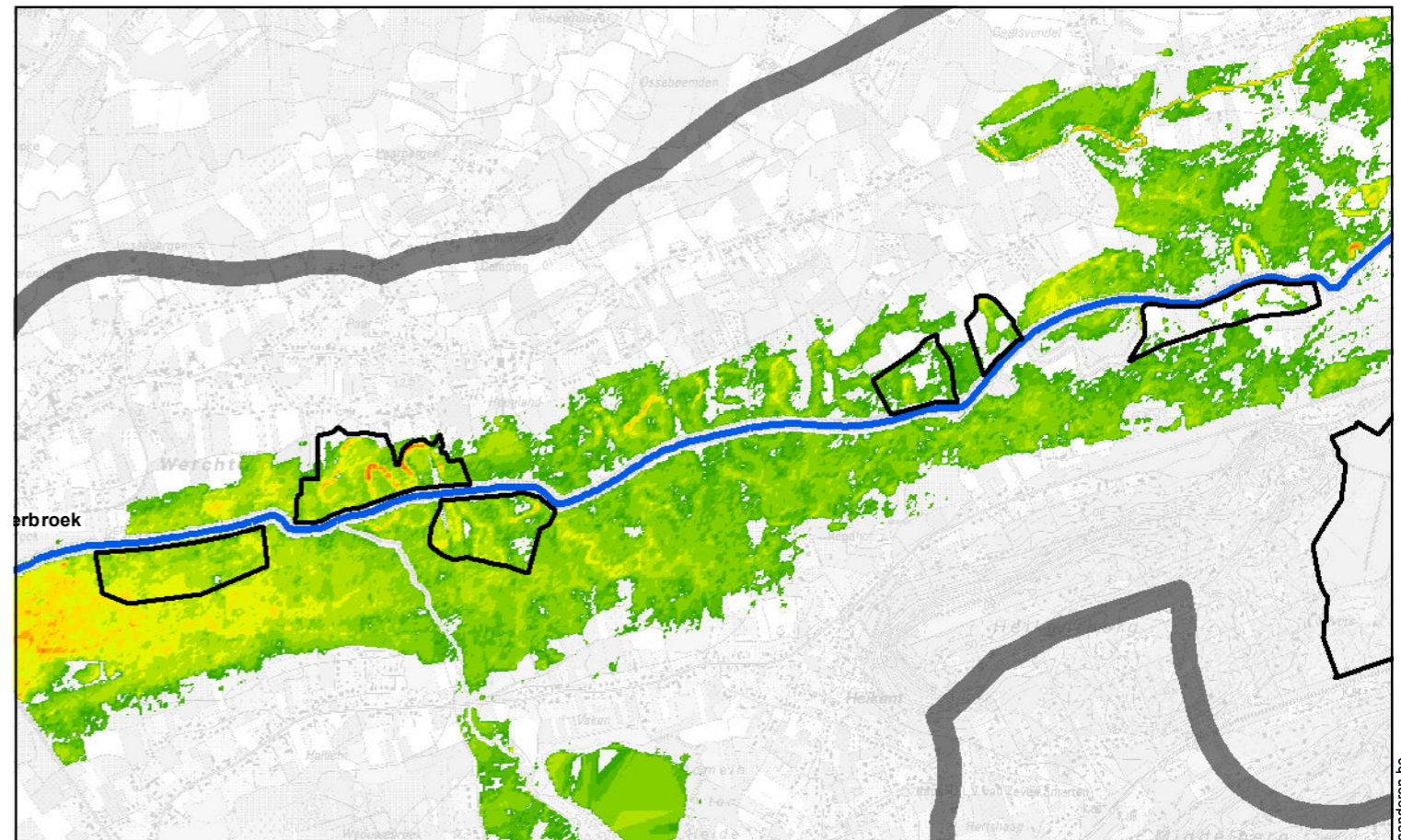
EU-habitattypes en RBB



Actuele situatie - Overstroming T1 (lichtblauw) en T5 (donkerblauw)

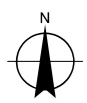


Alternatief C - Overstromingen retourperiode T1



Alternatief C - Overstroming retourperiode T5

Kaart 78: Overstromingen in de referentiesituatie (T1, T5) en bij alternatief C (T1, T5) voor deelgebied 3,4,5,6,7 en 8 (Demercoupures)

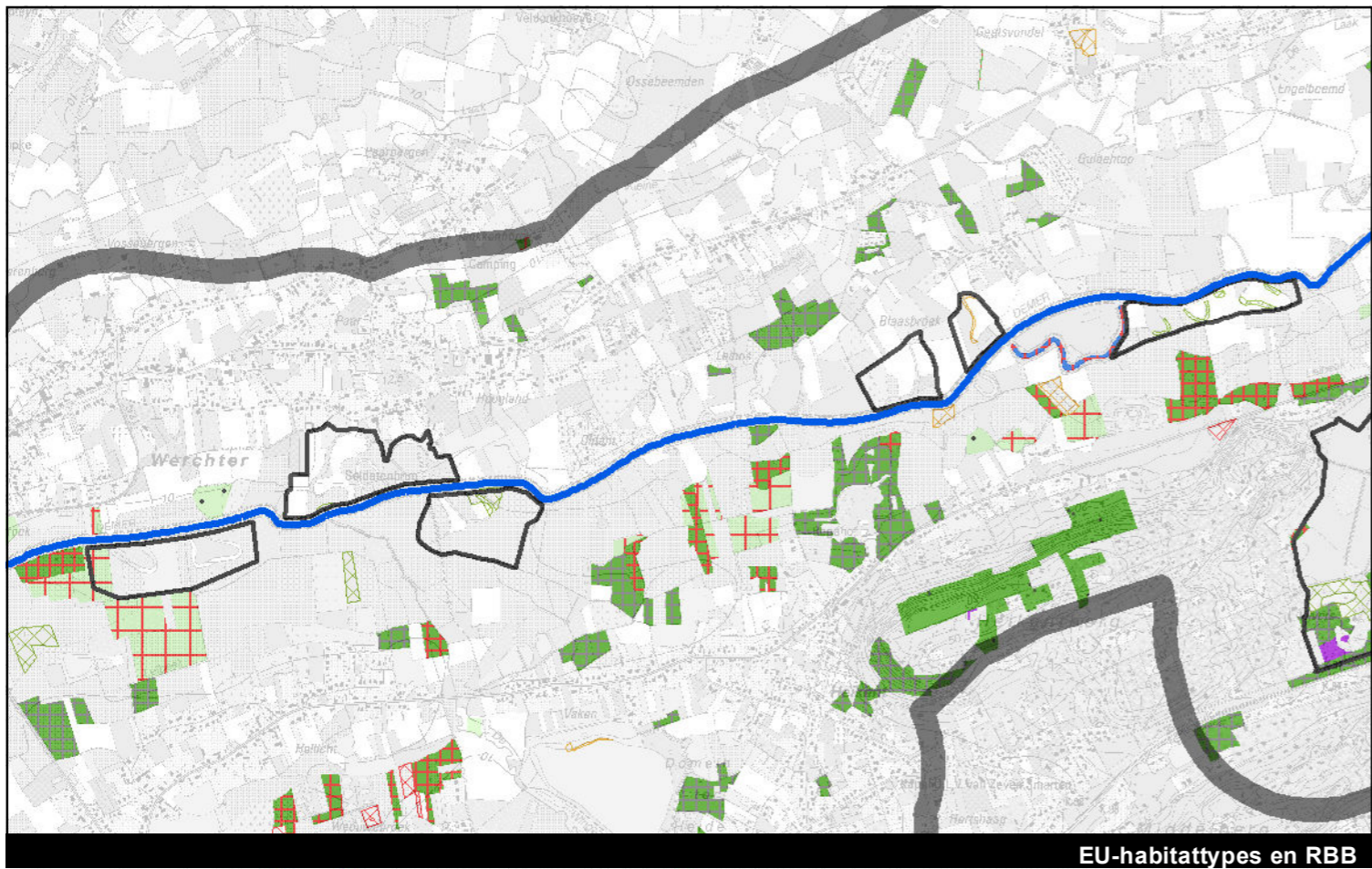


1:25.000 0 500 1.000 1.500 2.000 Meter

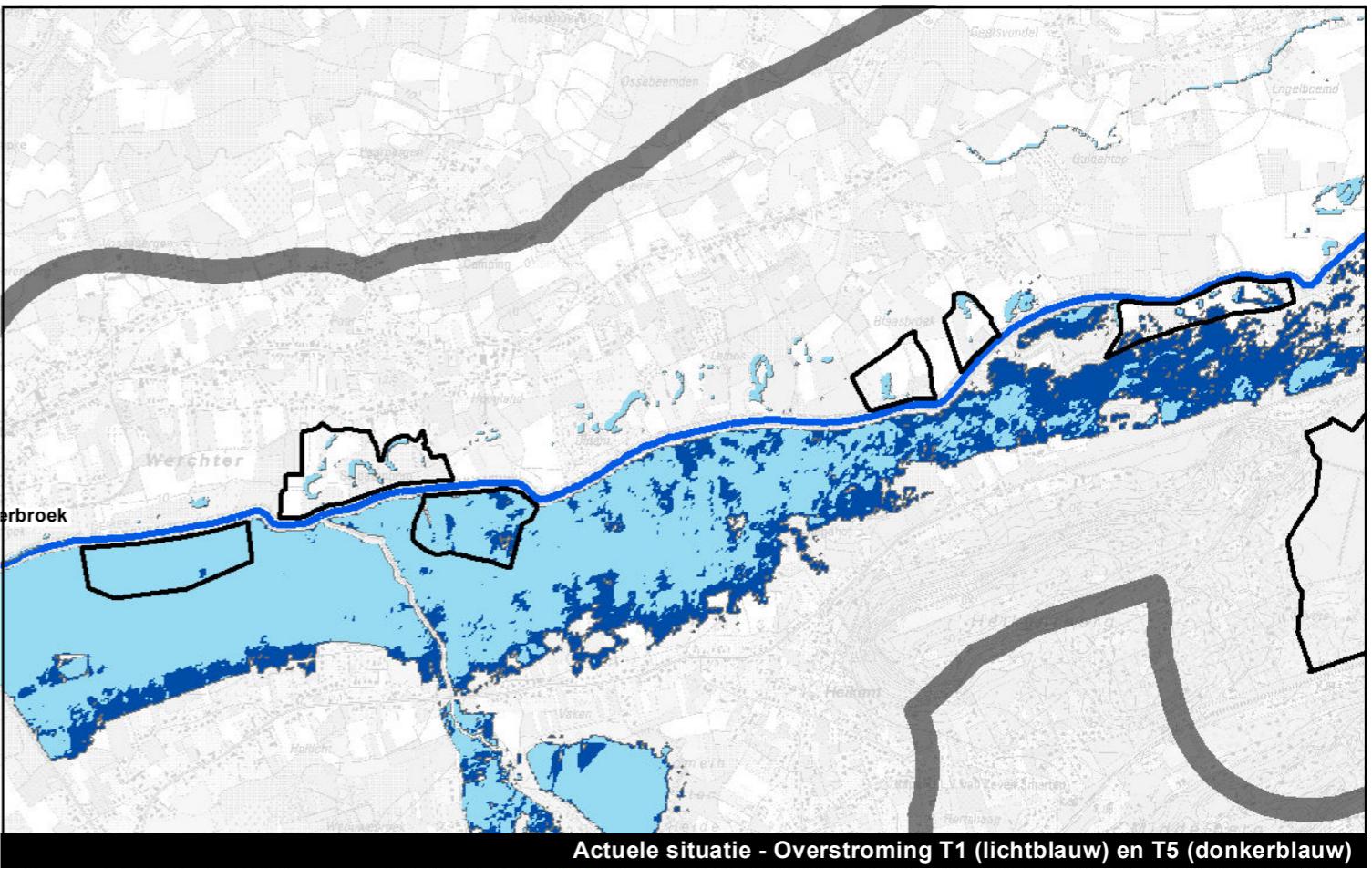
L:\Projecten\BE0111002250\_2499\BE0111002405\_W&Z\_Demervallei\04\_grafisch\_GIS\3\_GIS\maps\06\_Plan-MERIFase 2\waterhuishouding\2405\_krt66\_overstromingen\_deelgebied3\_8\_C.mxd



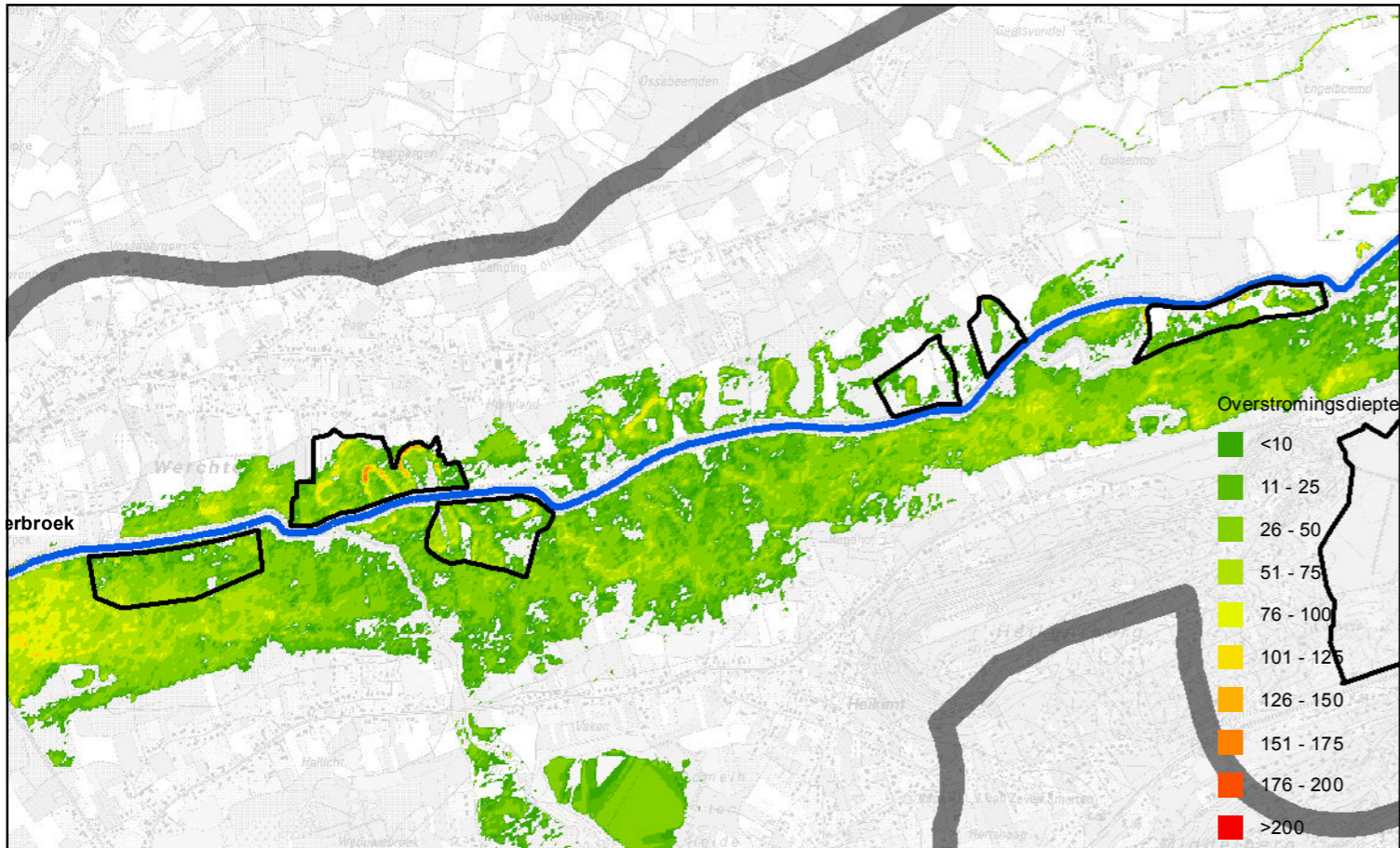
www.geovlaanderen.be



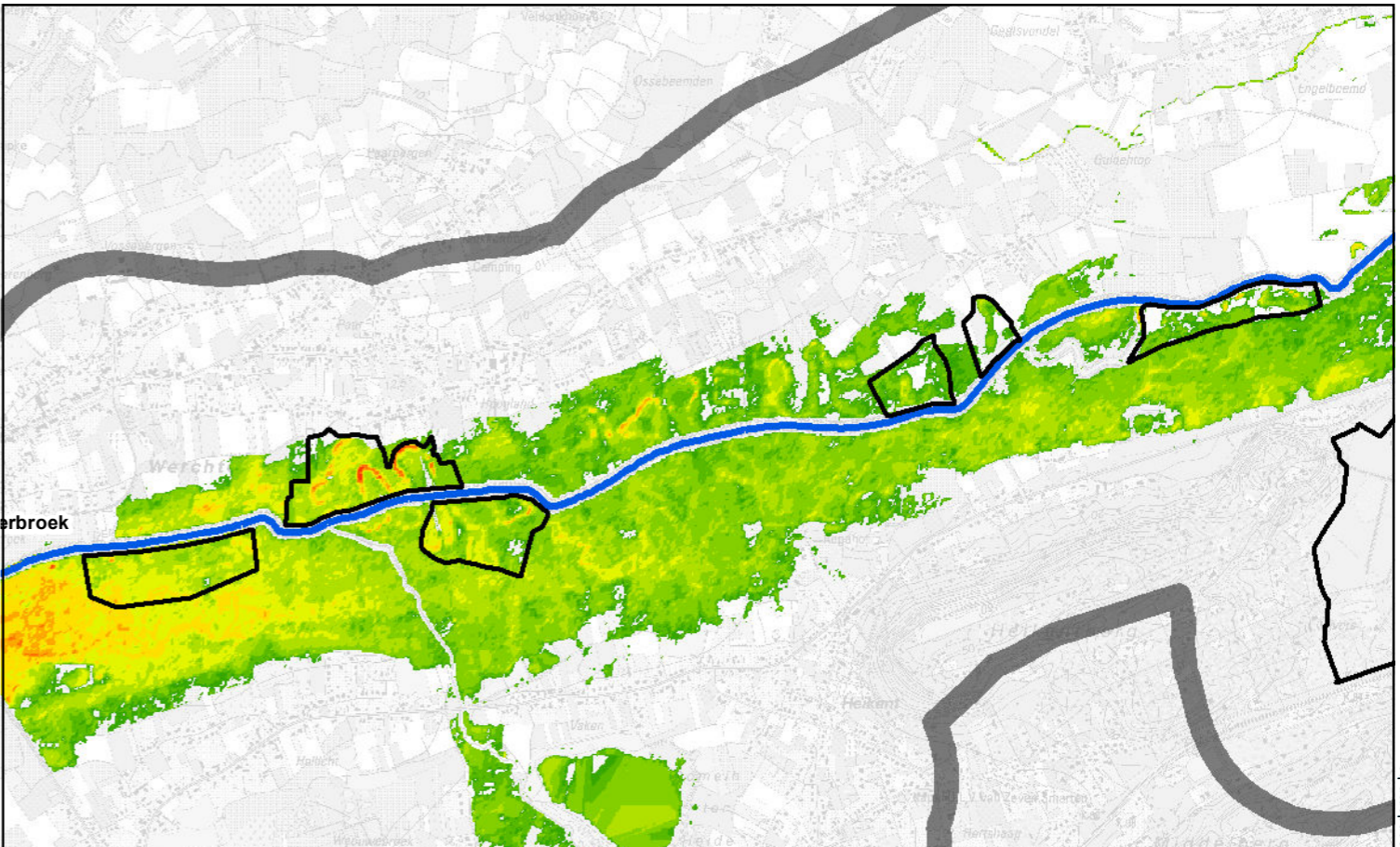
EU-habitattypes en RBB



Actuele situatie - Overstroming T1 (lichtblauw) en T5 (donkerblauw)

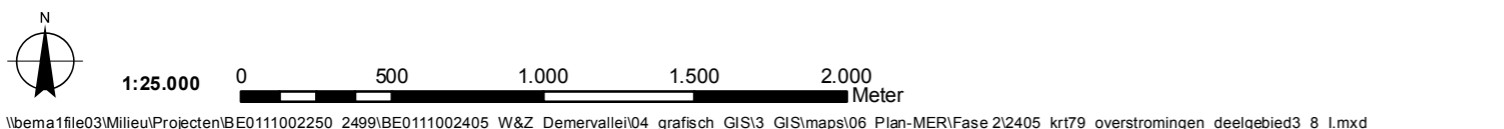


Alternatief I - Overstromingen retourperiode T1



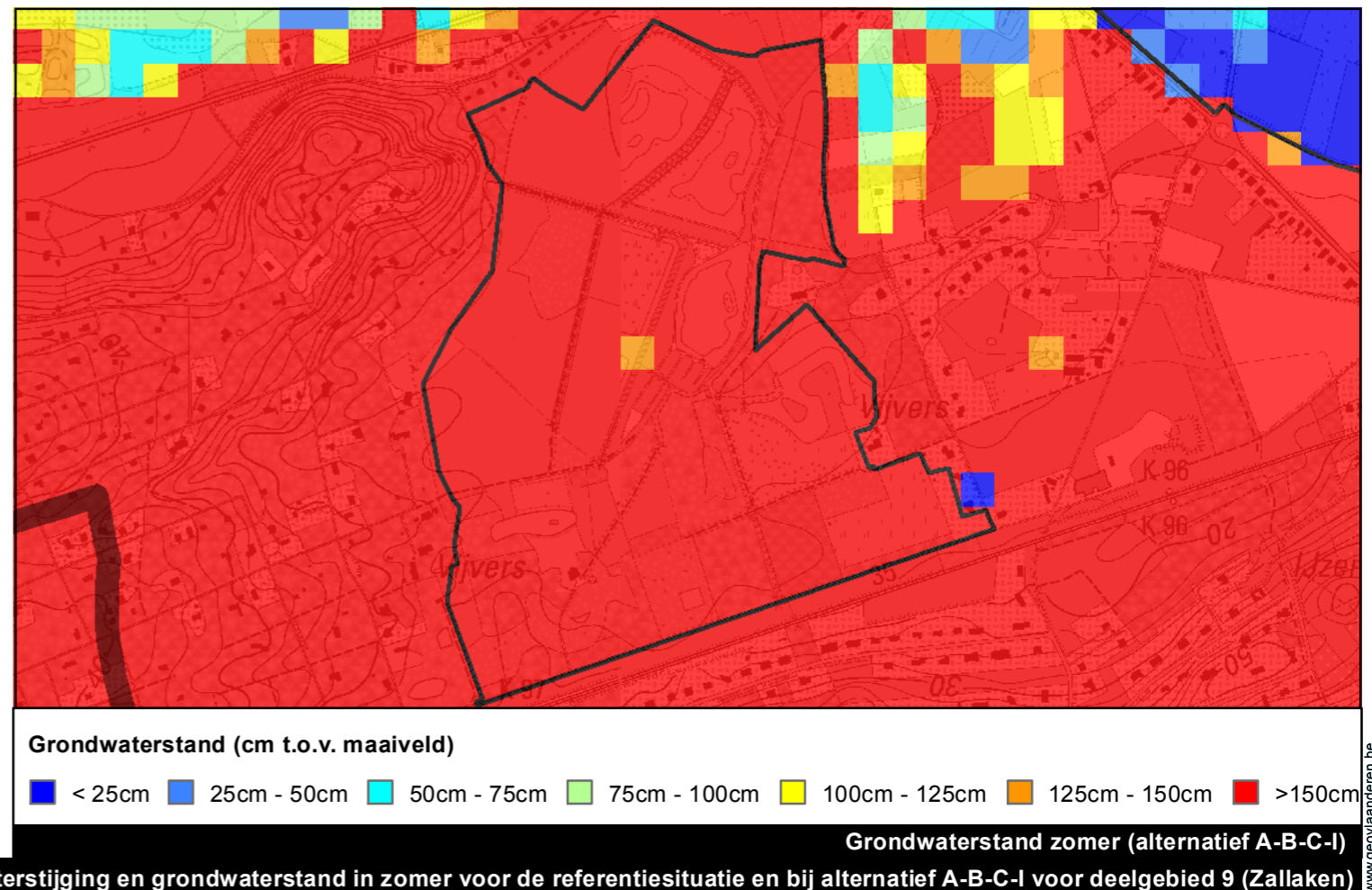
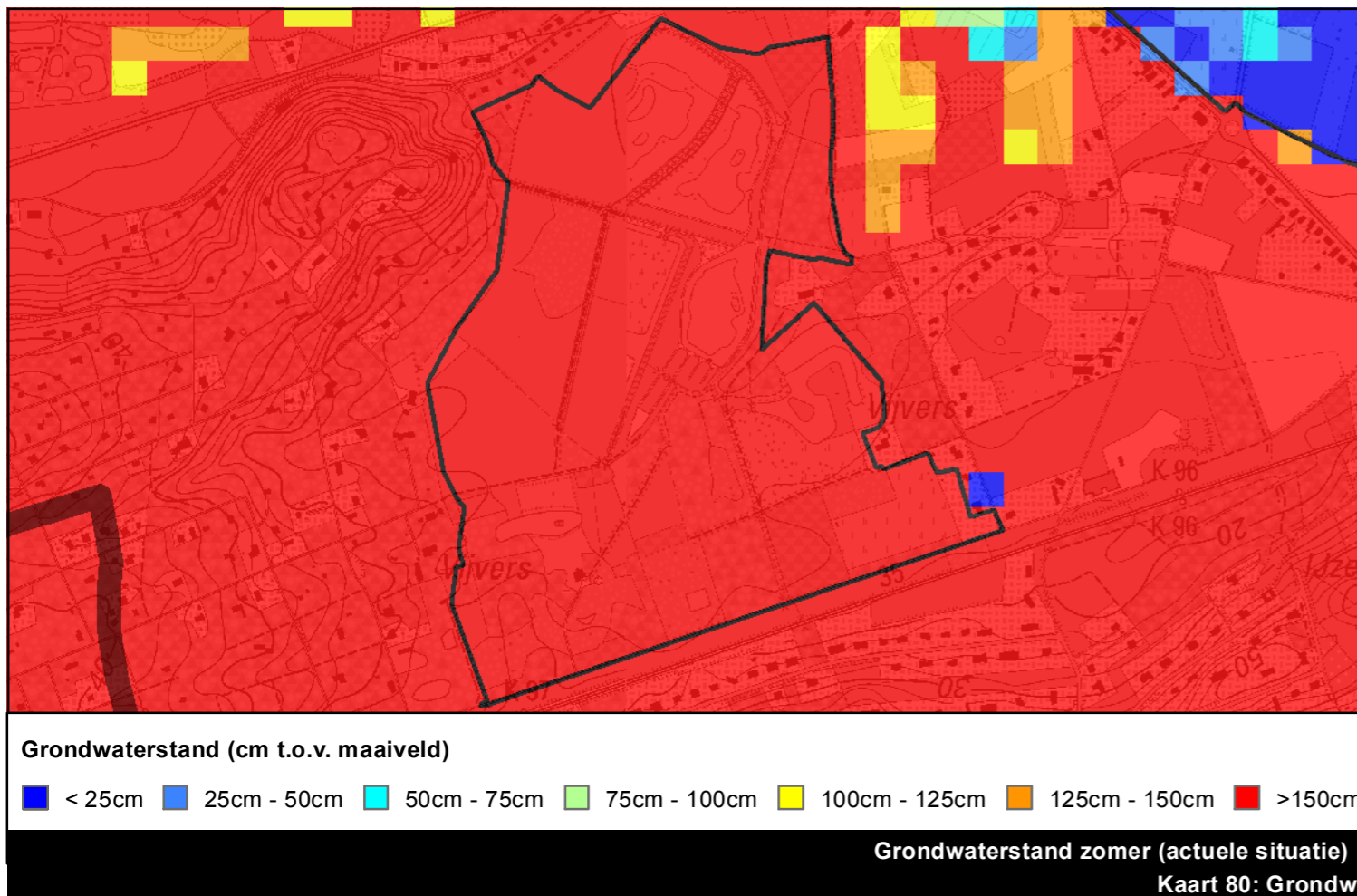
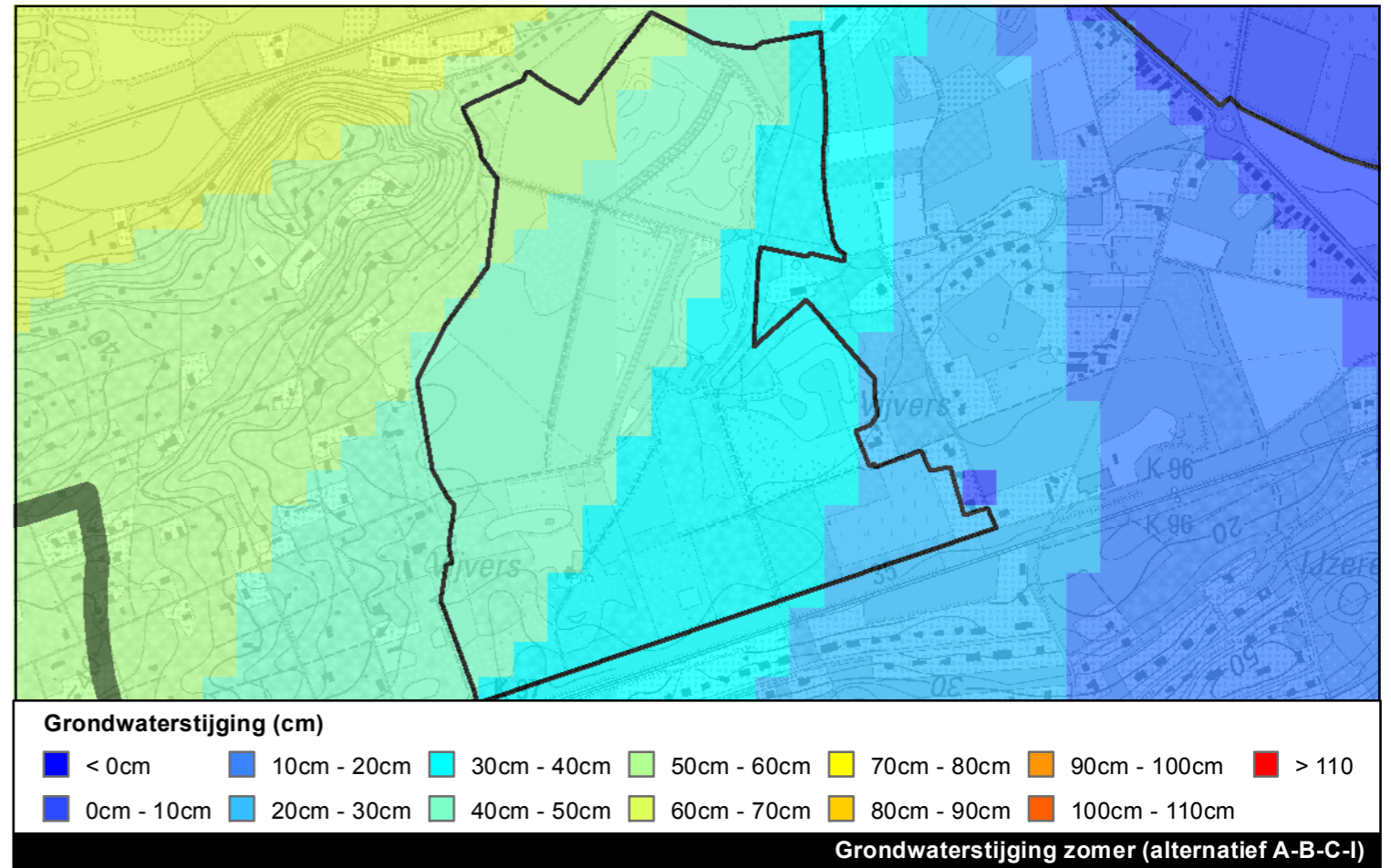
Alternatief I - Overstroming retourperiode T5

Kaart 79: Overstromingen in de referentiesituatie (T1, T5) en bij alternatief I (T1, T5) voor deelgebied 3,4,5,6,7 en 8 (Demercoupires)



\\bema1file03\Milieuprojecten\BE0111002250\_2499\BE0111002405\_W&Z\_Demervallei04\_grafisch\_GIS\3\_GIS\maps\06\_Plan-MER\Fase 2\2405\_krt79\_overstromingen\_deelgebied3\_8\_1.mxd



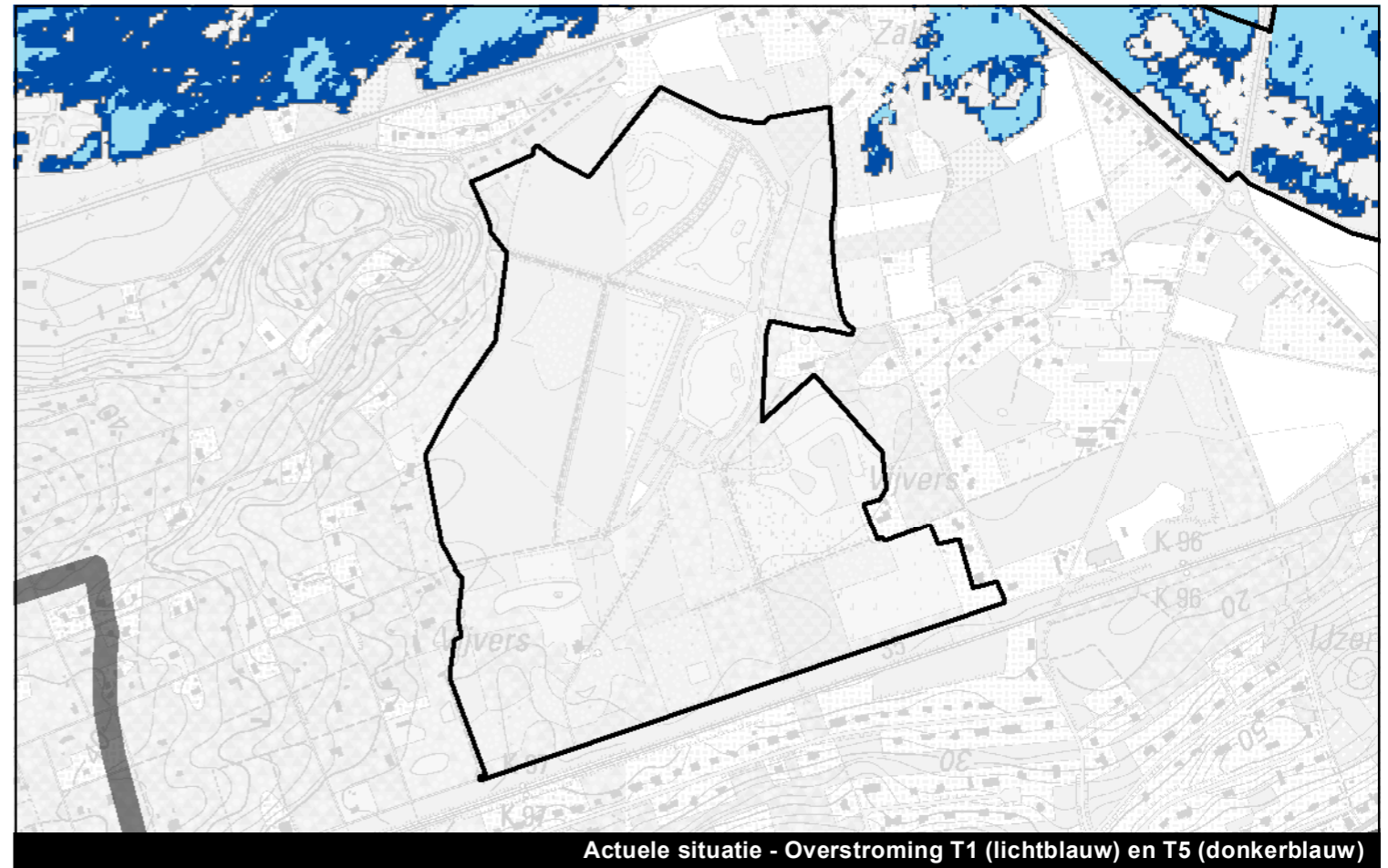


**Kaart 80: Grondwaterstijging en grondwaterstand in zomer voor de referentiesituatie en bij alternatief A-B-C-I voor deelgebied 9 (Zallaken)**

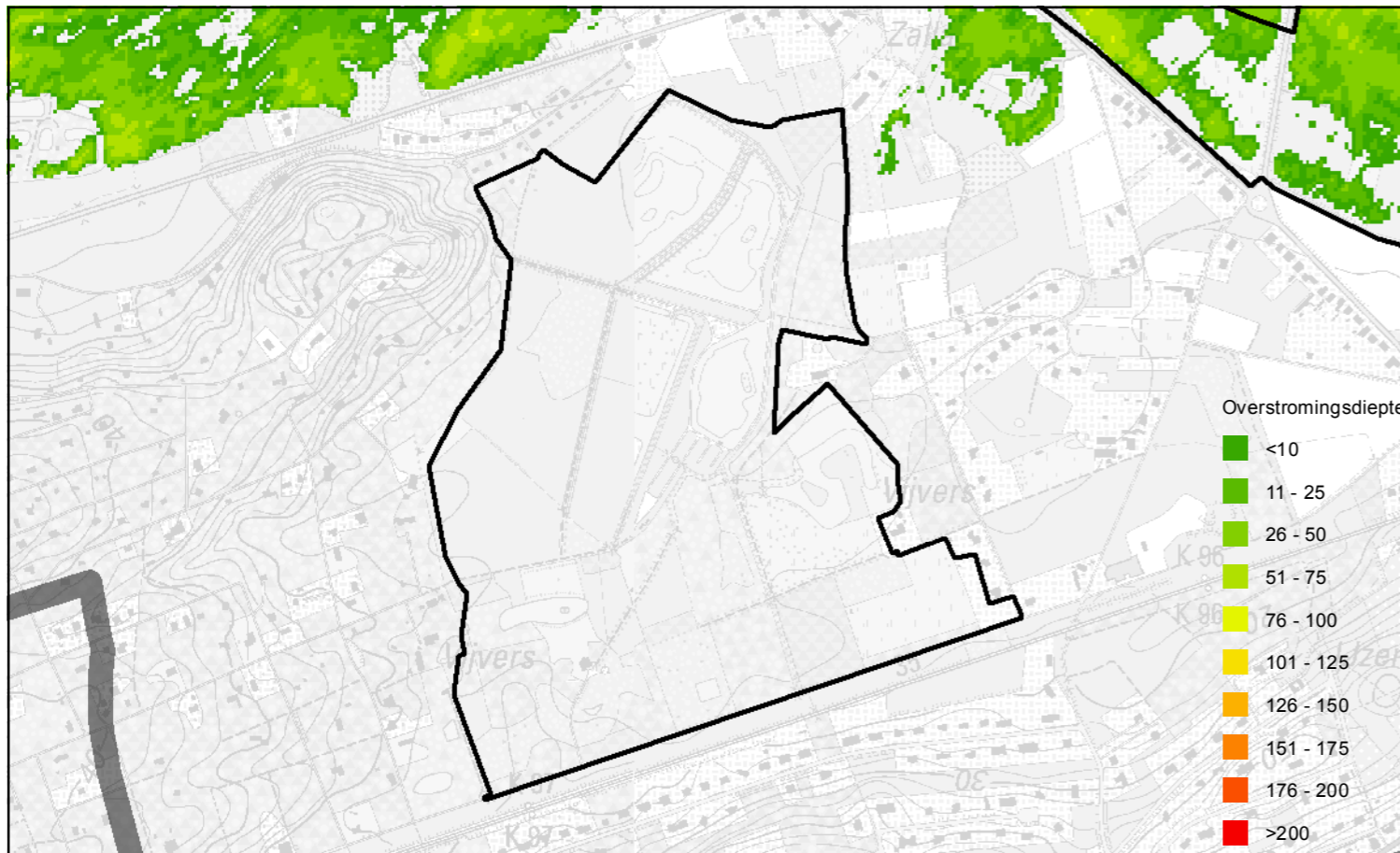
www.gevlanderen.be



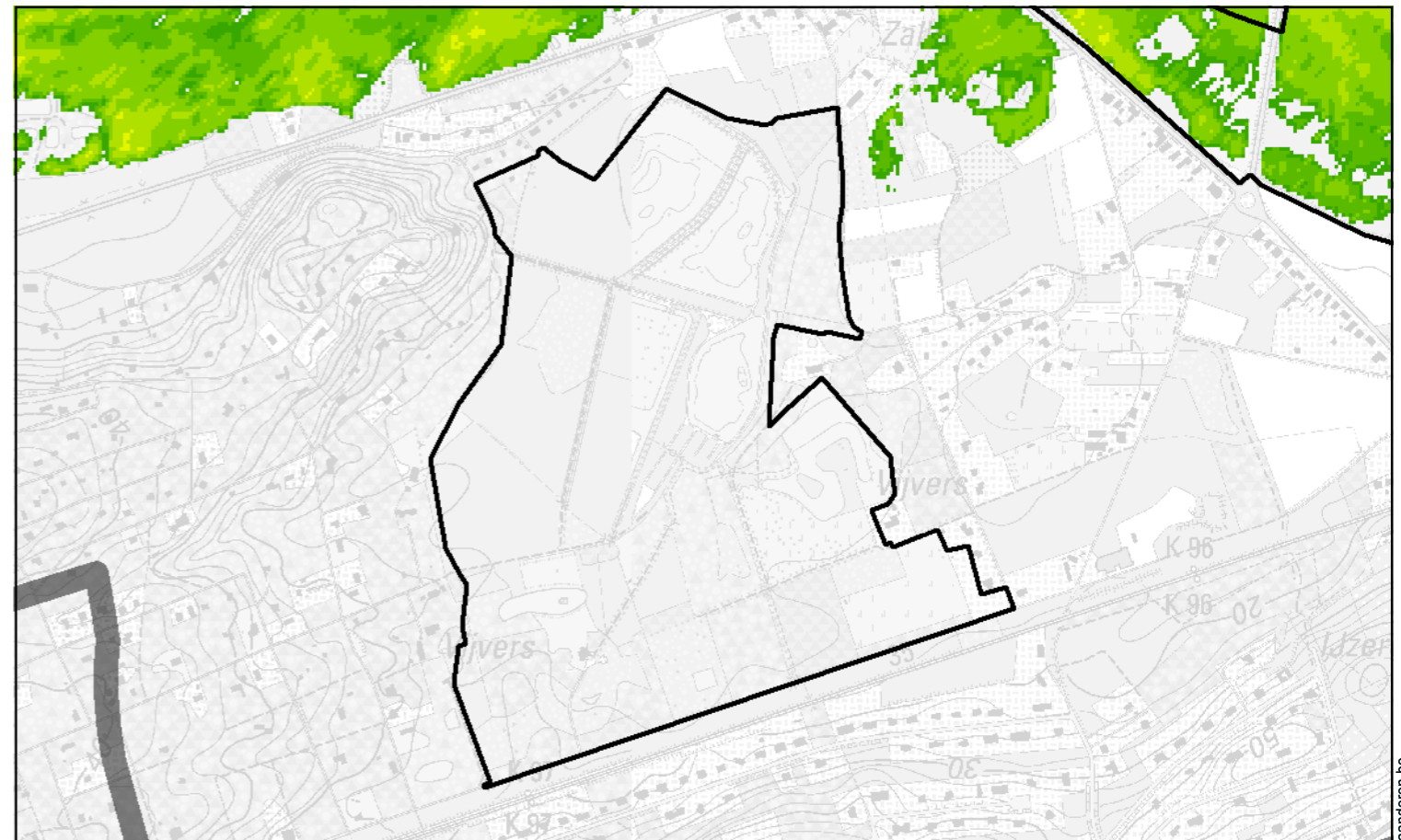
EU-habitattypes en RBB



Actuele situatie - Overstroming T1 (lichtblauw) en T5 (donkerblauw)

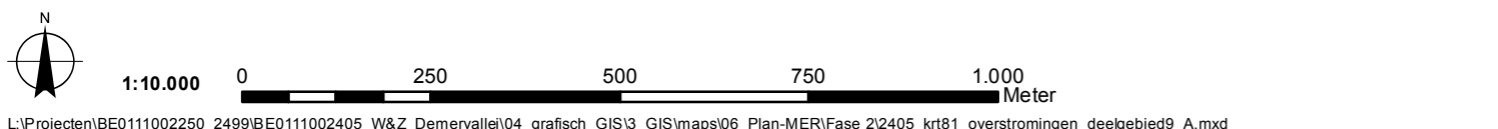


Alternatief A - Overstromingen retourperiode T1



Alternatief A - Overstroming retourperiode T5

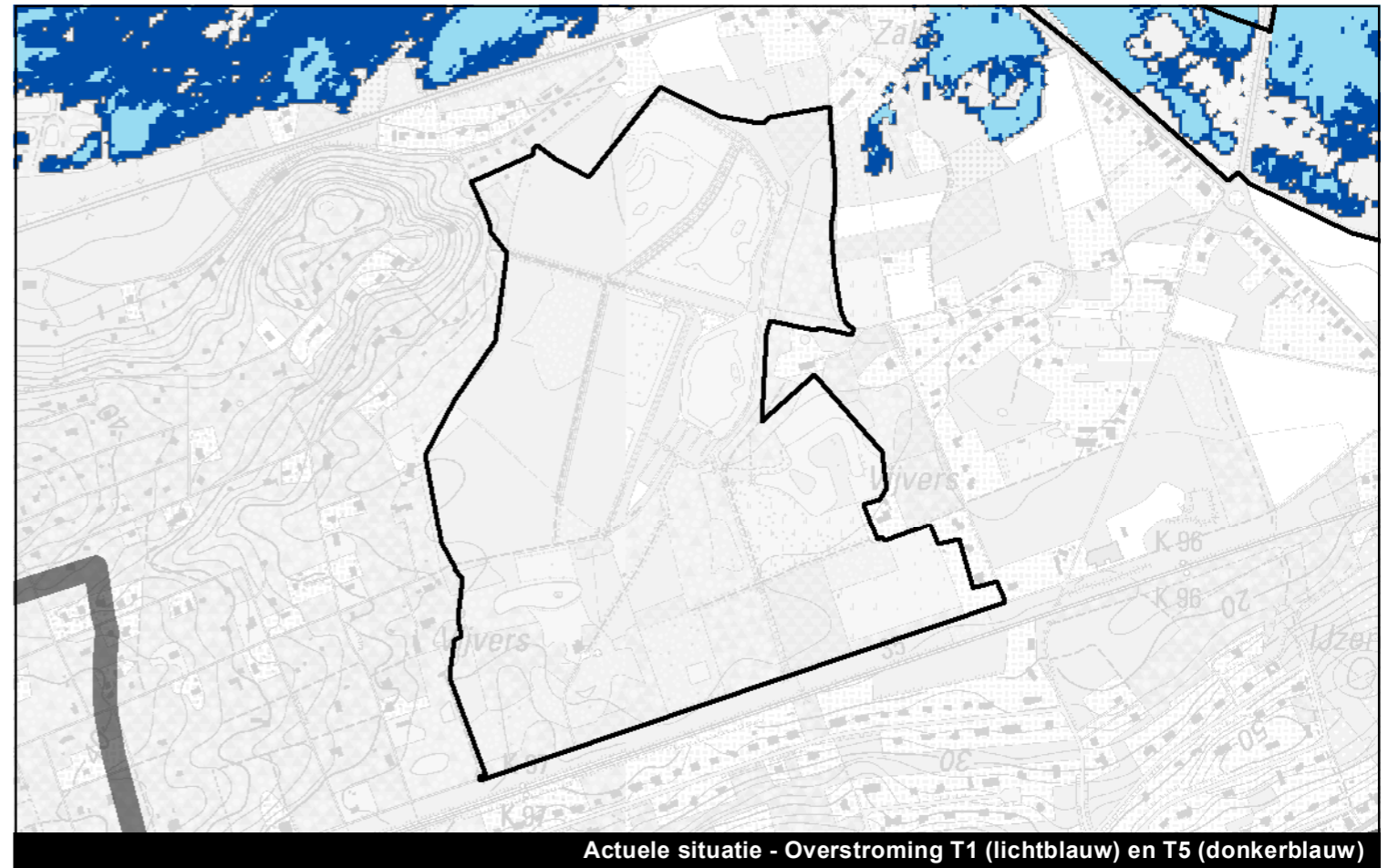
Kaart 81: Overstromingen in de referentiesituatie (T1, T5) en bij alternatief A (T1, T5) voor deelgebied 9 (Zallaken)



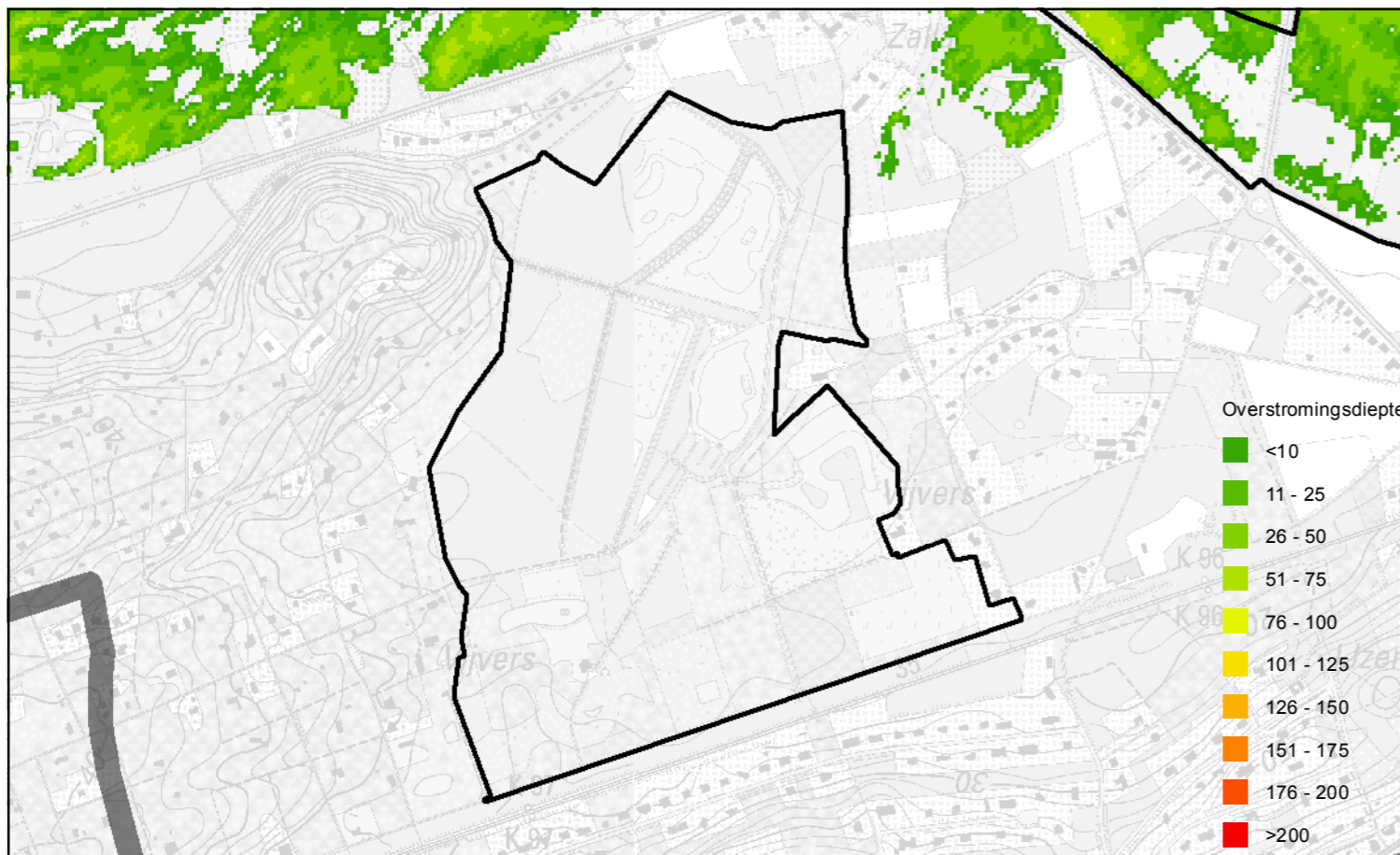
L:\Projecten\BE0111002250\_2499\BE0111002405\_W&Z\_Demervallei\04\_grafisch\_GIS\3\_GIS\maps\06\_Plan-MER\Fase 2\2405\_krt81\_overstromingen\_deelgebied9\_A.mxd



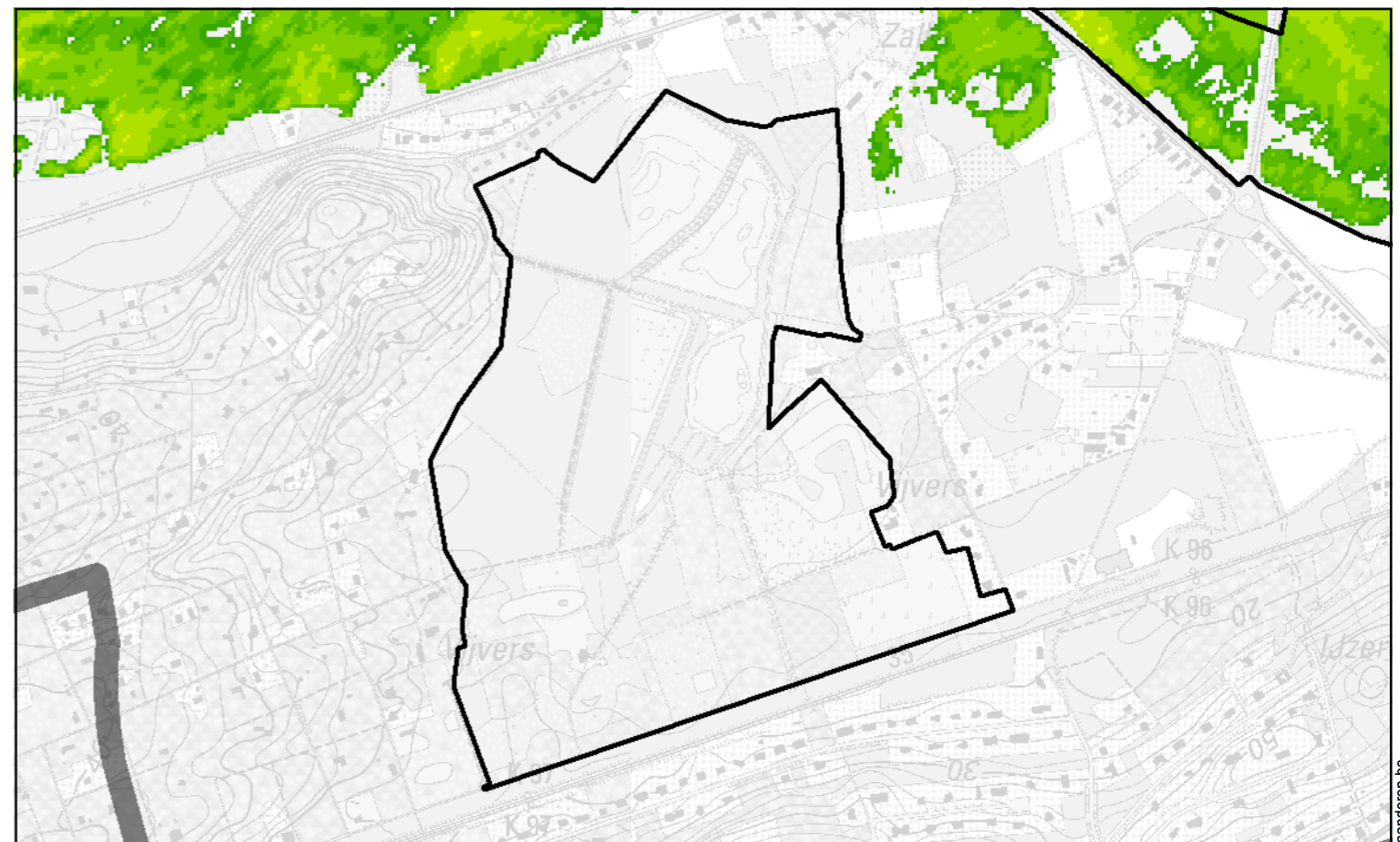
EU-habitattypes en RBB



Actuele situatie - Overstroming T1 (lichtblauw) en T5 (donkerblauw)

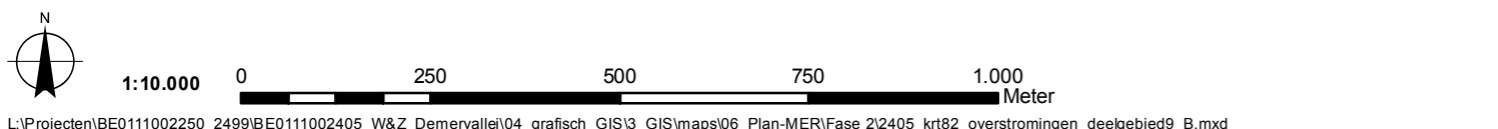


Alternatief B - Overstromingen retourperiode T1



Alternatief B - Overstroming retourperiode T5

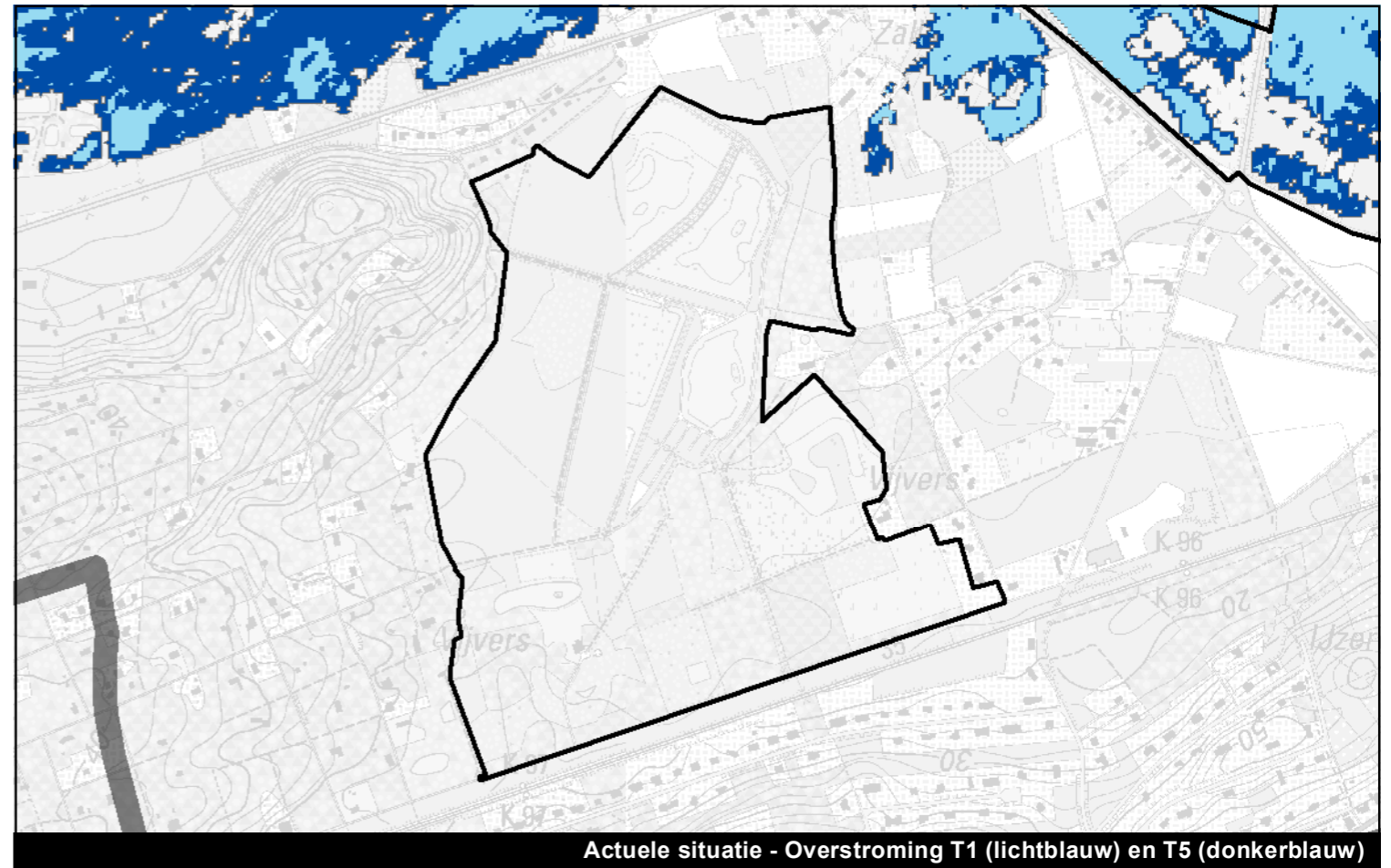
Kaart 82: Overstromingen in de referentiesituatie (T1, T5) en bij alternatief B (T1, T5) voor deelgebied 9 (Zallaken)



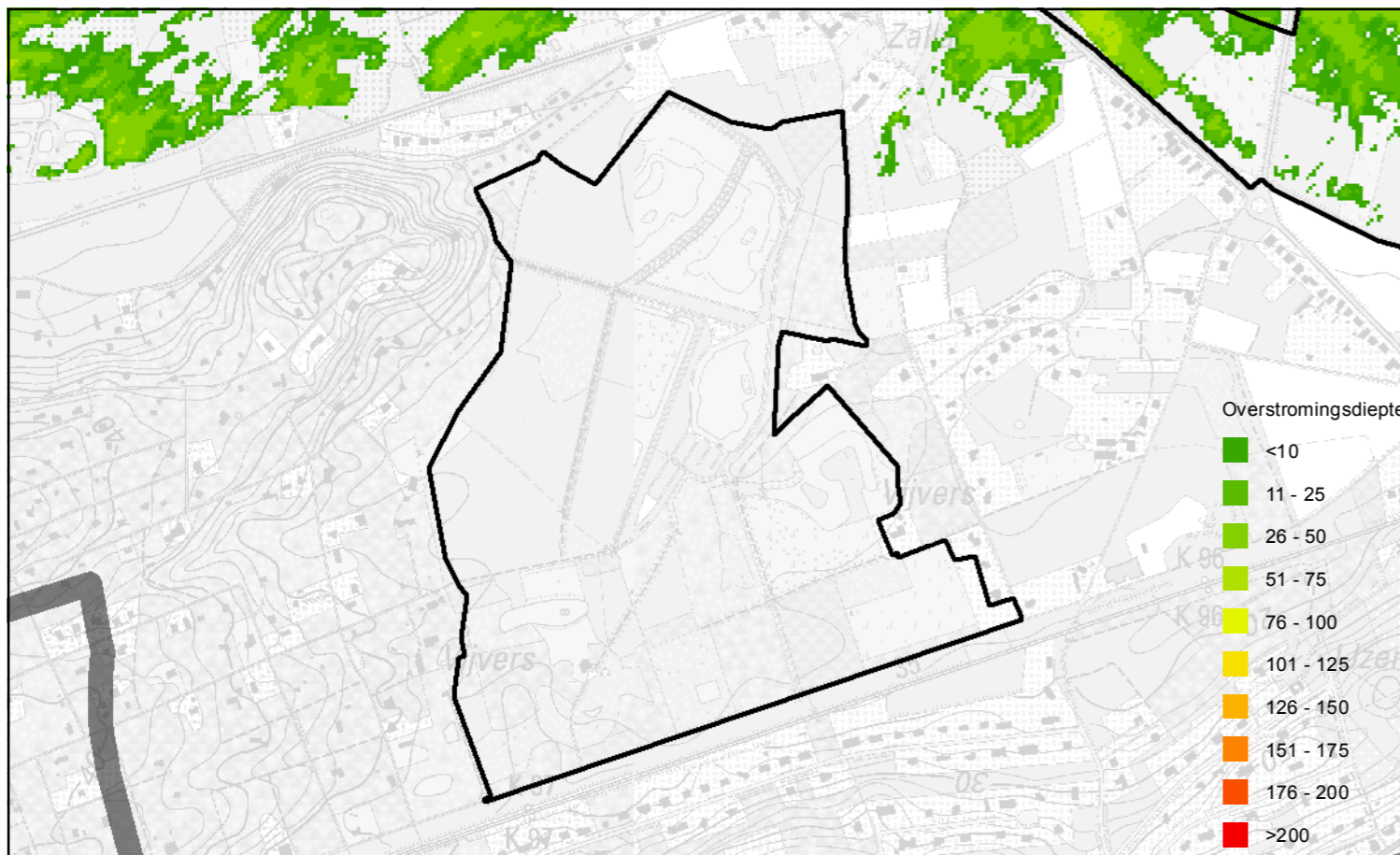
L:\Projecten\BE0111002250\_2499\BE0111002405\_W&Z\_Demervallei\04\_grafisch\_GIS\3\_GIS\maps\06\_Plan-MER\Fase 2\2405\_krt82\_overstromingen\_deelgebied9\_B.mxd



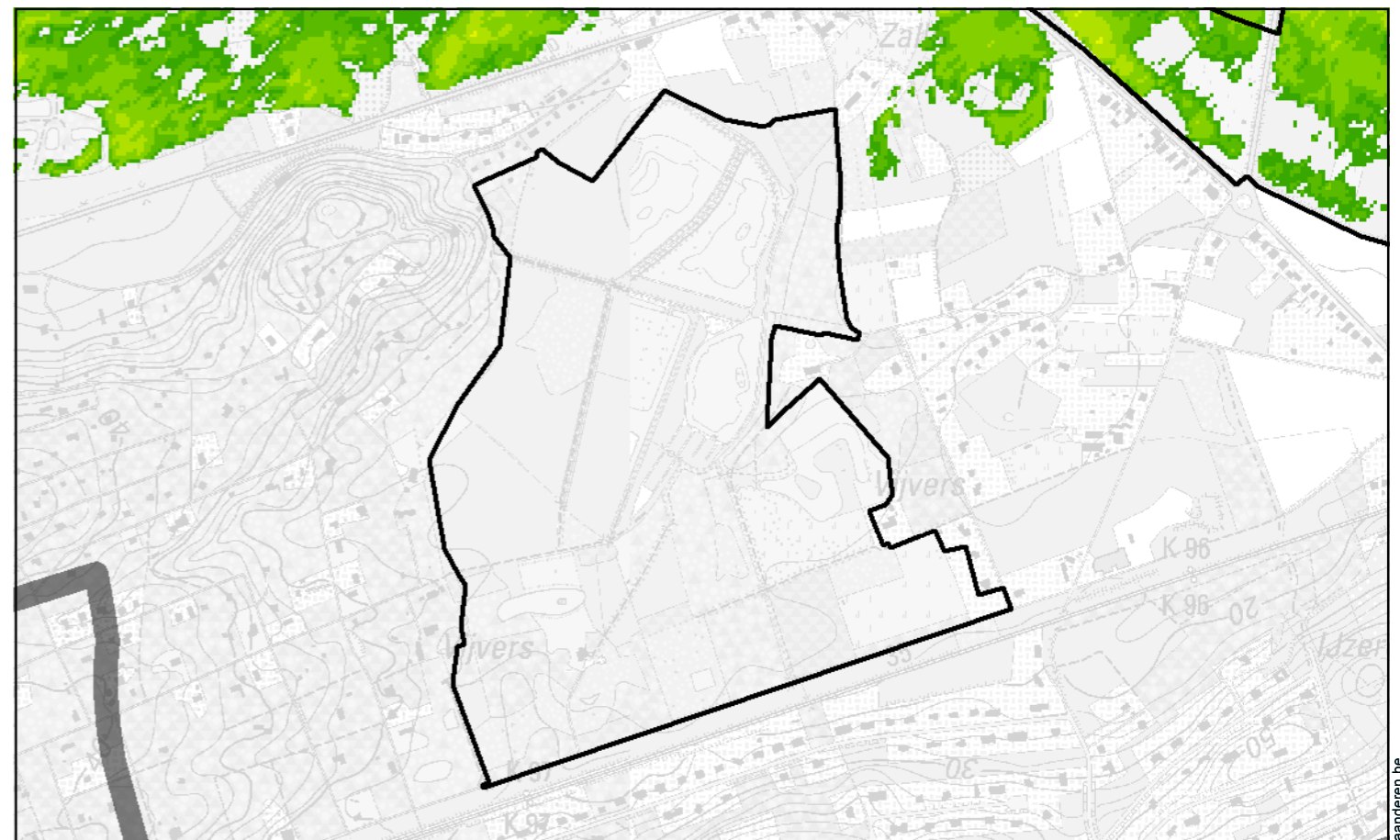
EU-habitattypes en RBB



Actuele situatie - Overstroming T1 (lichtblauw) en T5 (donkerblauw)

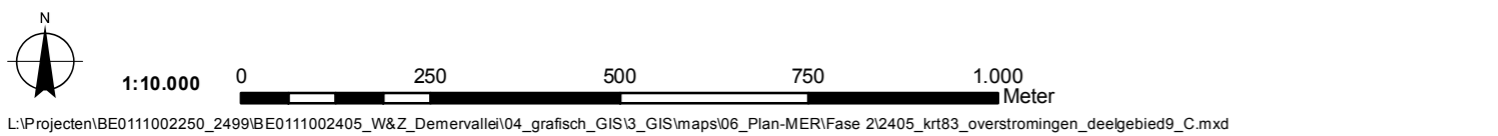


Alternatief C - Overstromingen retourperiode T1



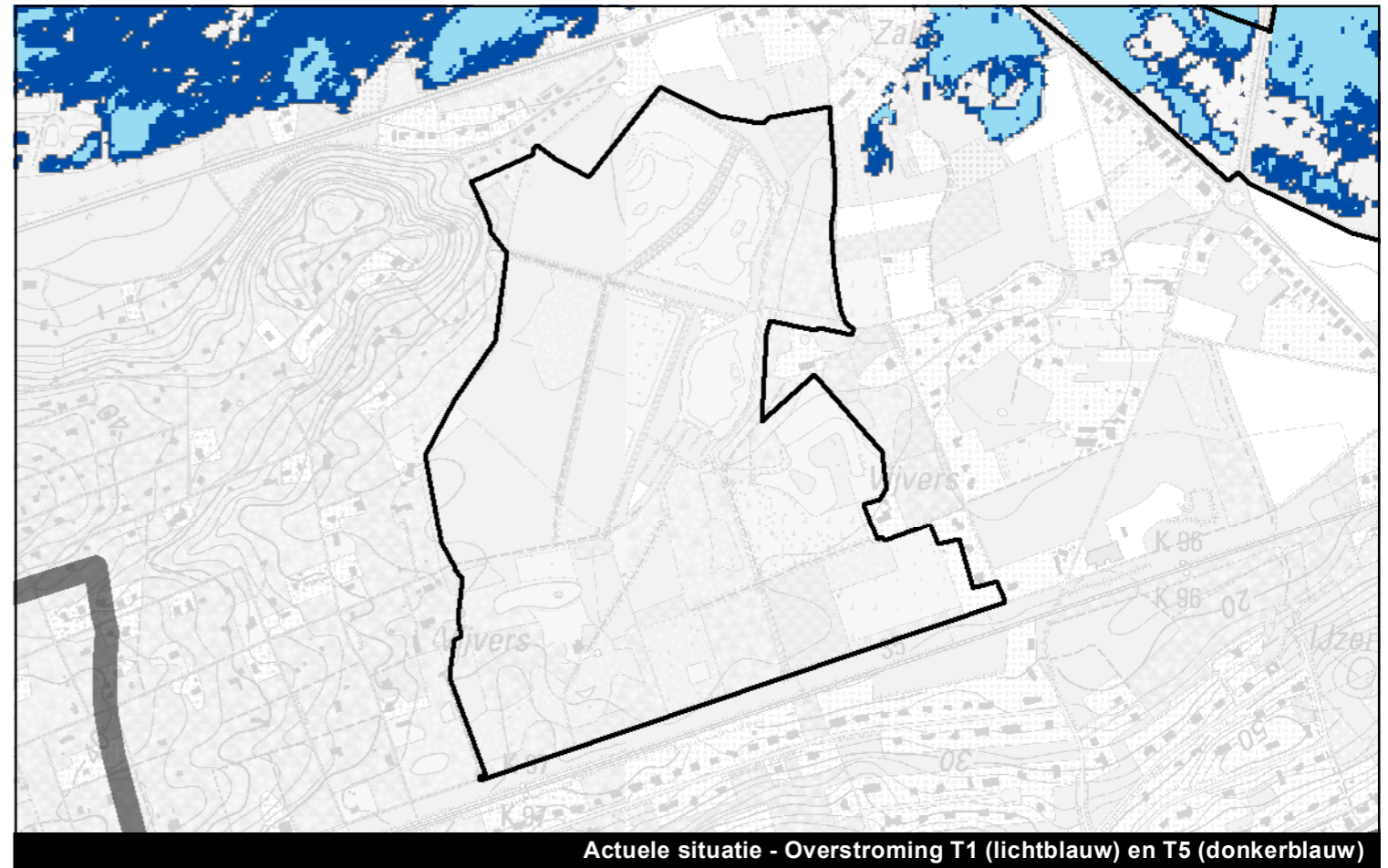
Alternatief C - Overstroming retourperiode T5

Kaart 83: Overstromingen in de referentiesituatie (T1, T5) en bij alternatief C (T1, T5) voor deelgebied 9 (Zallaken)

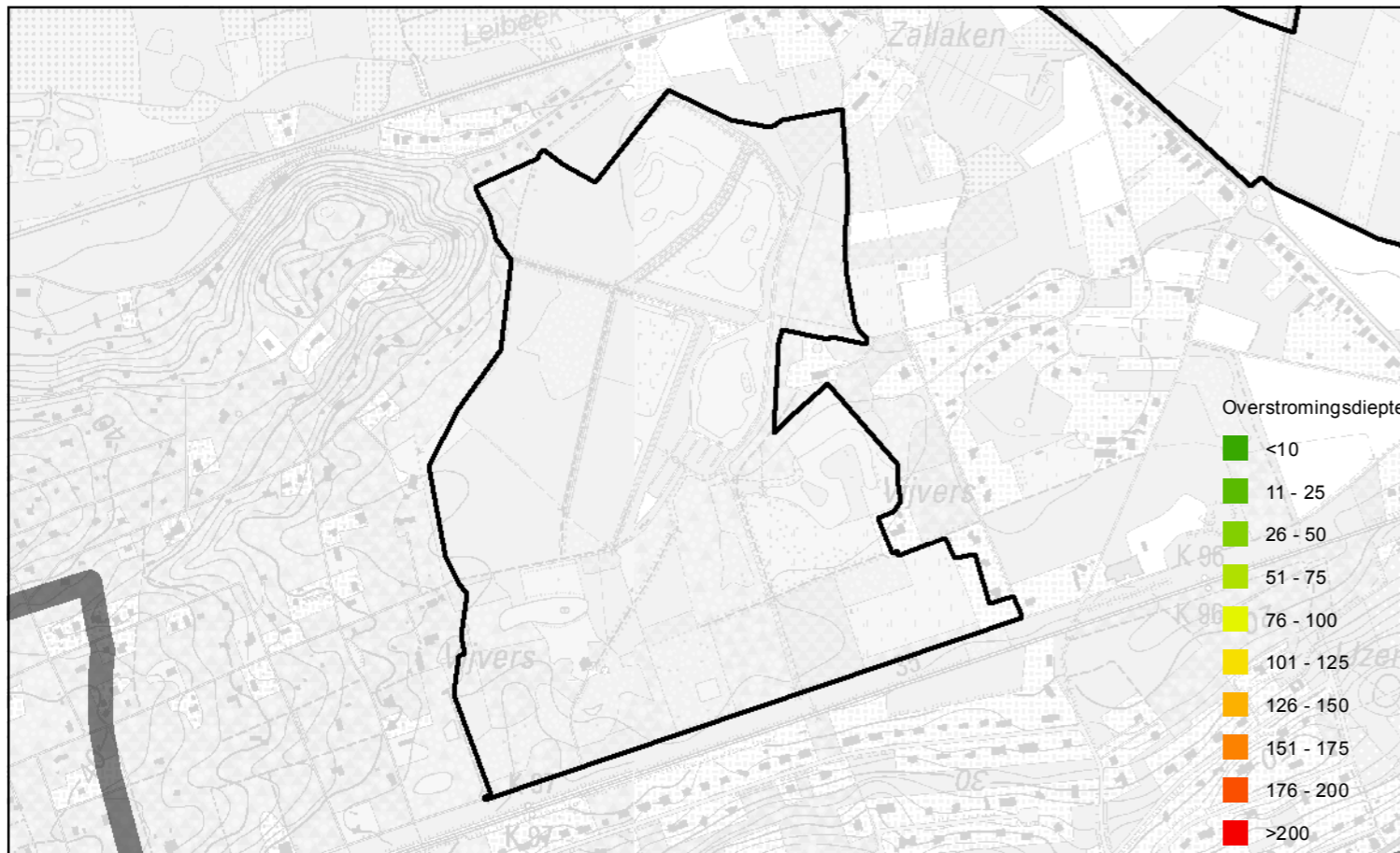




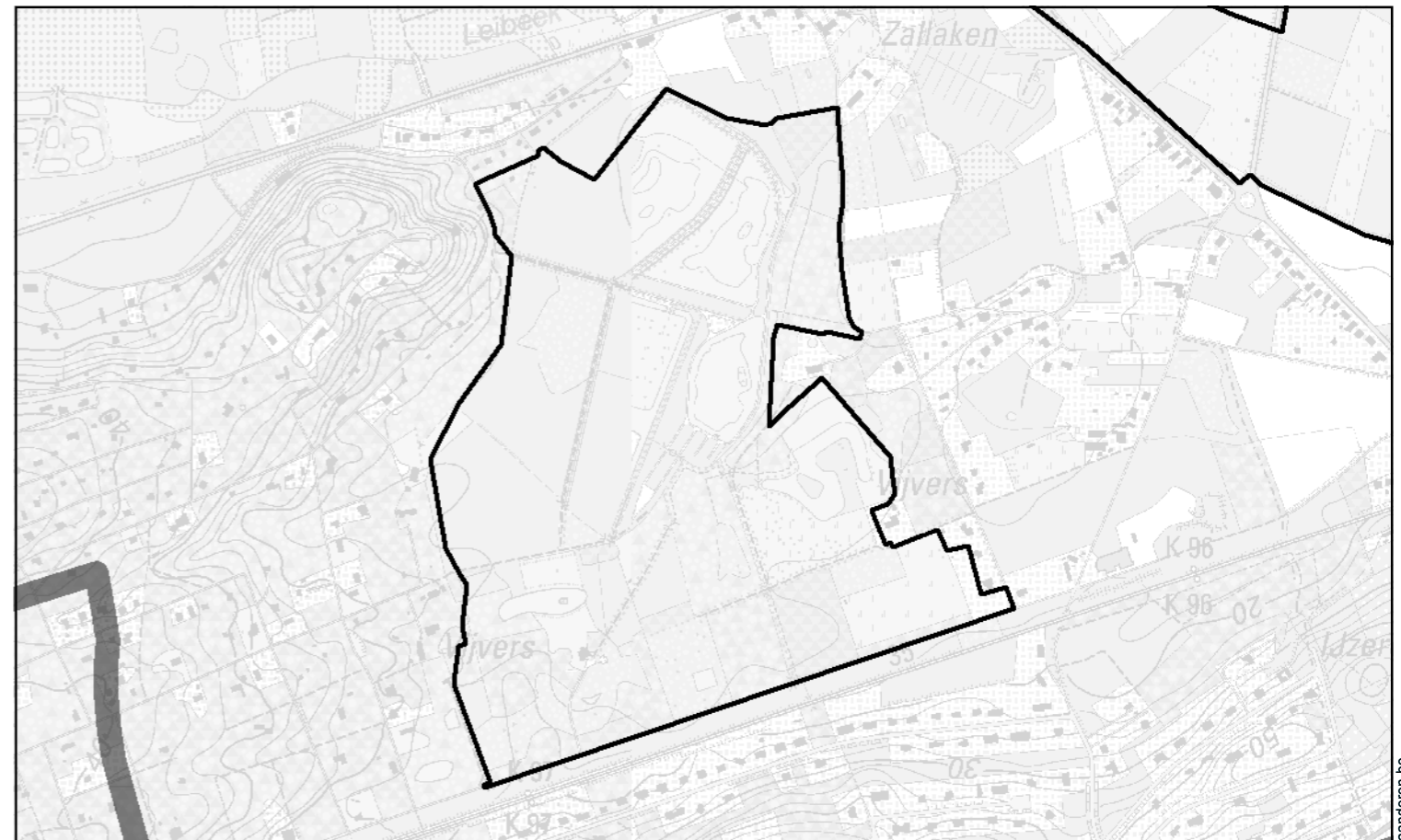
EU-habitattypes en RBB



Actuele situatie - Overstroming T1 (lichtblauw) en T5 (donkerblauw)

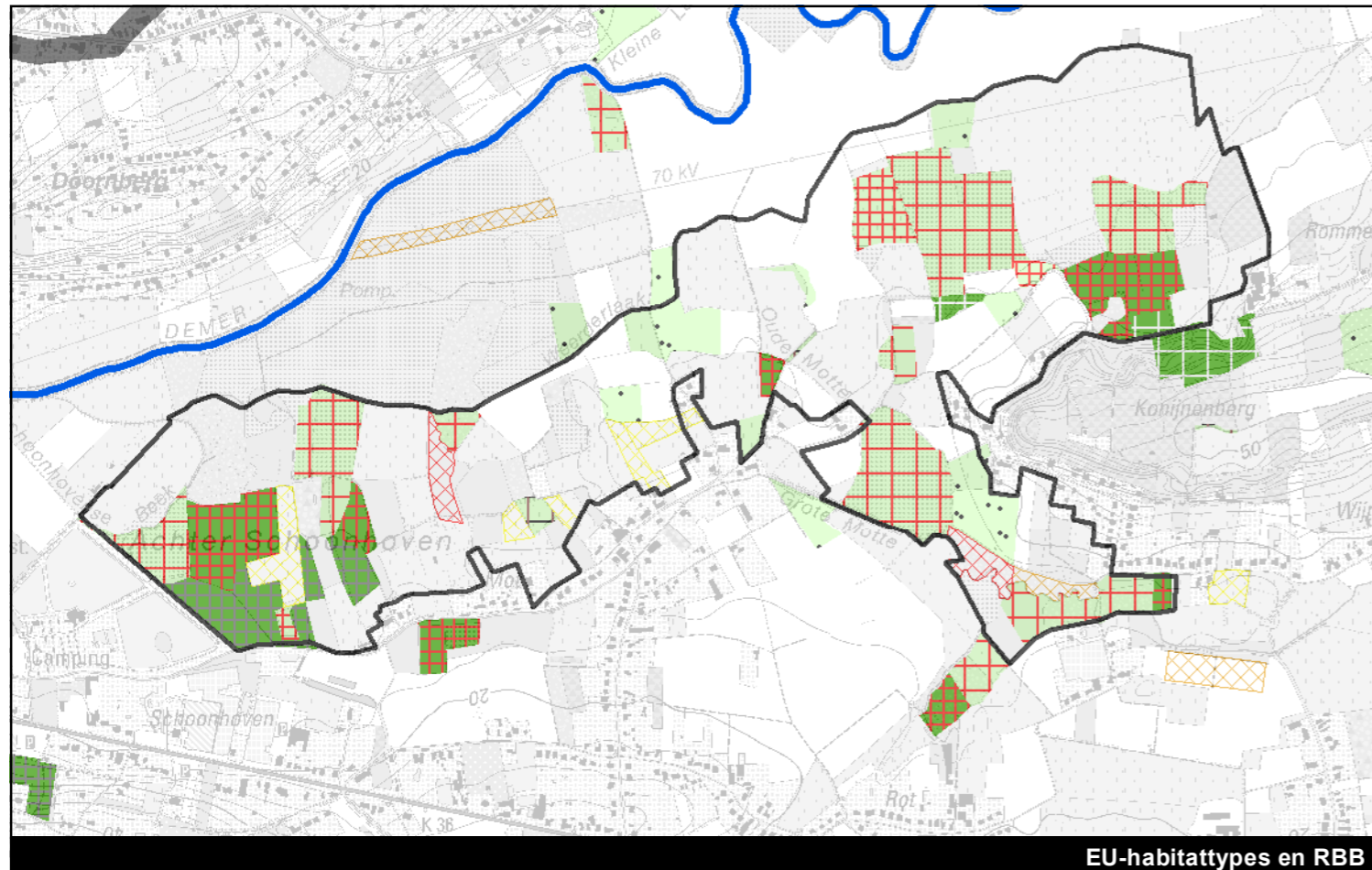


Alternatief I - Overstromingen retourperiode T1

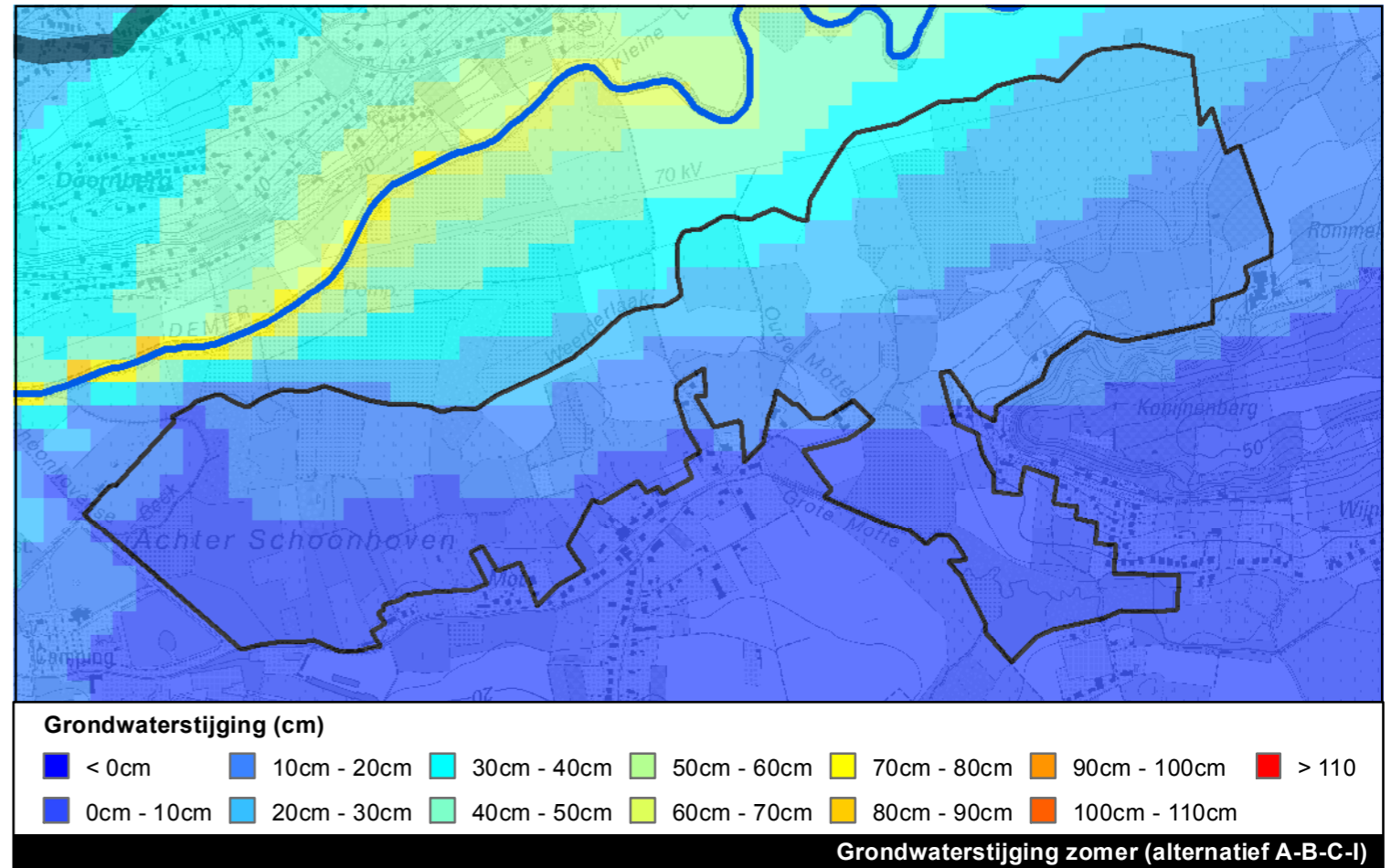


Alternatief I - Overstroming retourperiode T5

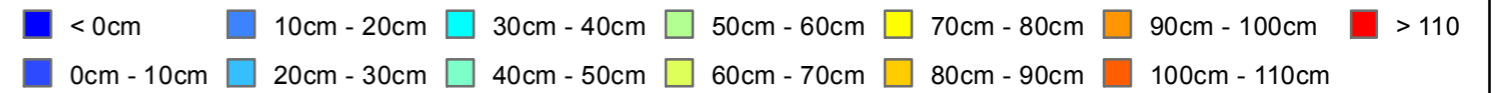
Kaart 84: Overstromingen in de referentiesituatie (T1, T5) en bij alternatief I (T1, T5) voor deelgebied 9 (Zallaken)



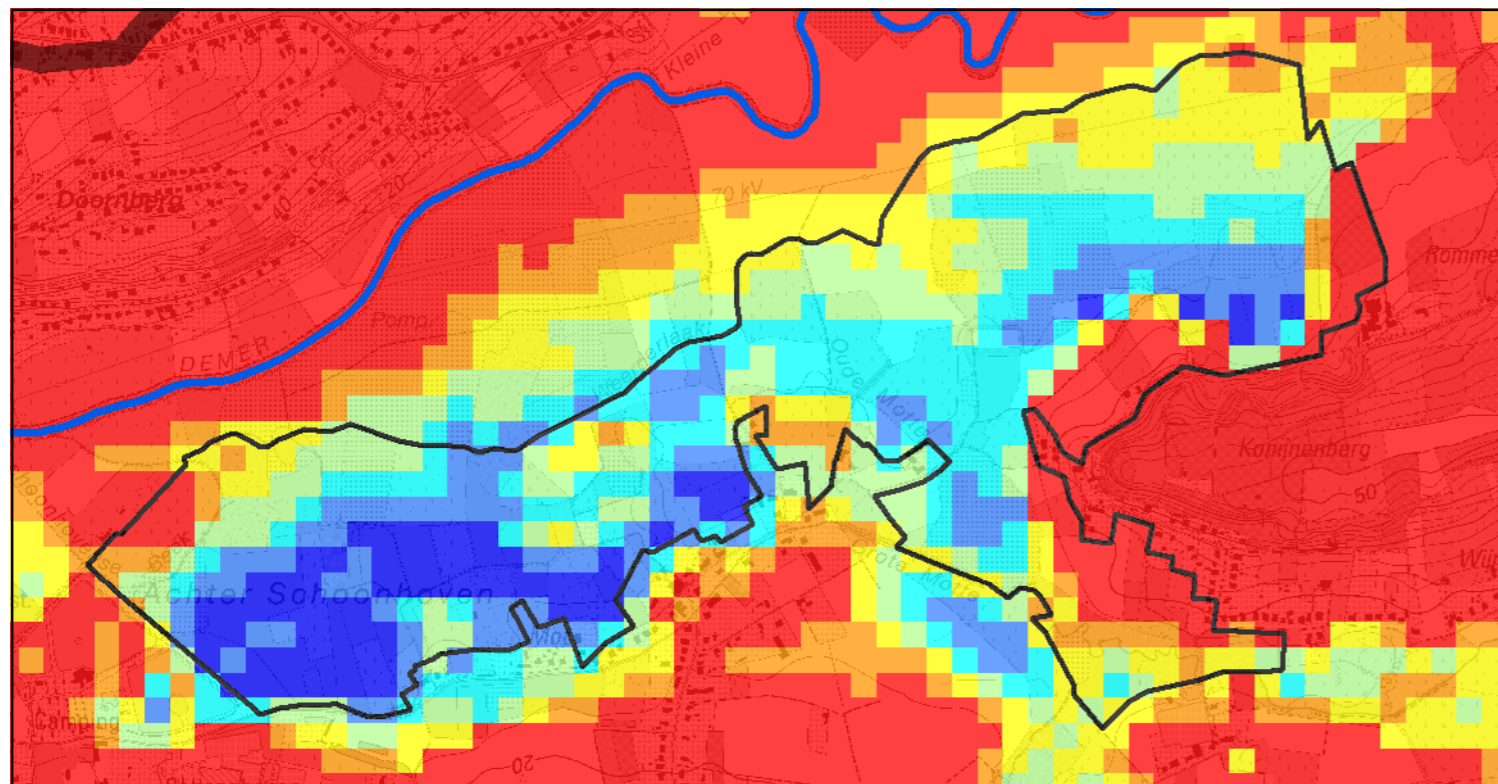
EU-habitattypes en RBB



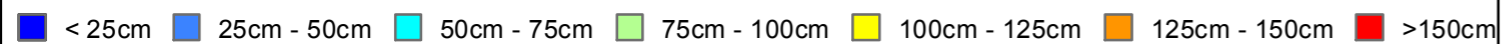
Grondwaterstijging (cm)



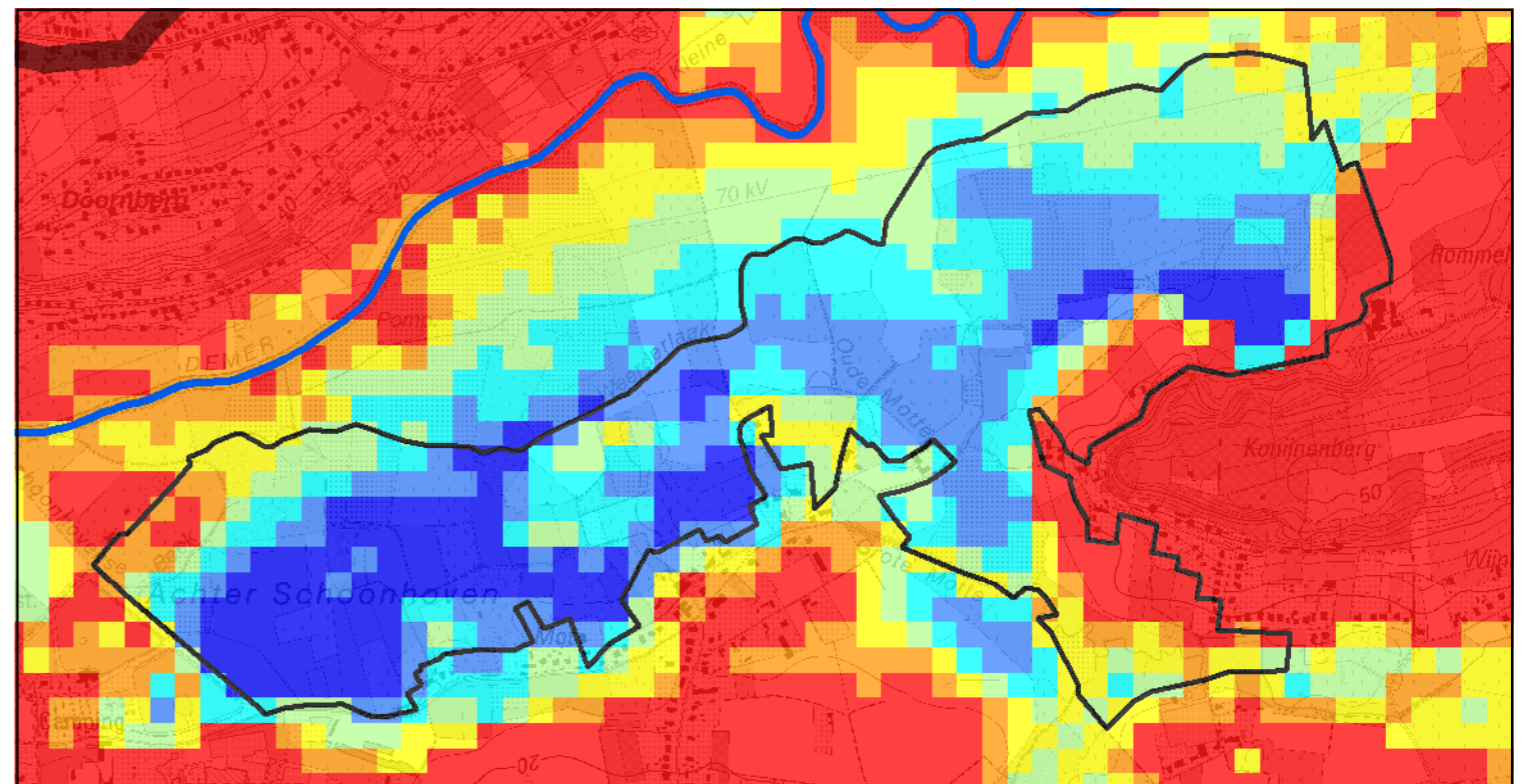
Grondwaterstijging zomer (alternatief A-B-C-I)



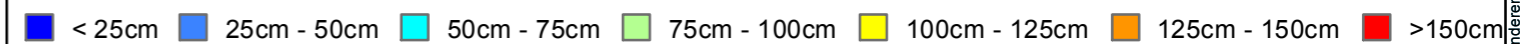
Grondwaterstand (cm t.o.v. maaiveld)



Grondwaterstand zomer (actuele situatie)

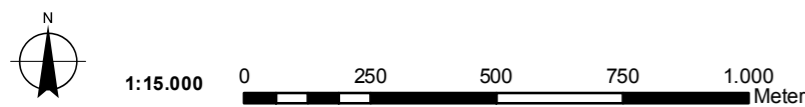


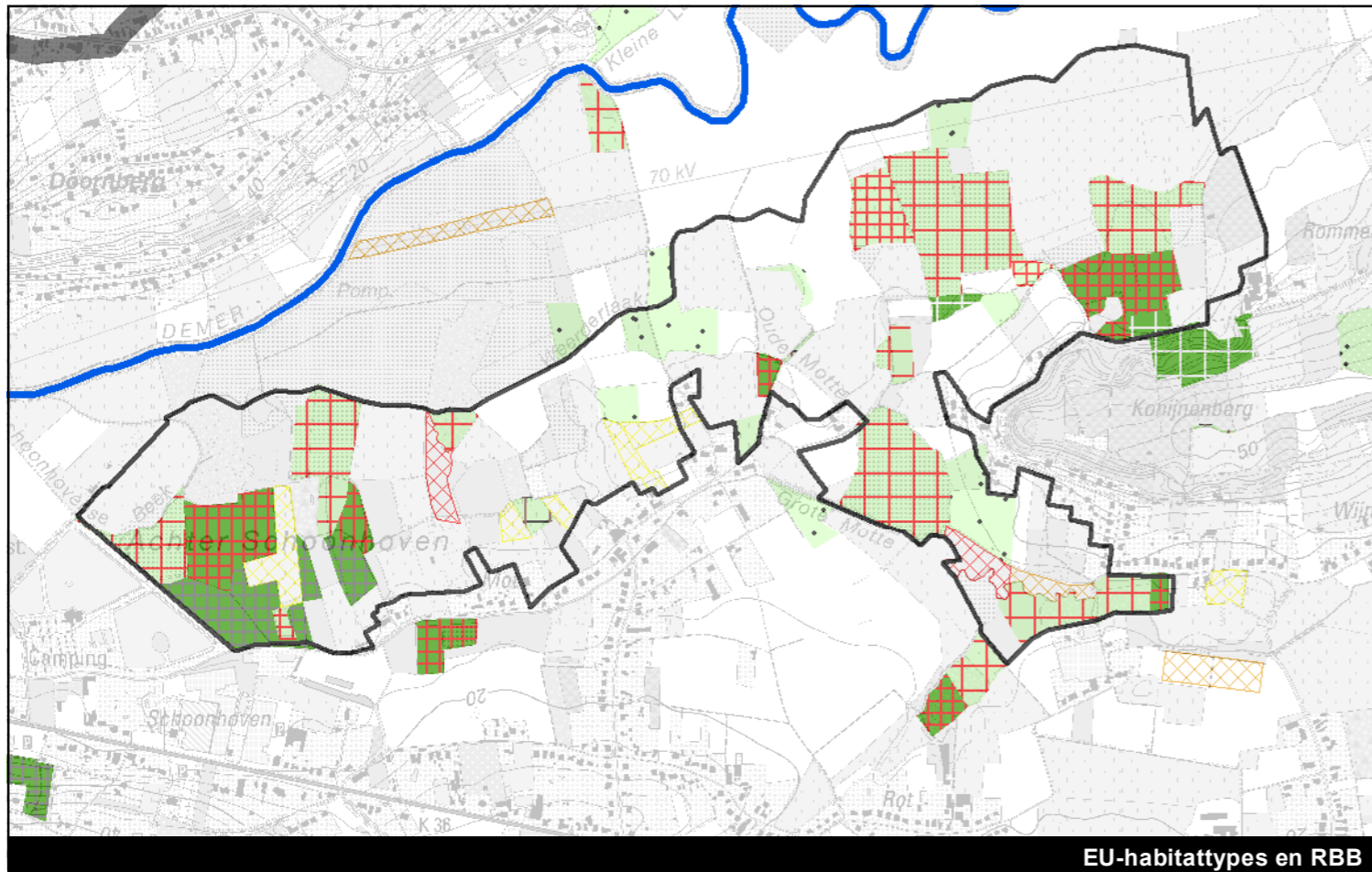
Grondwaterstand (cm t.o.v. maaiveld)



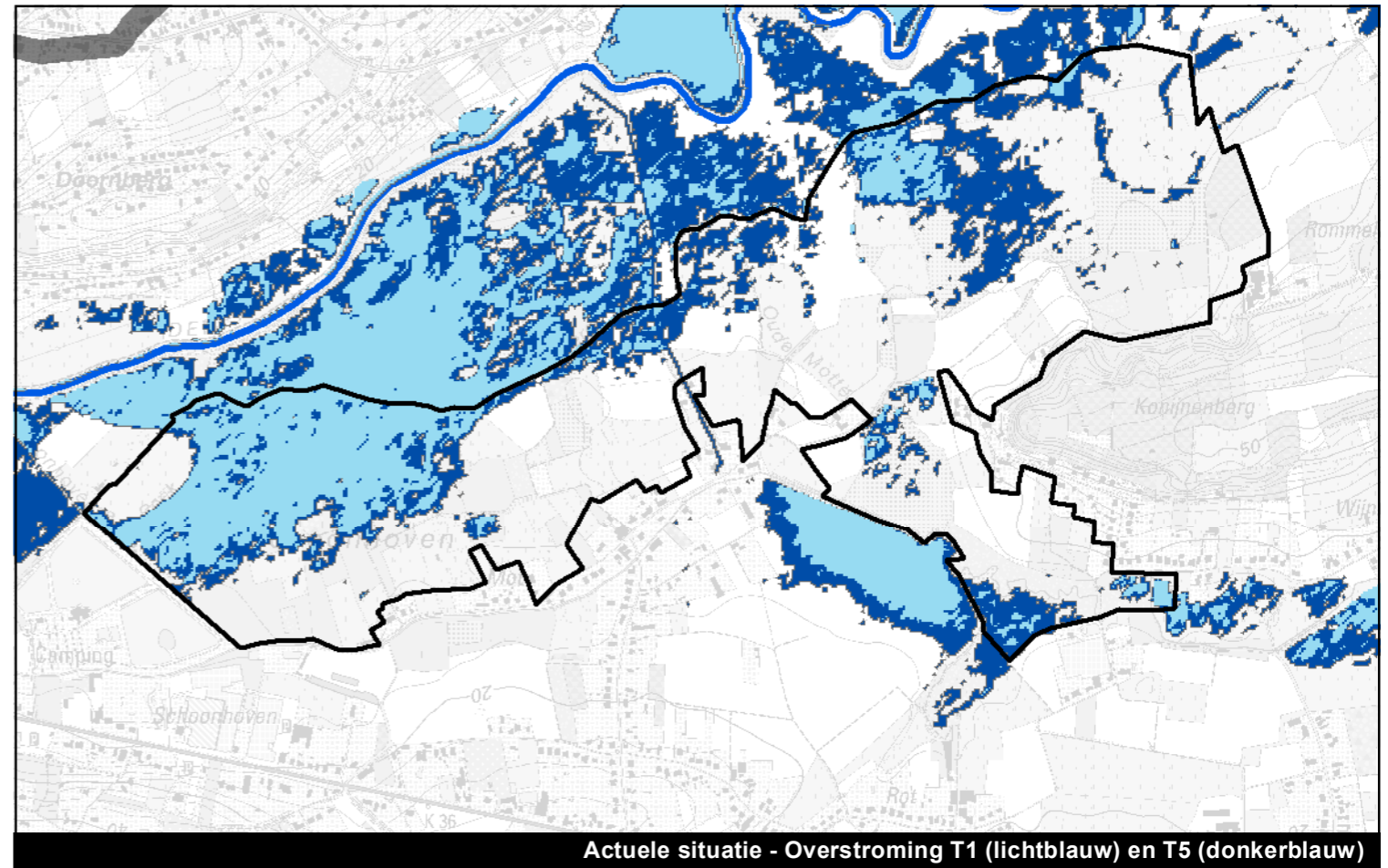
Grondwaterstand zomer (alternatief A-B-C-I)

Kaart 71: Grondwaterstijging en grondwaterstand in zomer voor de referentiesituatie en bij alternatief A-B-C-I voor deelgebied 16 (Achter Schoonhoven en Rommelaar)

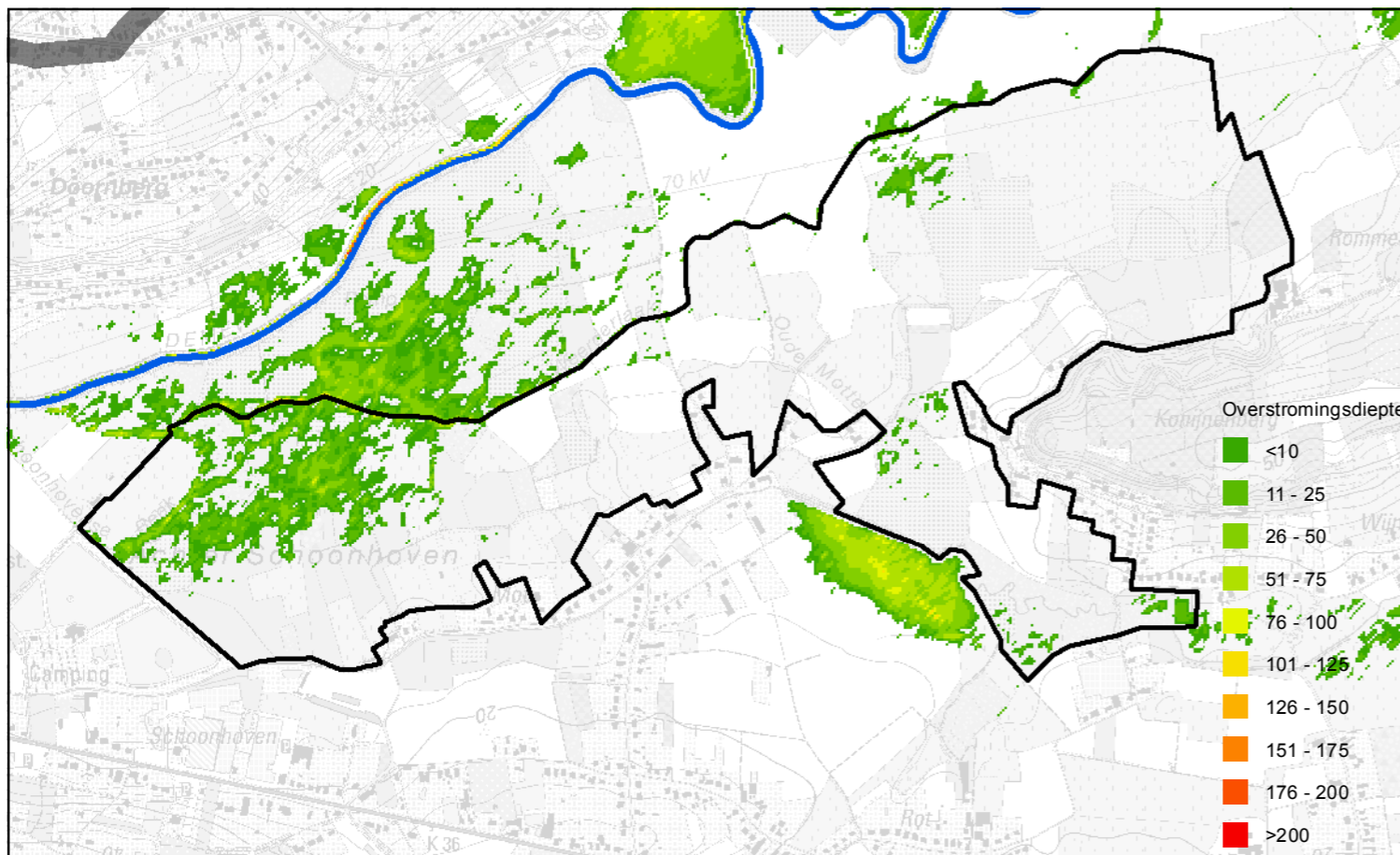




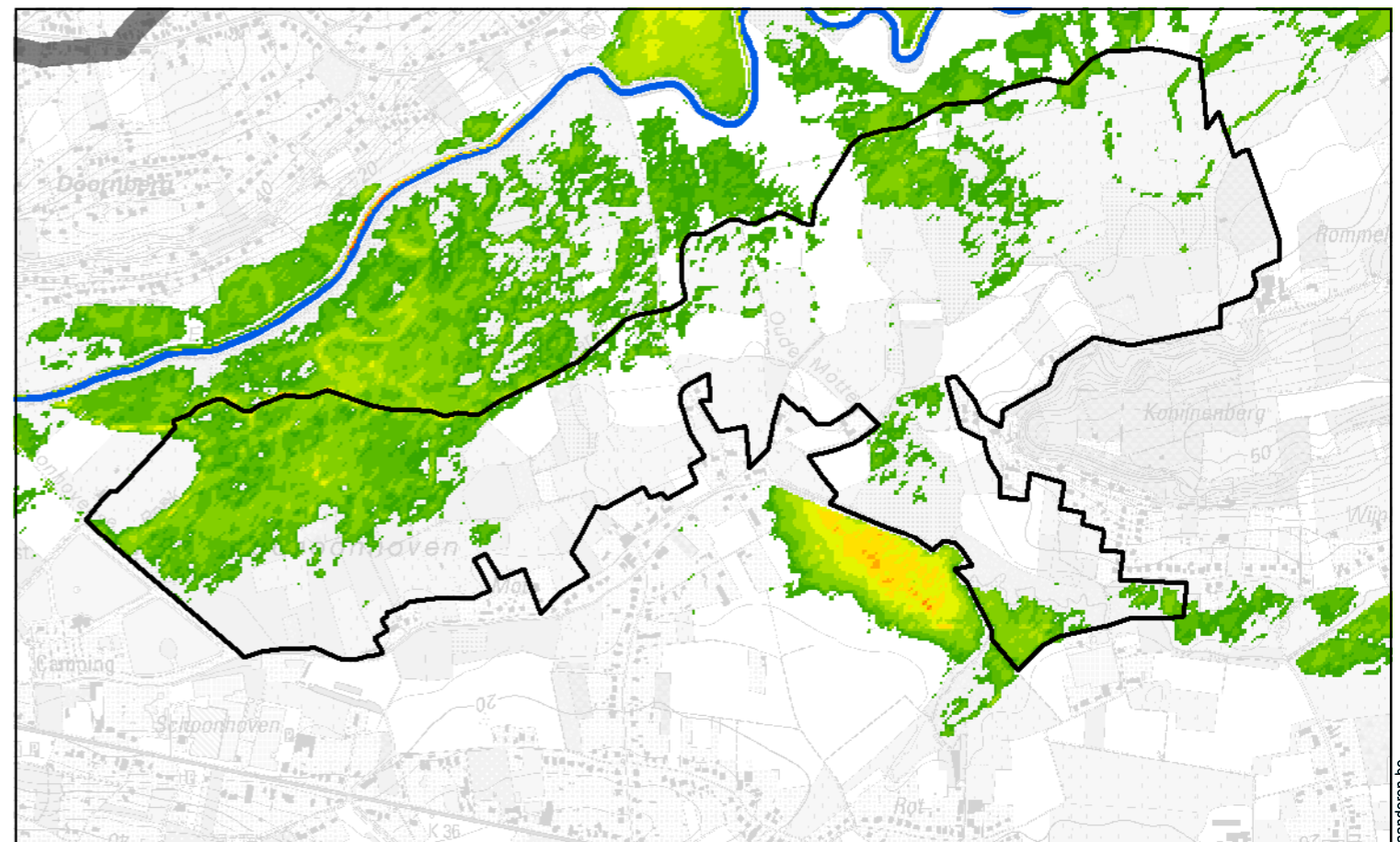
EU-habitattypes en RBB



Actuele situatie - Overstroming T1 (lichtblauw) en T5 (donkerblauw)

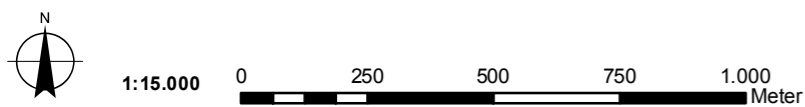


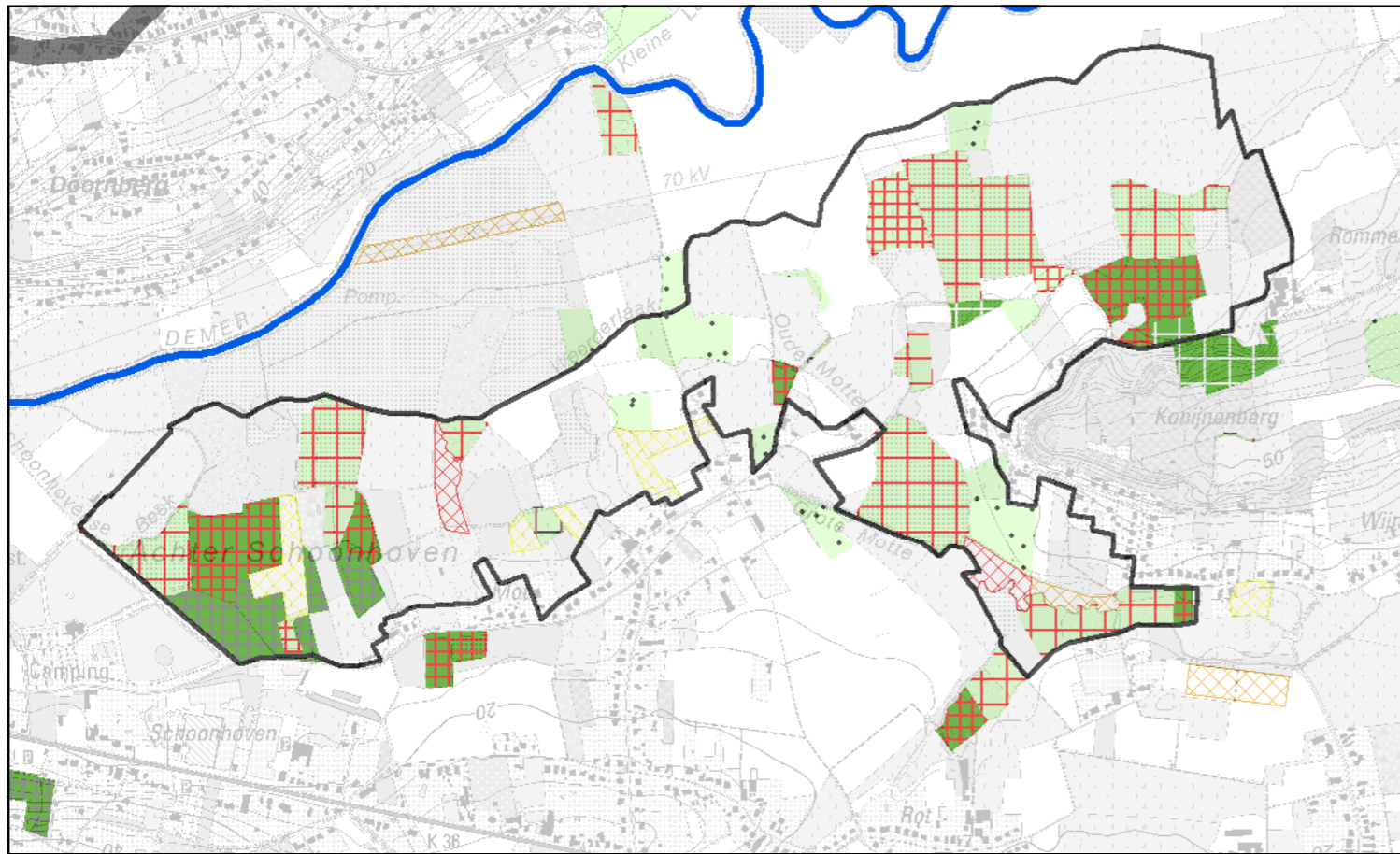
Alternatief A - Overstromingen retourperiode T1



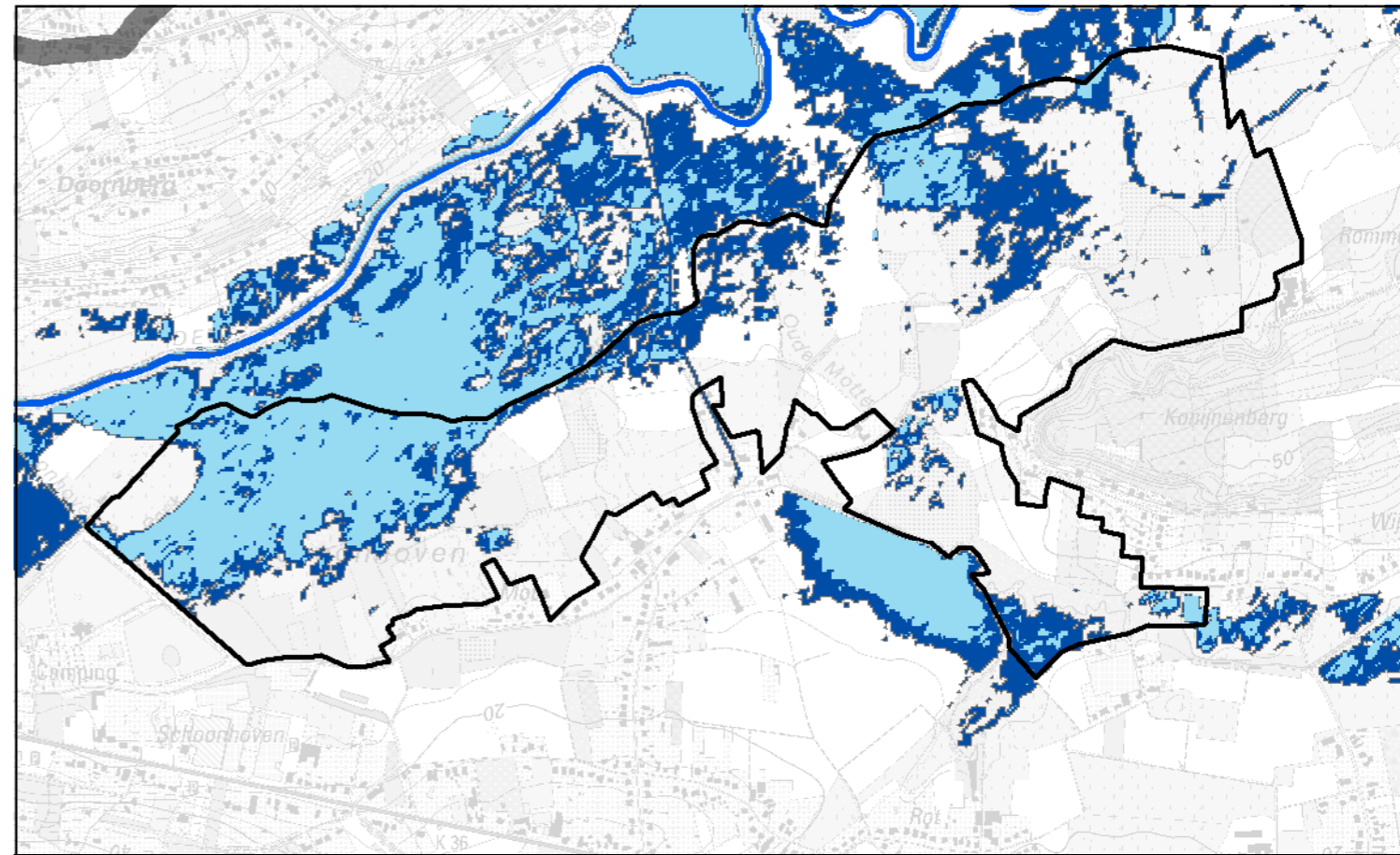
Alternatief A - Overstroming retourperiode T5

Kaart 86: Overstromingen in de referentiesituatie (T1, T5) en bij alternatief C (T1, T5) voor deelgebied 16 (Achter Schoonhoven en Rommelaar)

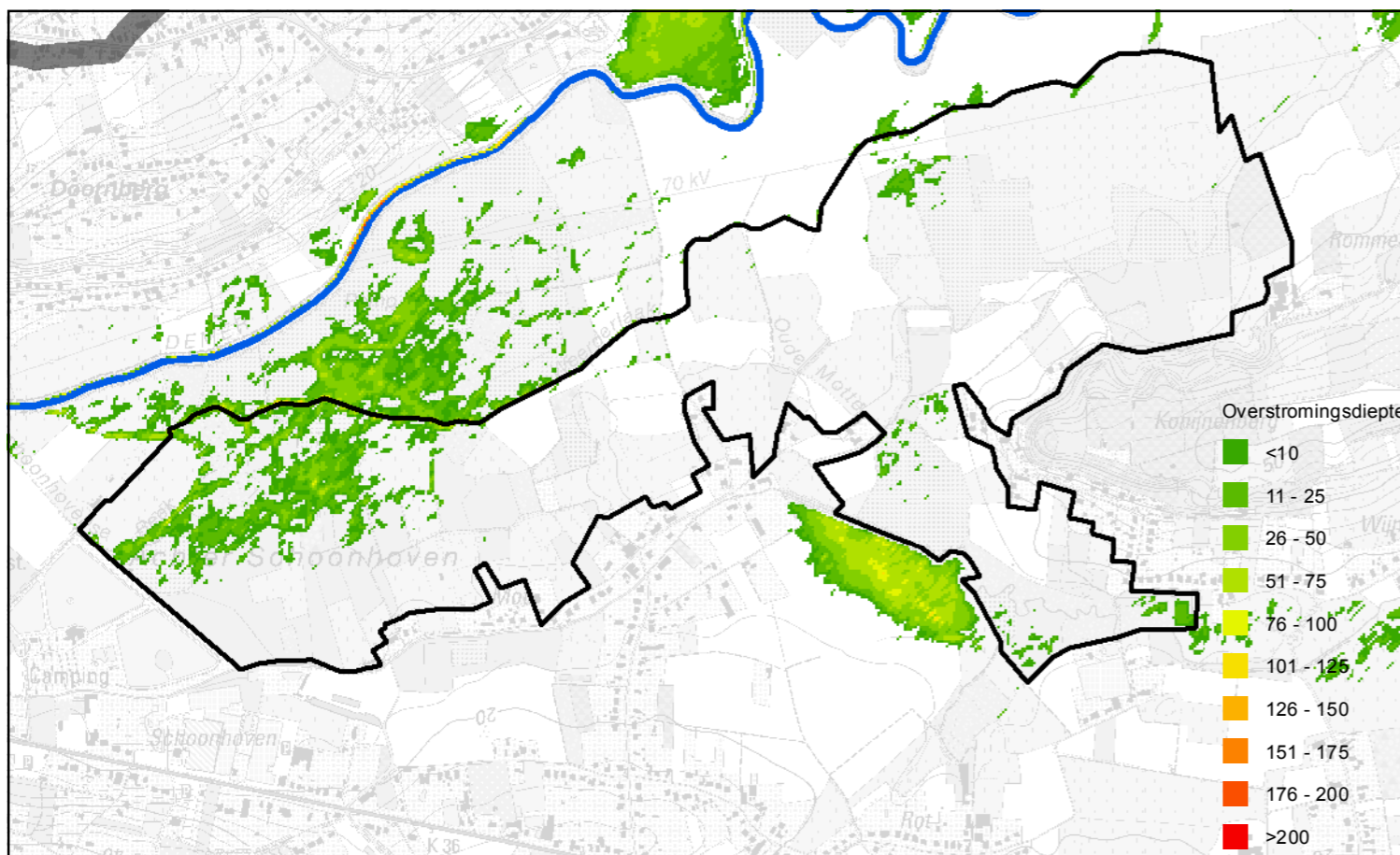




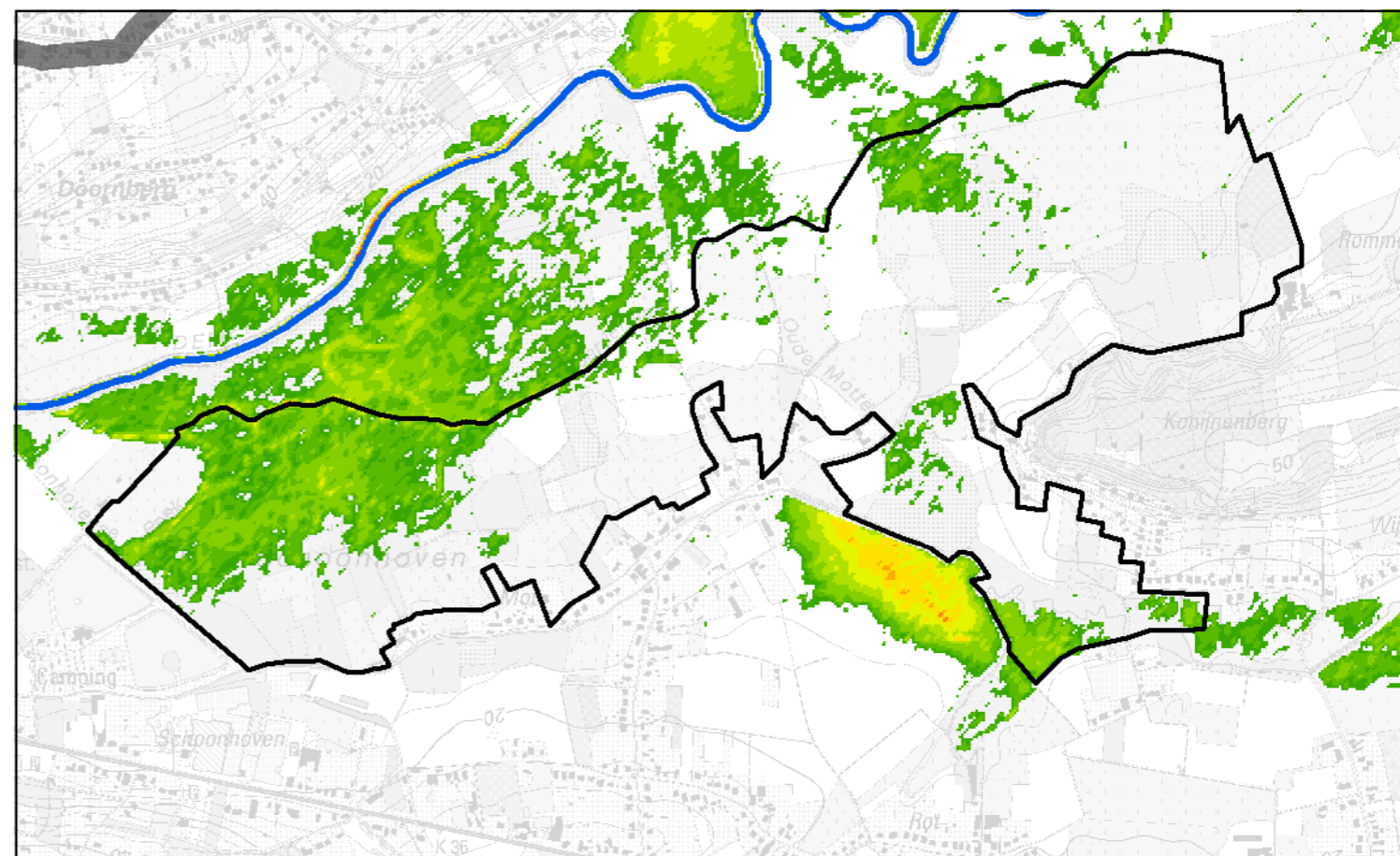
EU-habitattypes en RBB



Actuele situatie - Overstroming T1 (lichtblauw) en T5 (donkerblauw)

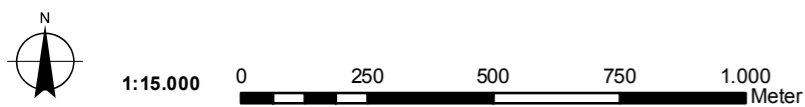


Alternatief B - Overstromingen retourperiode T1

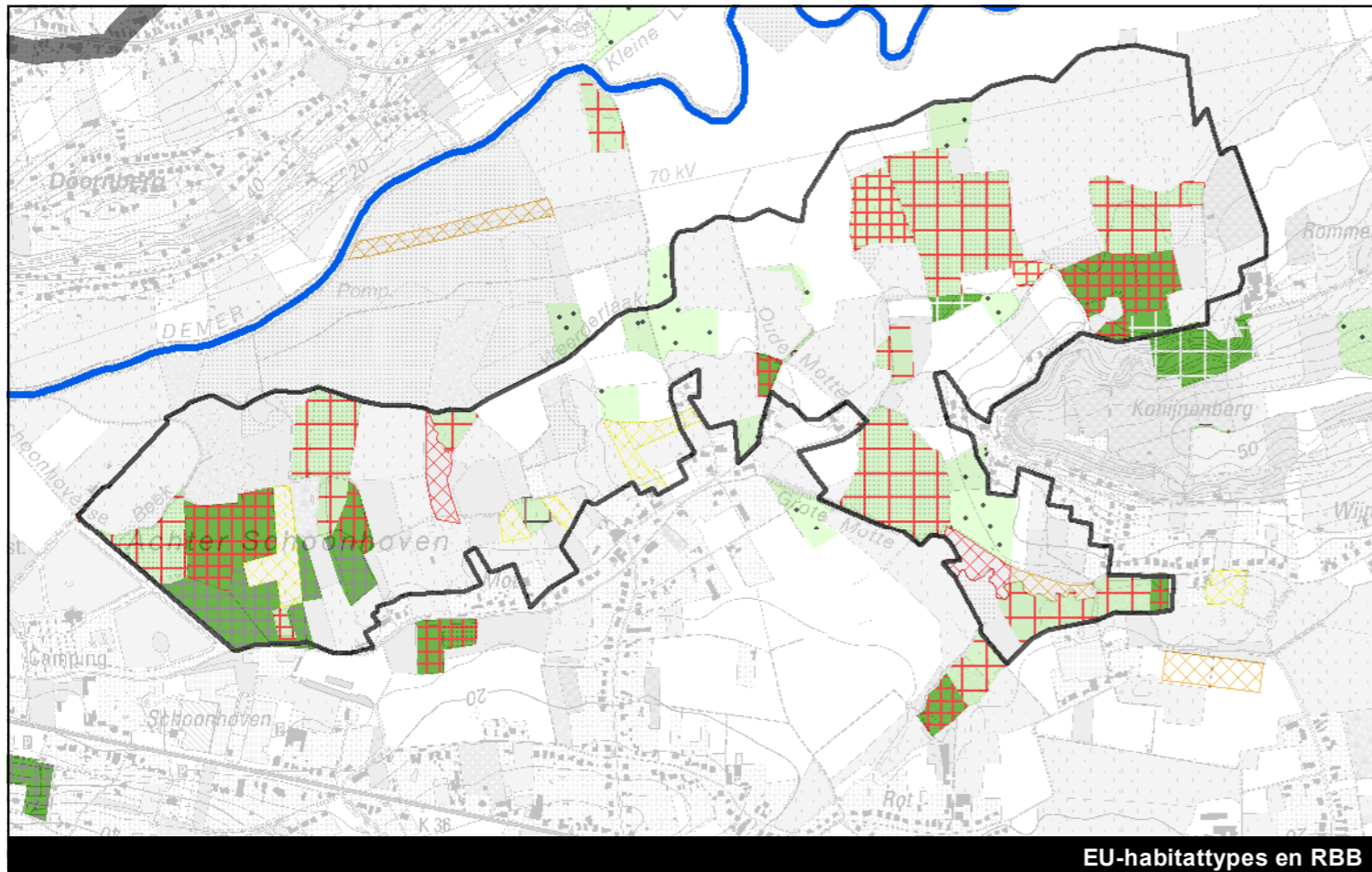


Alternatief B - Overstroming retourperiode T5

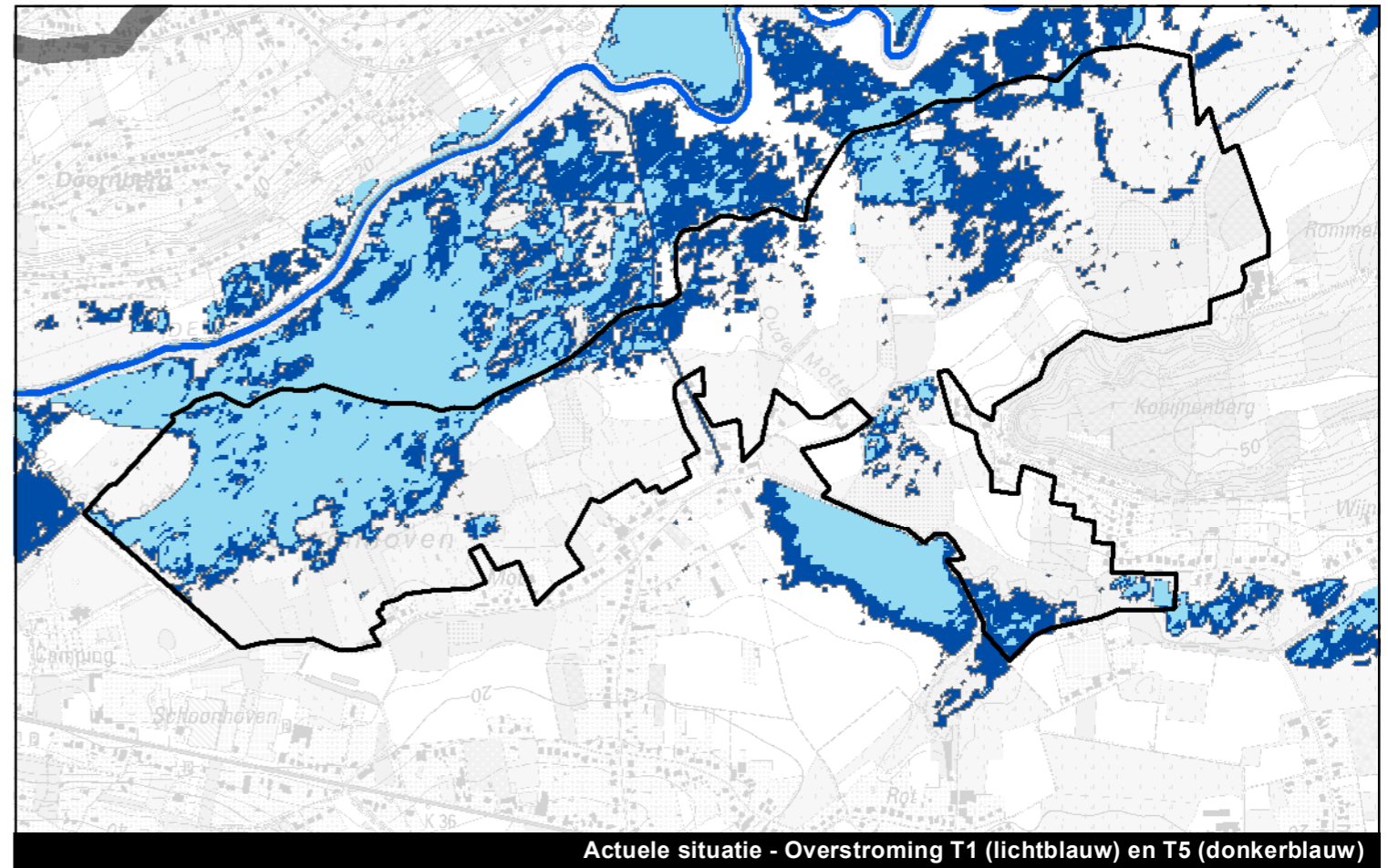
Kaart 87: Overstromingen in de referentiesituatie (T1, T5) en bij alternatief B (T1, T5) voor deelgebied 16 (Achter Schoonhoven en Rommelaar)



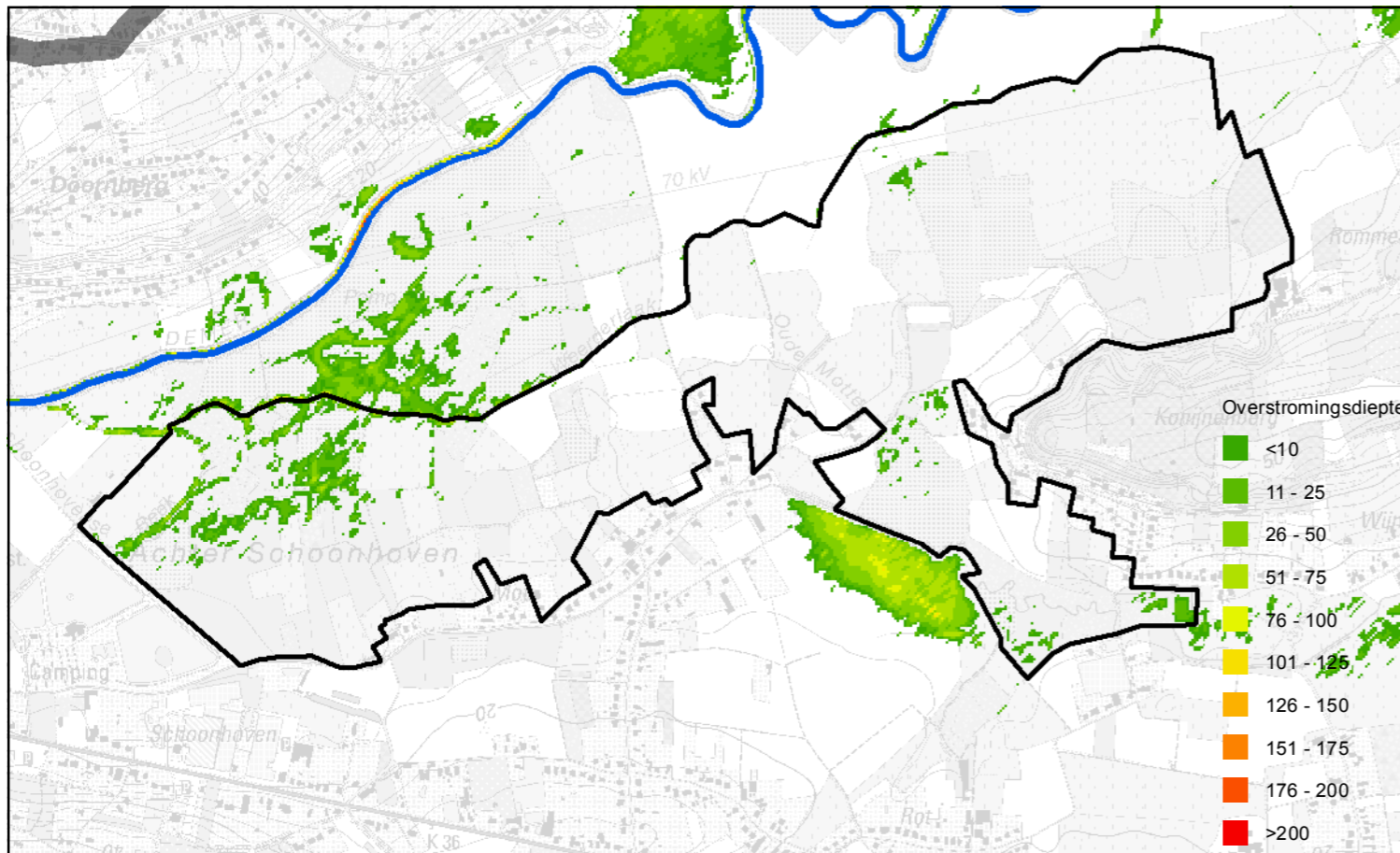




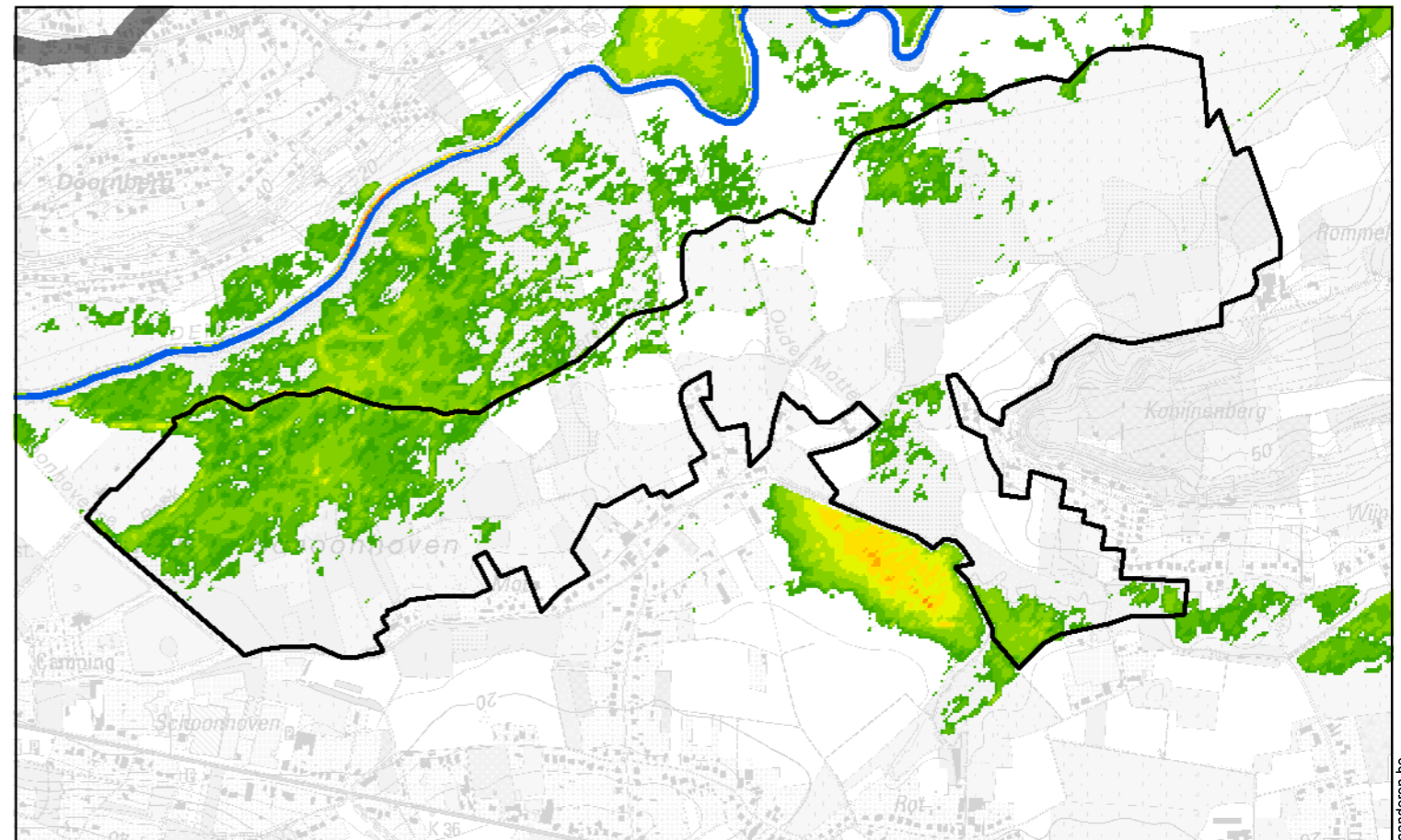
EU-habitattypes en RBB



Actuele situatie - Overstroming T1 (lichtblauw) en T5 (donkerblauw)

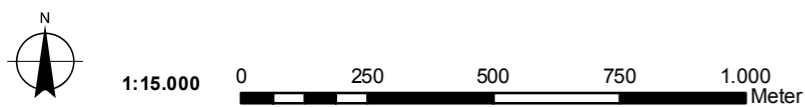


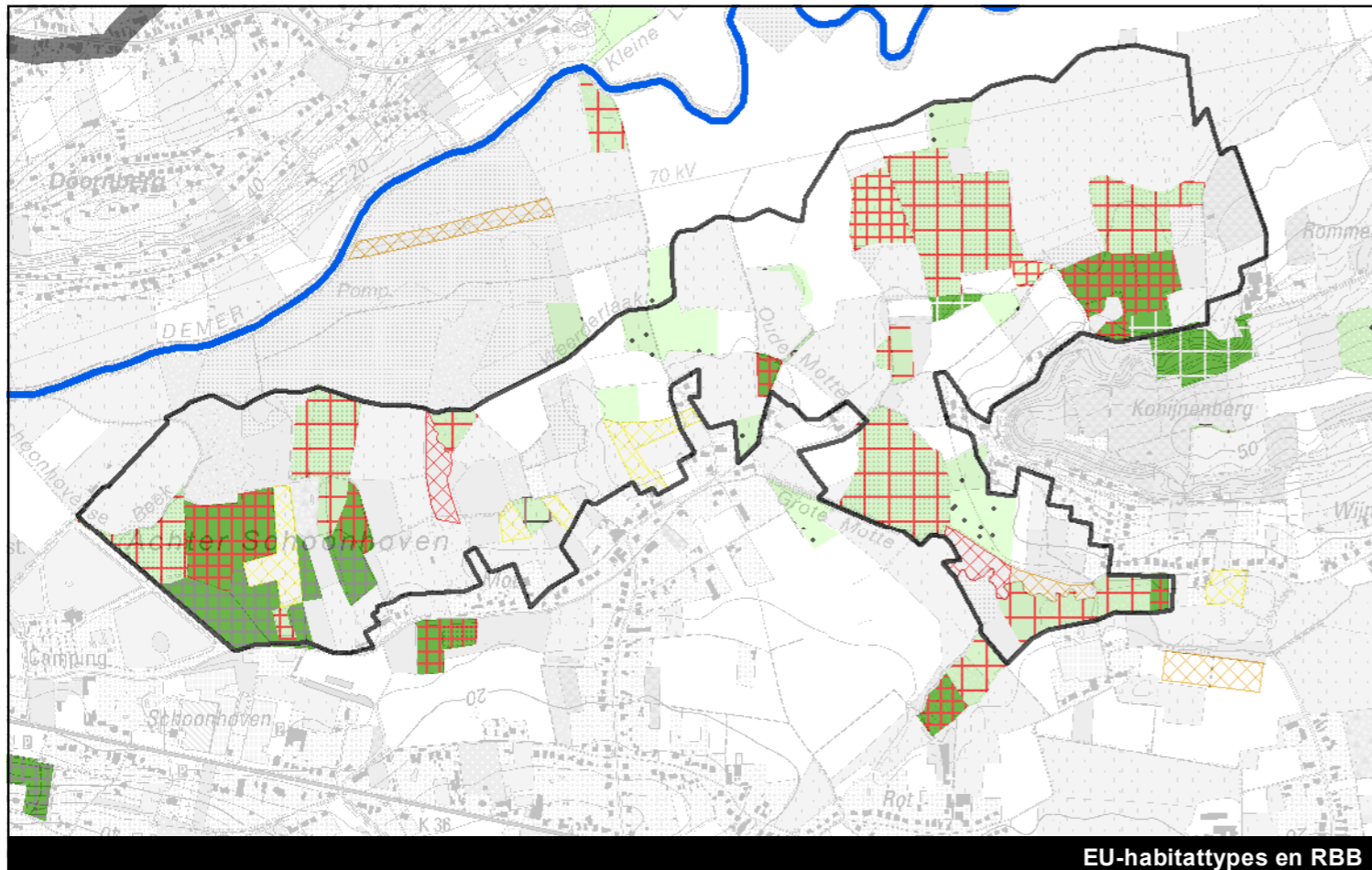
Alternatief C - Overstromingen retourperiode T1



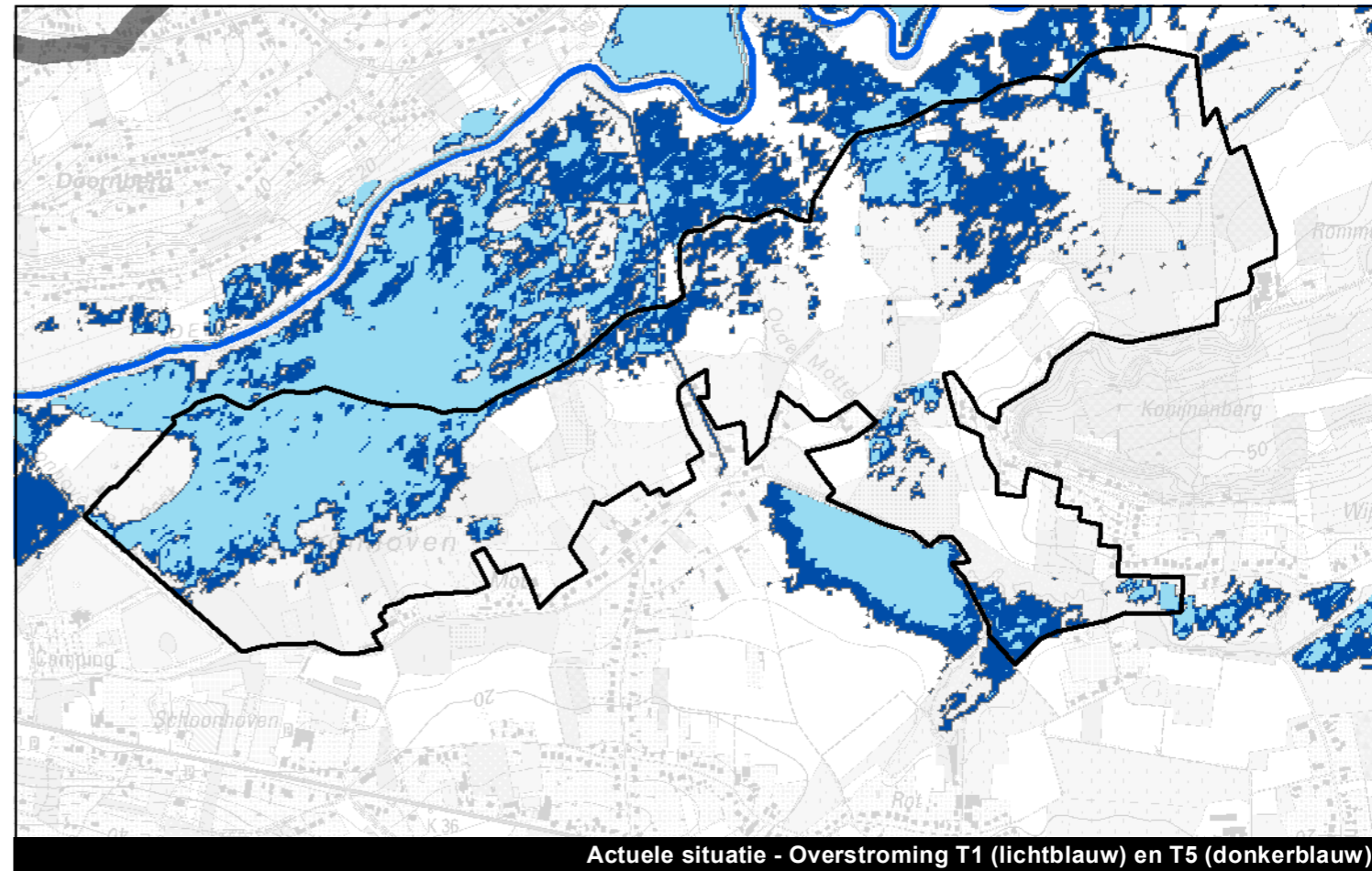
Alternatief C - Overstroming retourperiode T5

Kaart 88: Overstromingen in de referentiesituatie (T1, T5) en bij alternatief C (T1, T5) voor deelgebied 16 (Achter Schoonhoven en Rommelaar)

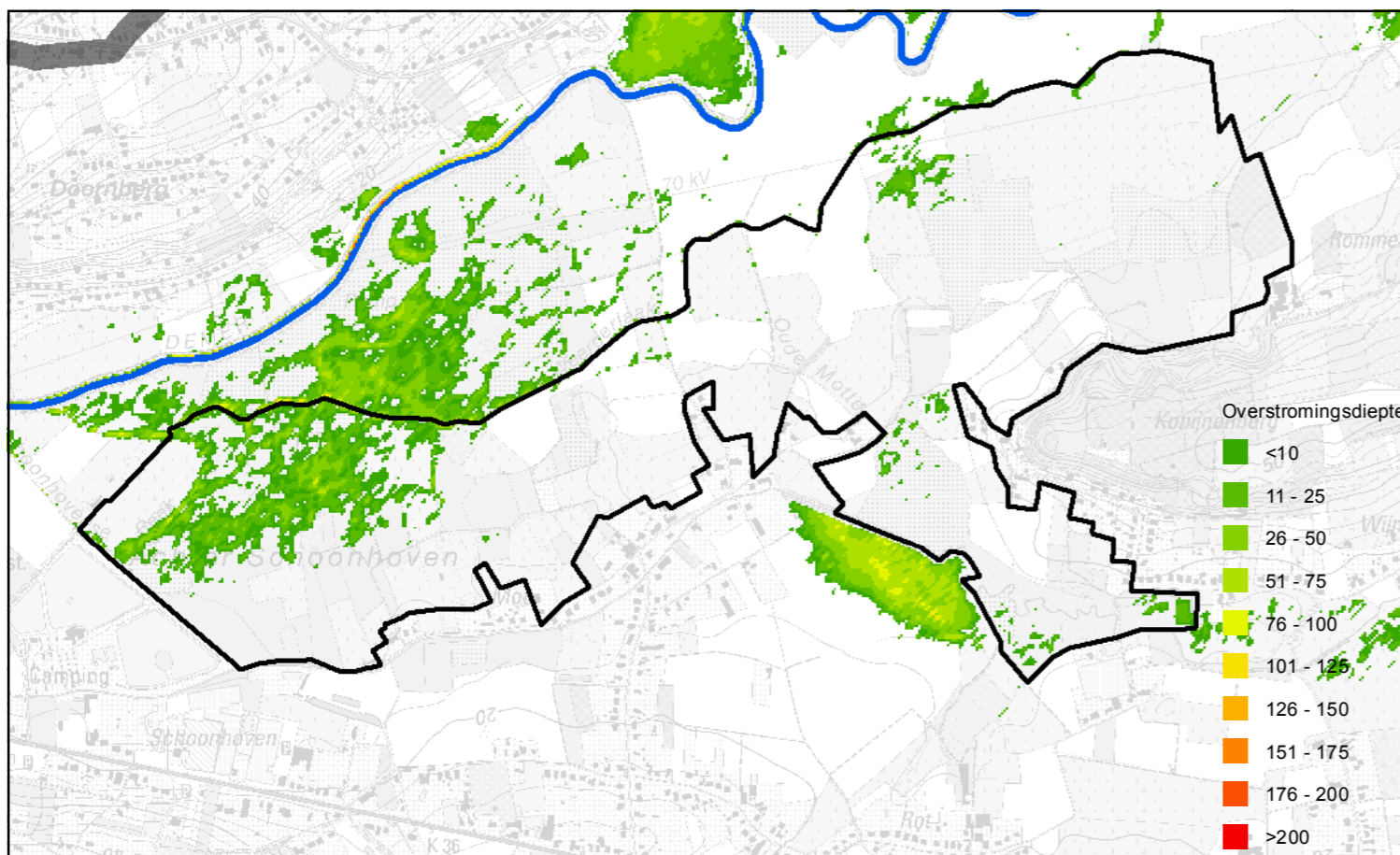




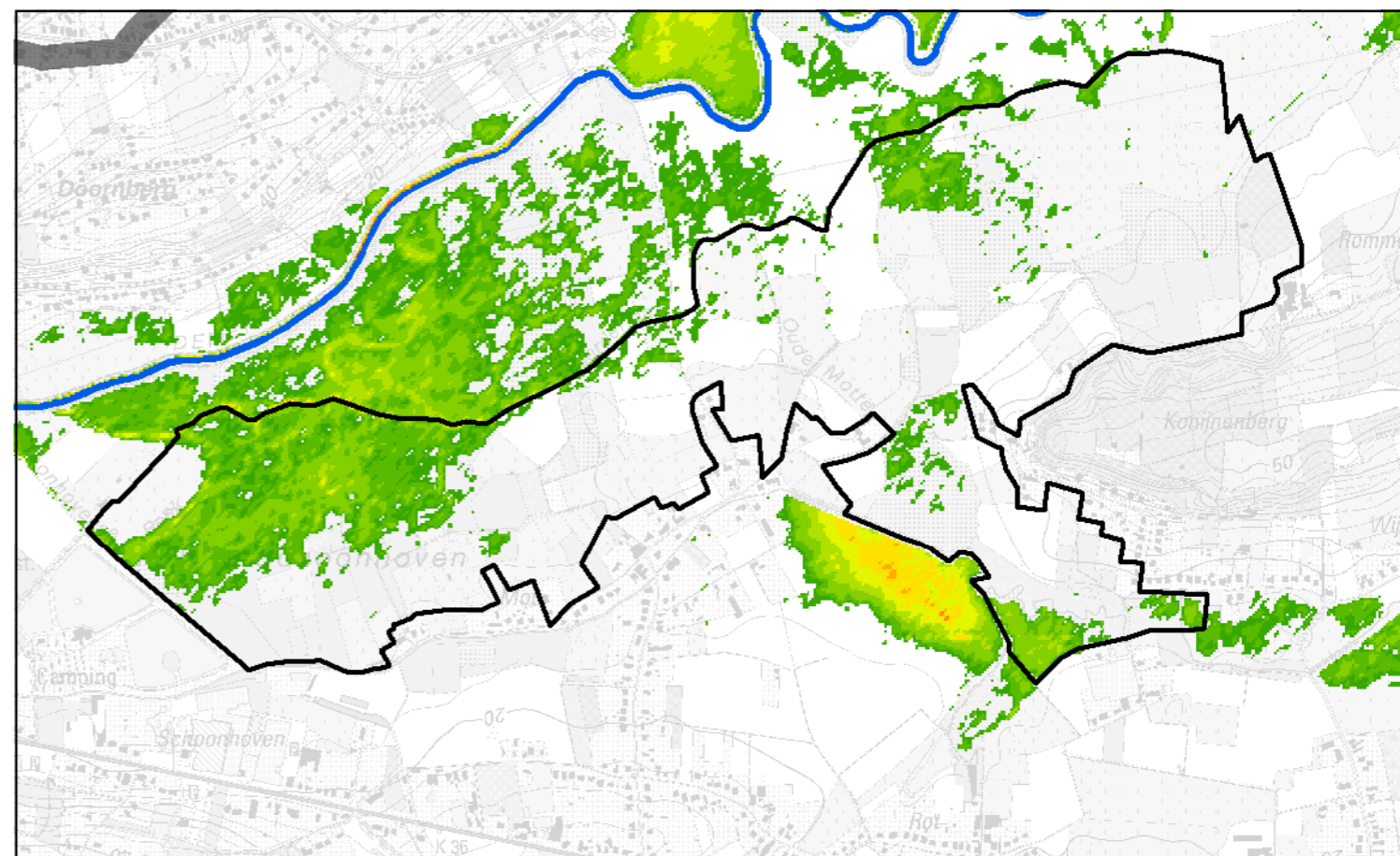
EU-habitattypes en RBB



Actuele situatie - Overstroming T1 (lichtblauw) en T5 (donkerblauw)

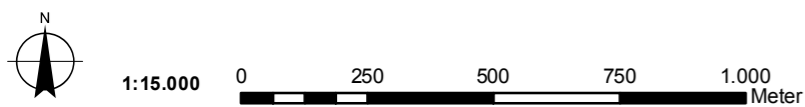


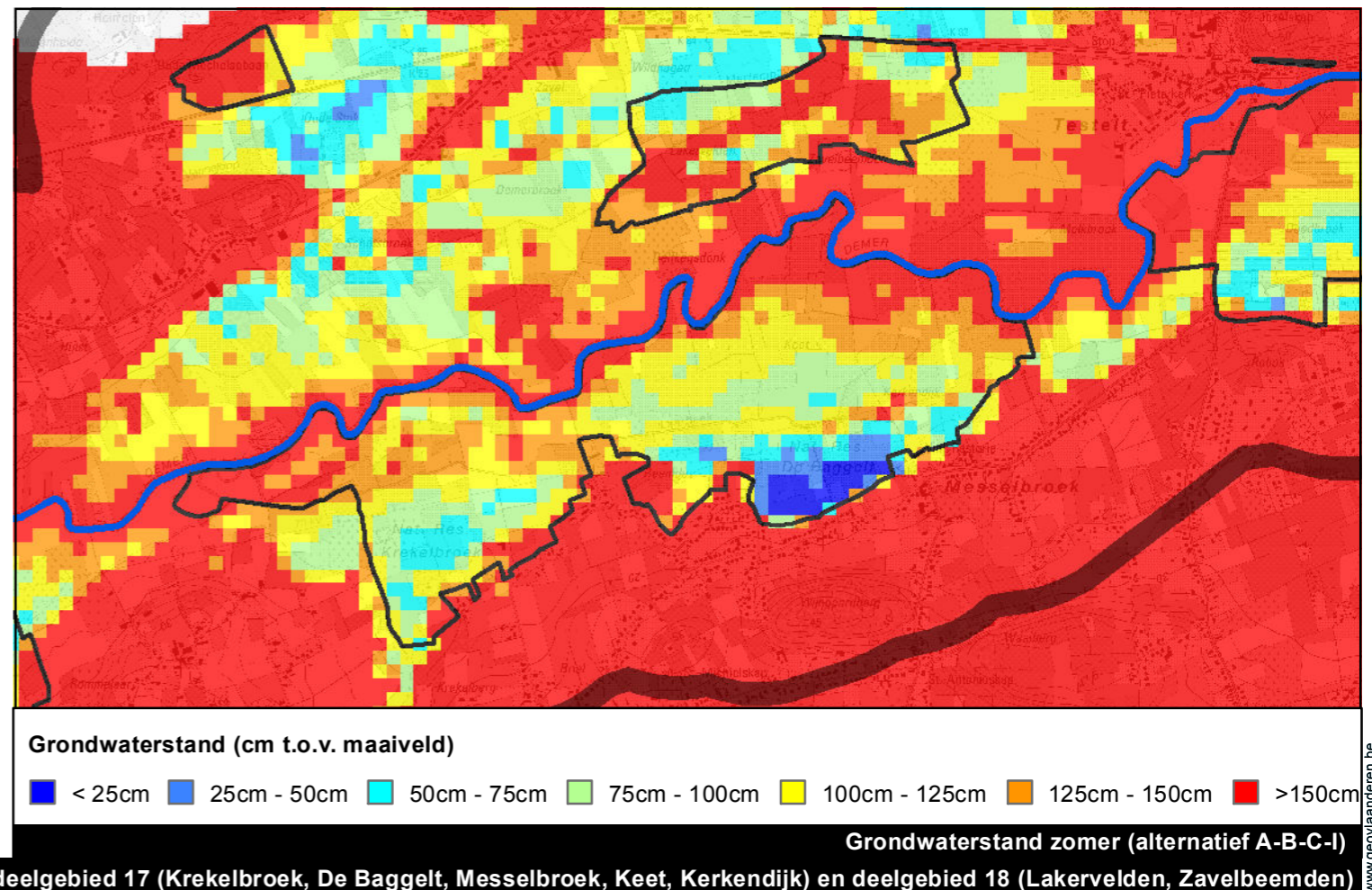
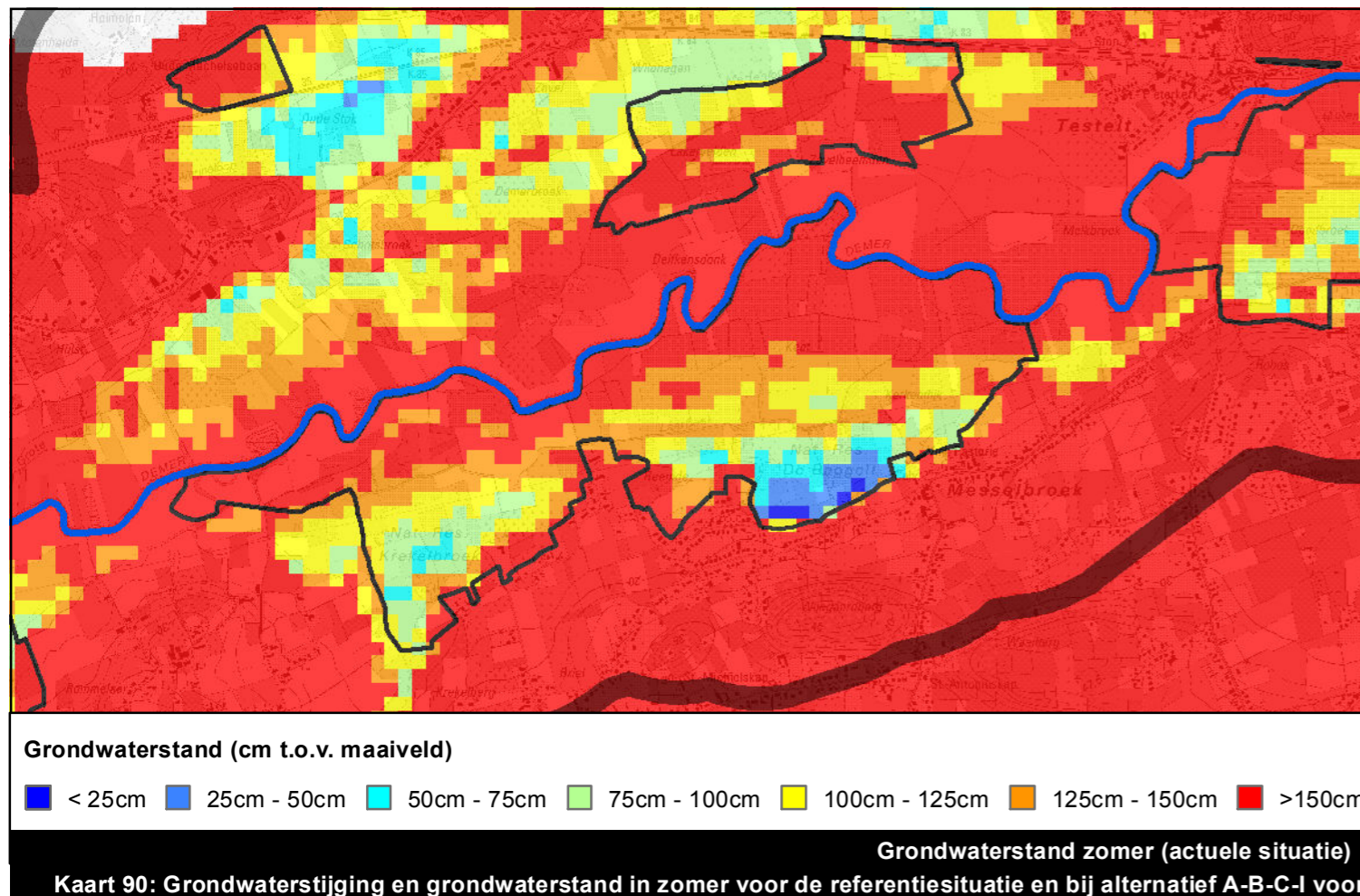
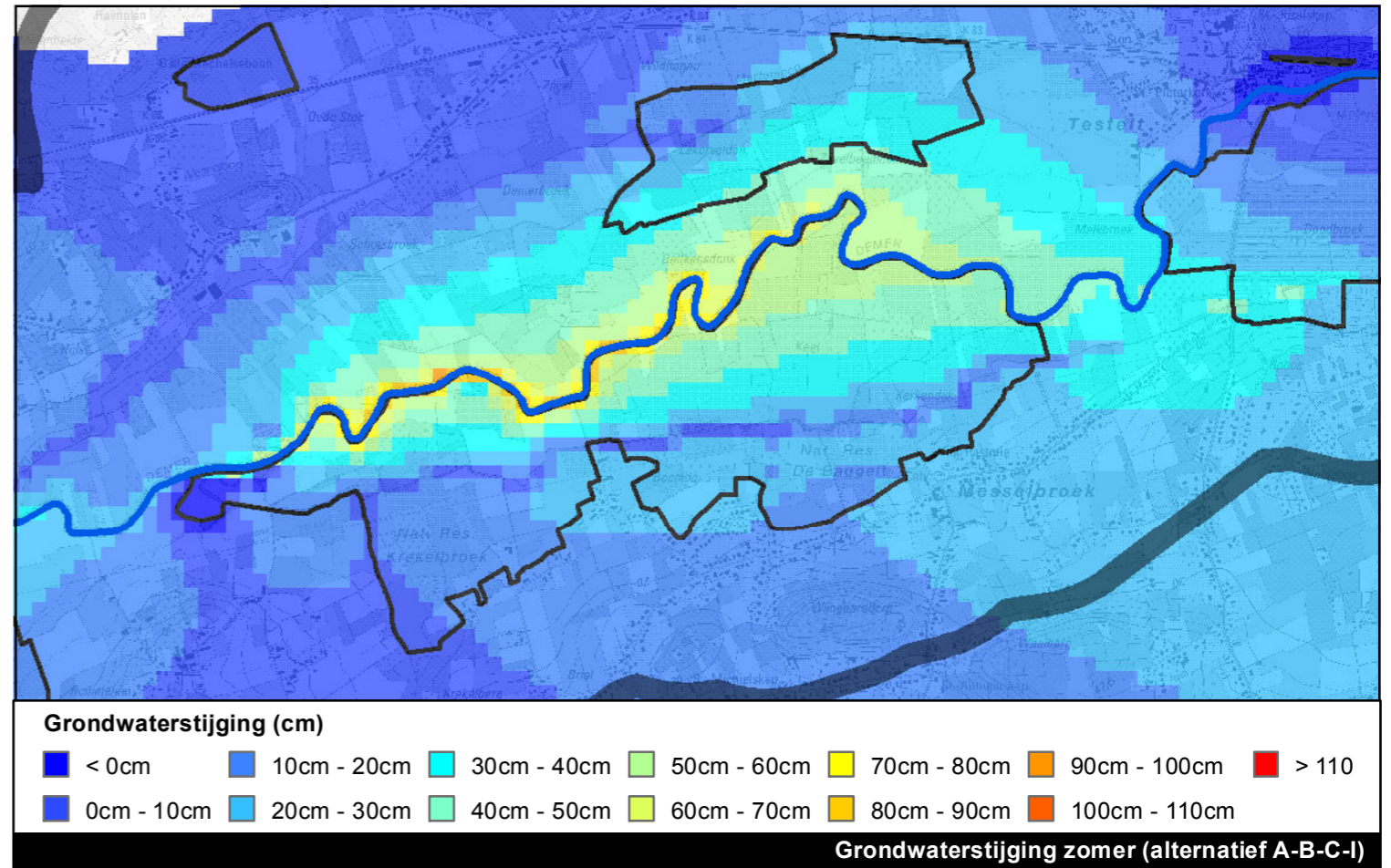
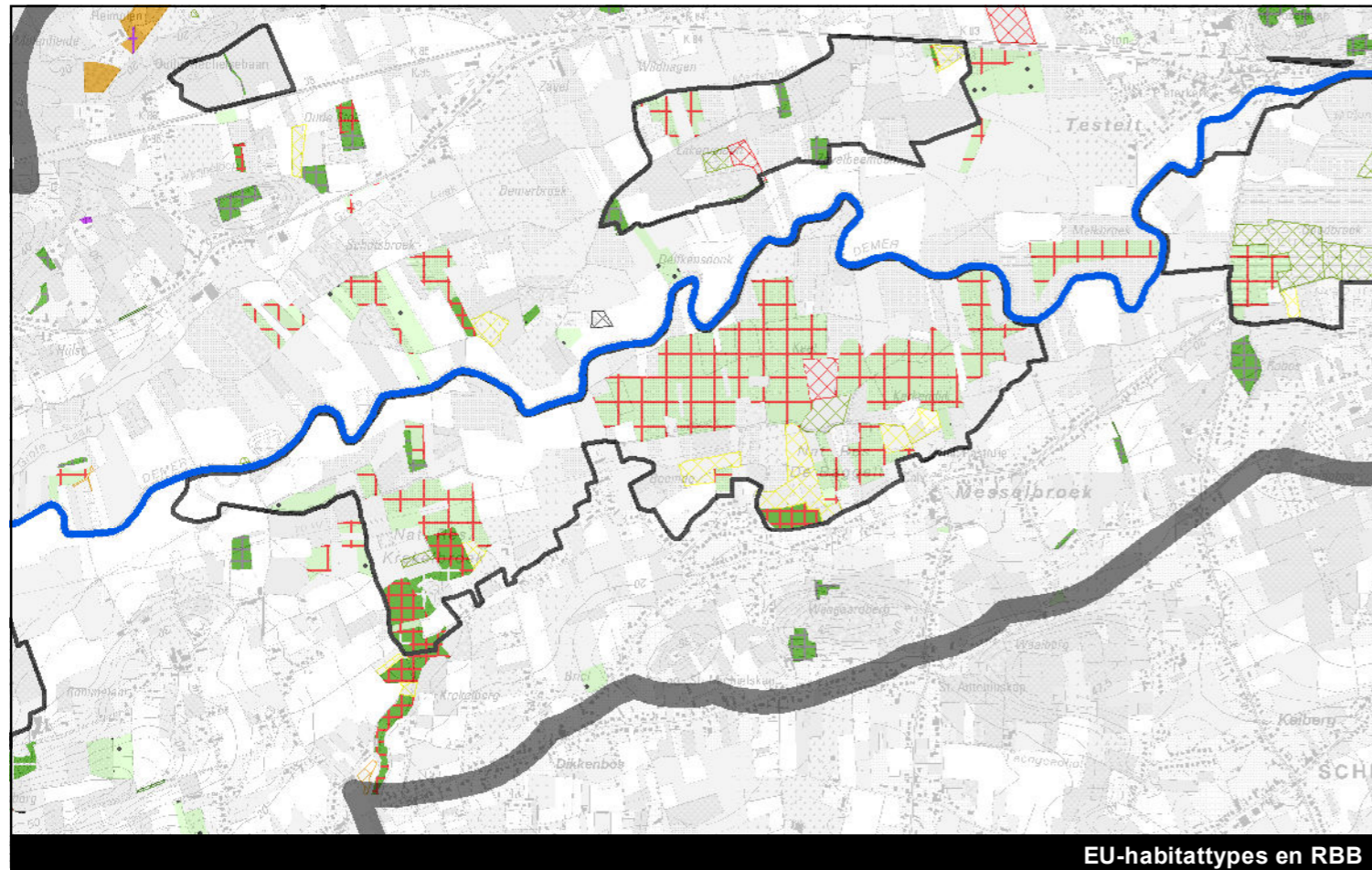
Alternatief I - Overstromingen retourperiode T1




Alternatief I - Overstroming retourperiode T5

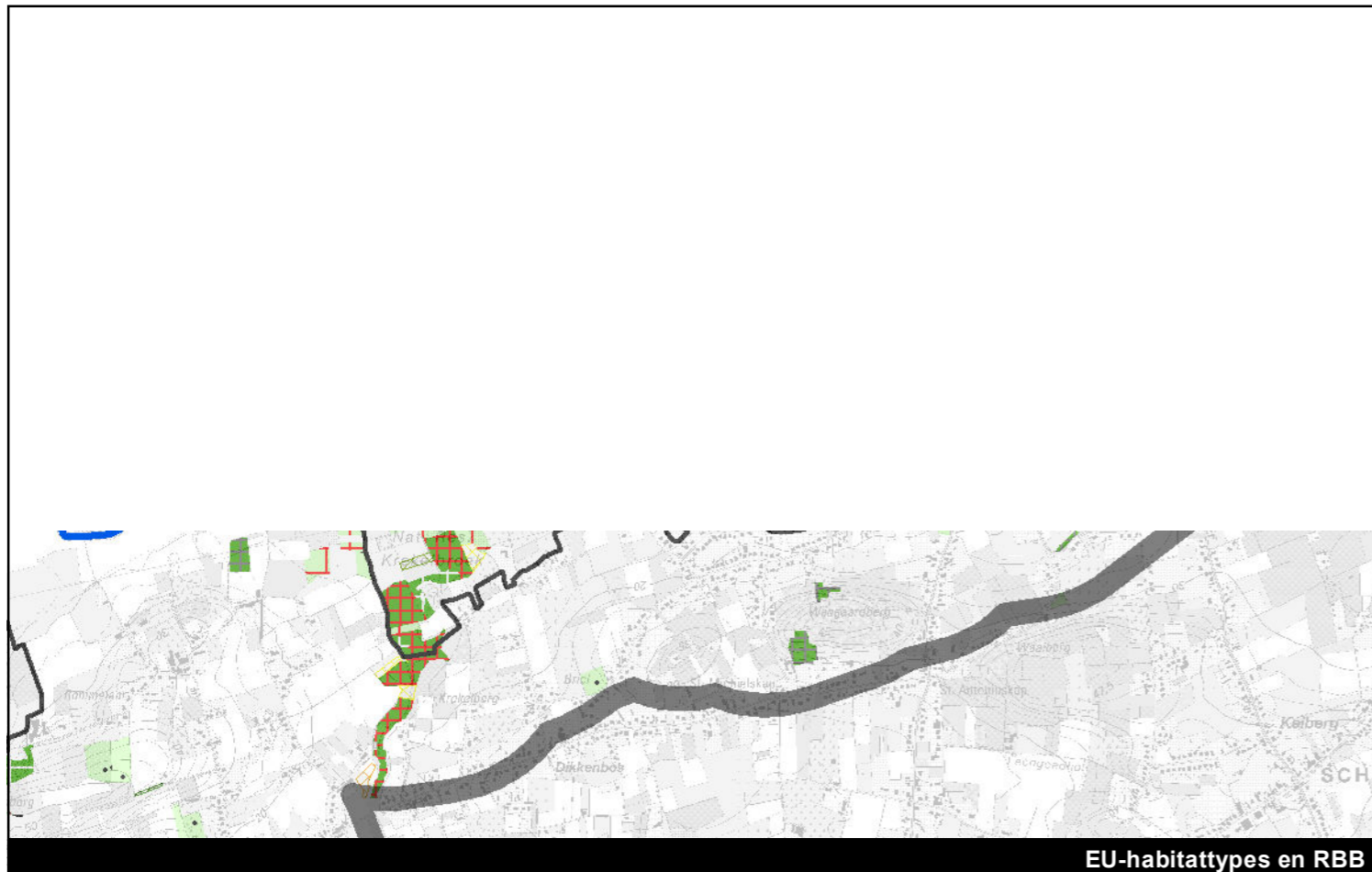
Kaart 89: Overstromingen in de referentiesituatie (T1, T5) en bij alternatief I (T1, T5) voor deelgebied 16 (Achter Schoonhoven en Rommelaar)



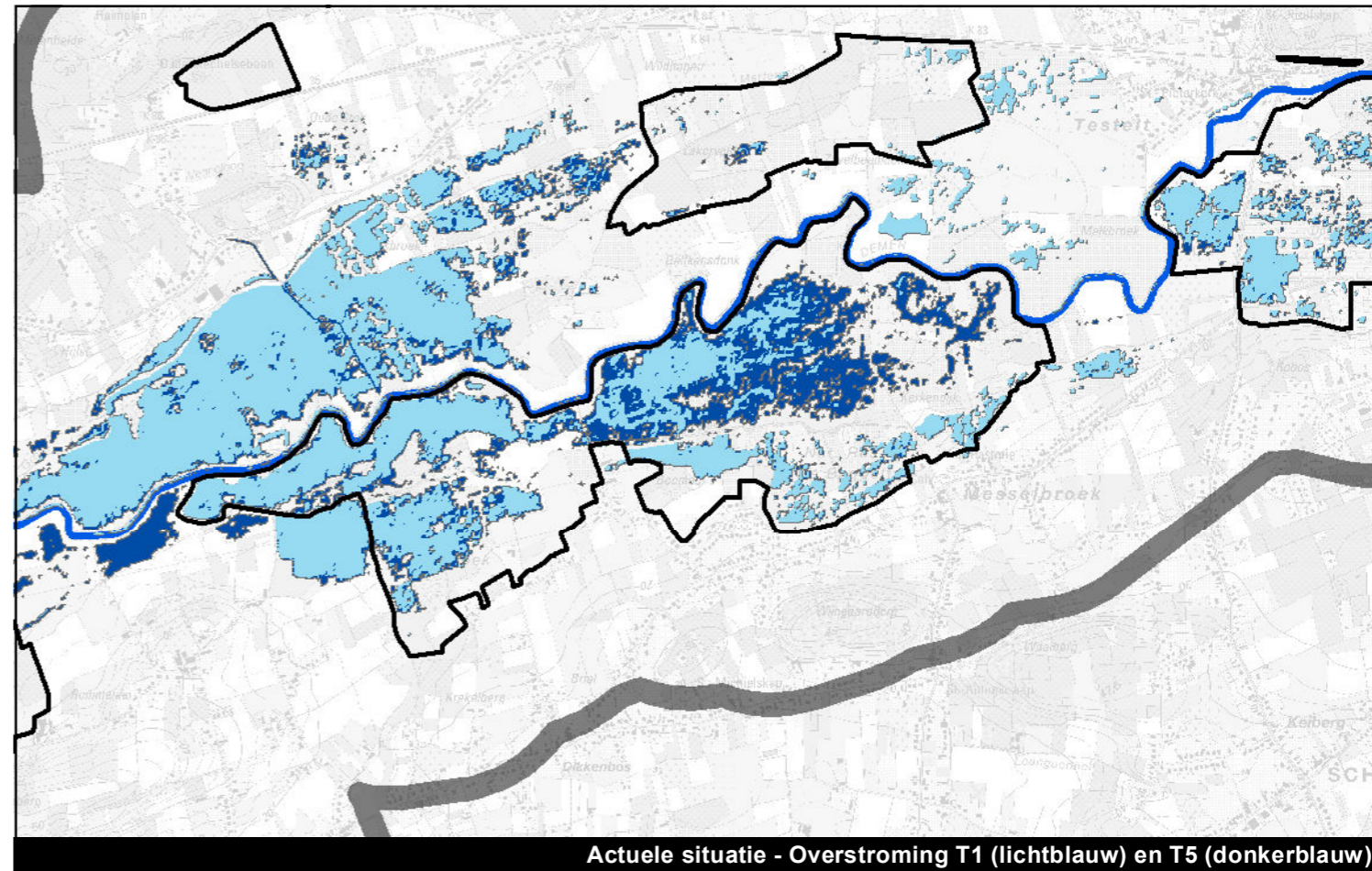


**Kaart 90: Grondwaterstijging en grondwaterstand in zomer voor de referentiesituatie en bij alternatief A-B-C-I voor deelgebied 17 (Krekelbroek, De Baggelt, Messelbroek, Keet, Kerkendijk) en deelgebied 18 (Lakervelden, Zavelbeemden)**

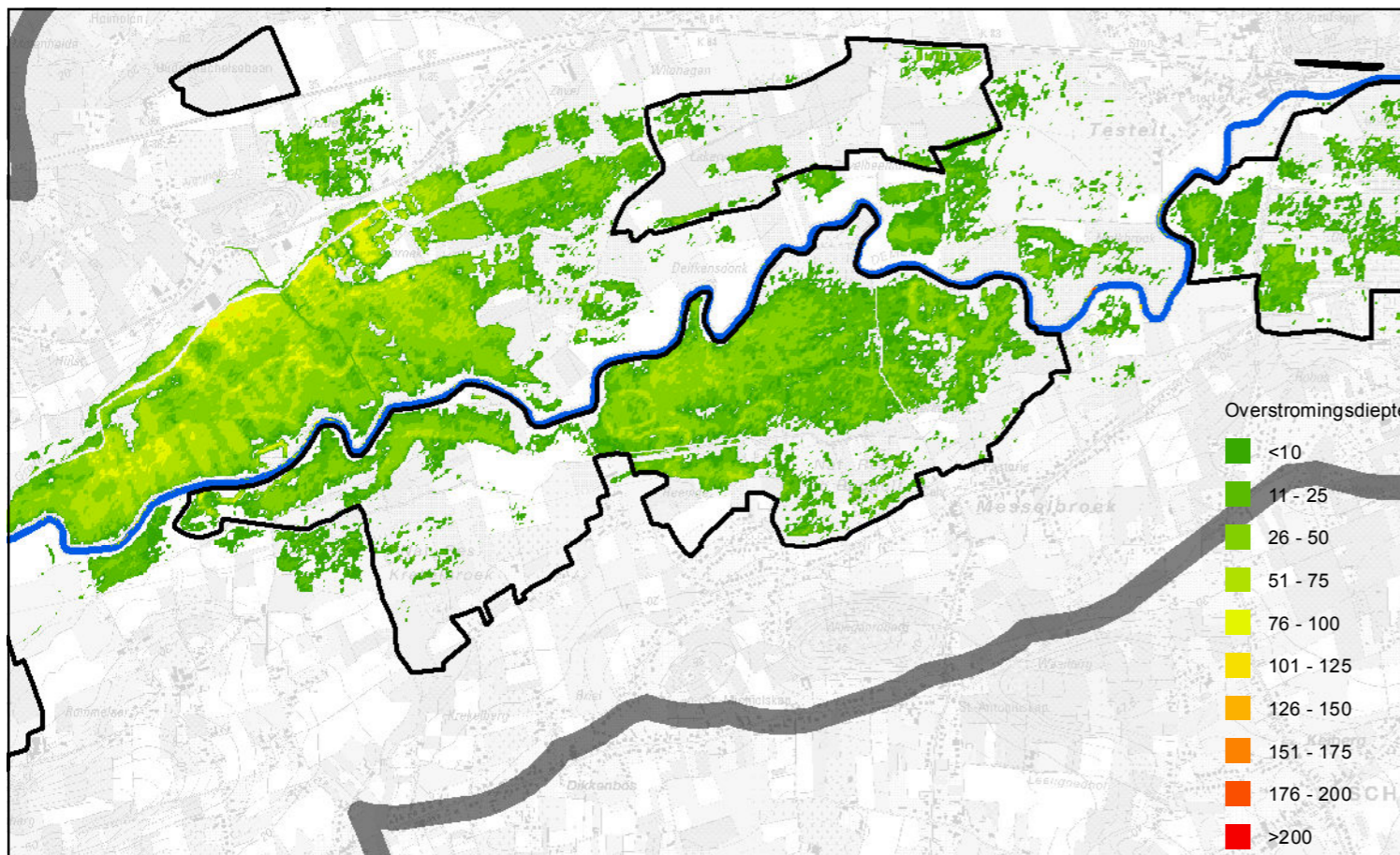




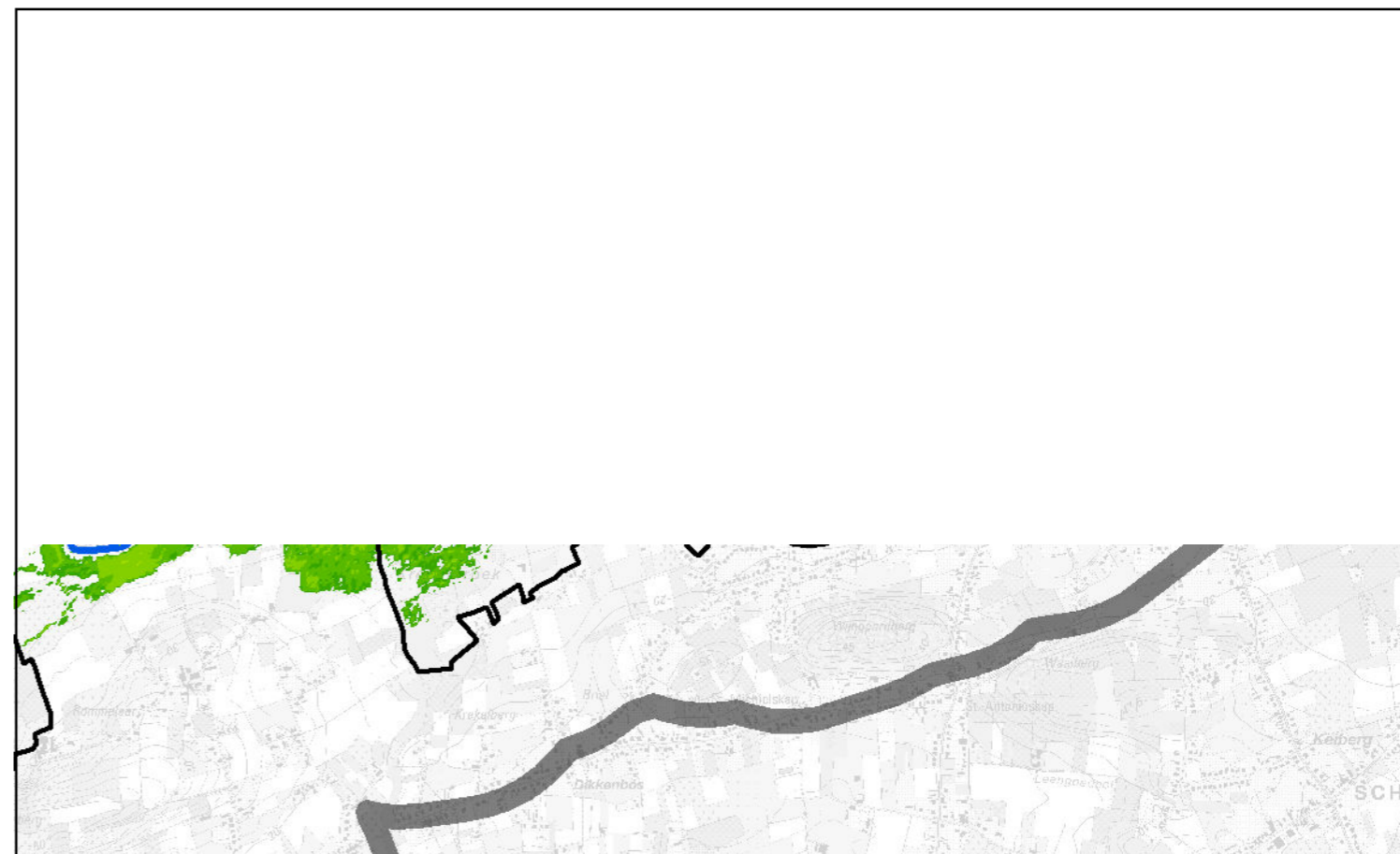
EU-habitattypes en RBB



Actuele situatie - Overstroming T1 (lichtblauw) en T5 (donkerblauw)



Alternatief A - Overstromingen retourperiode T1

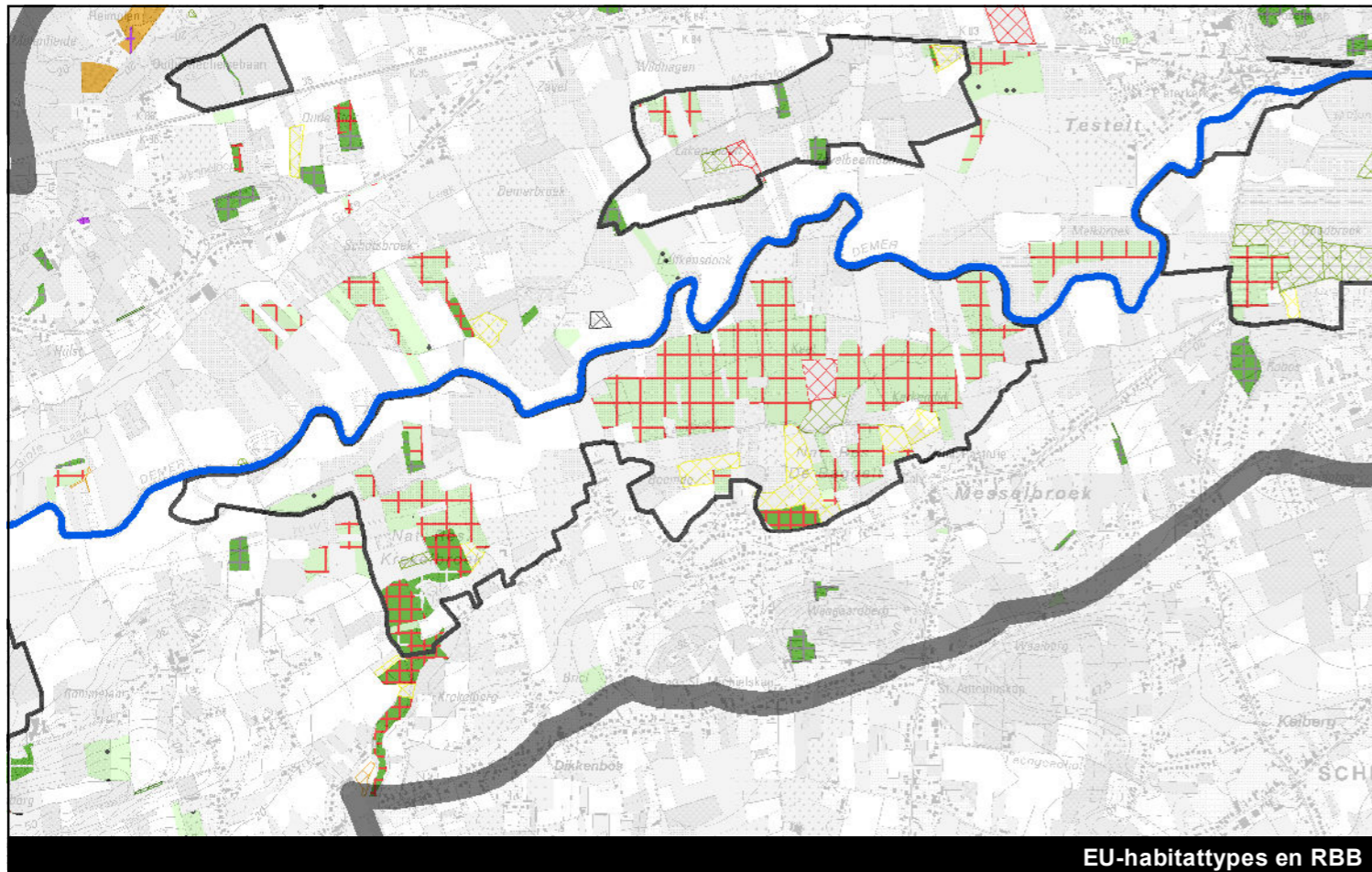


Alternatief A - Overstroming retourperiode T5

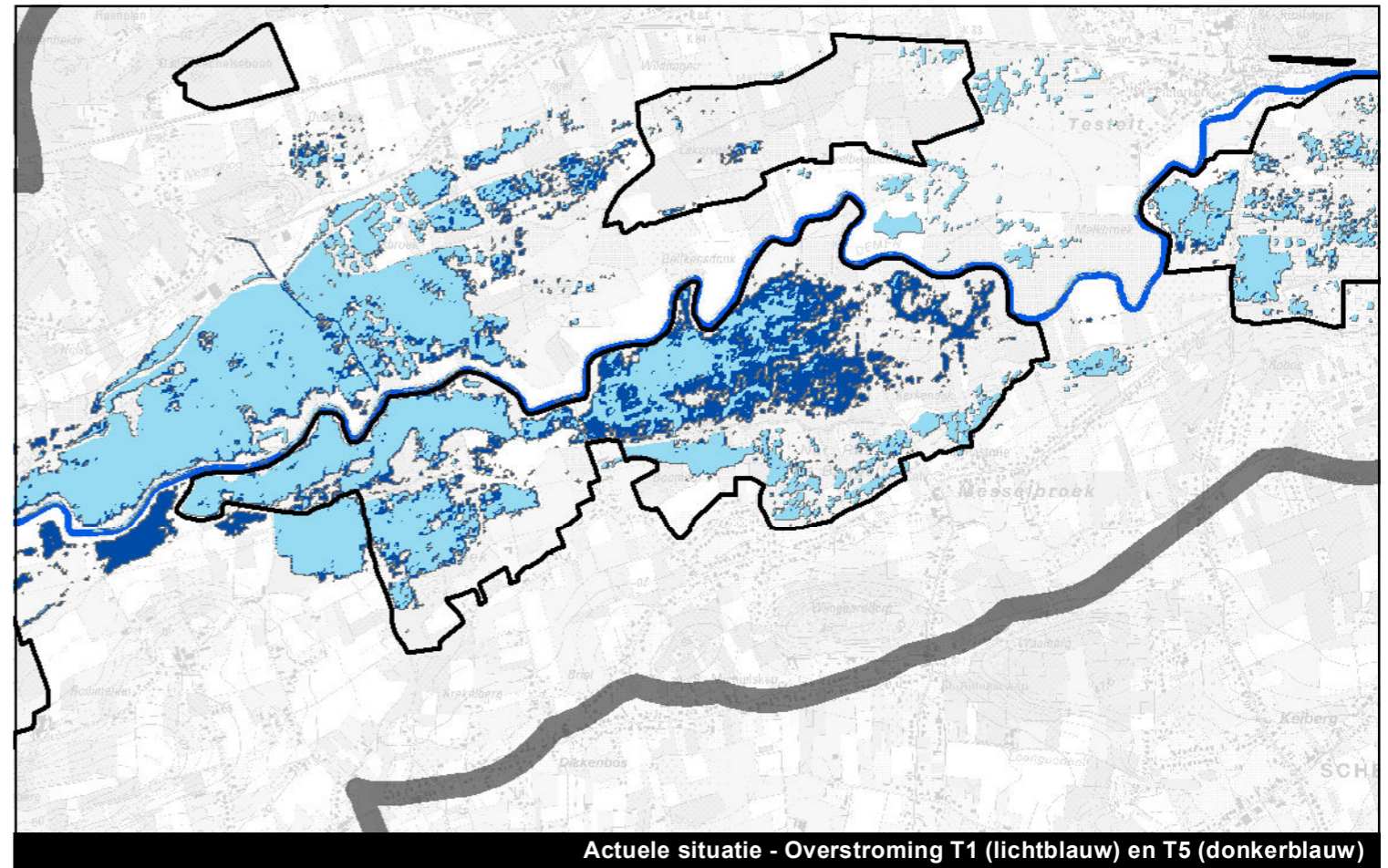
Kaart 91: Overstromingen in de referentiesituatie (T1, T5) en bij alternatief A (T1, T5) voor deelgebied 17 (Krekelbroek, De Baggelt, Messelbroek, Keet en Kerkendijk) en deelgebied 18 (Lakervelden, Zavelbeemden)



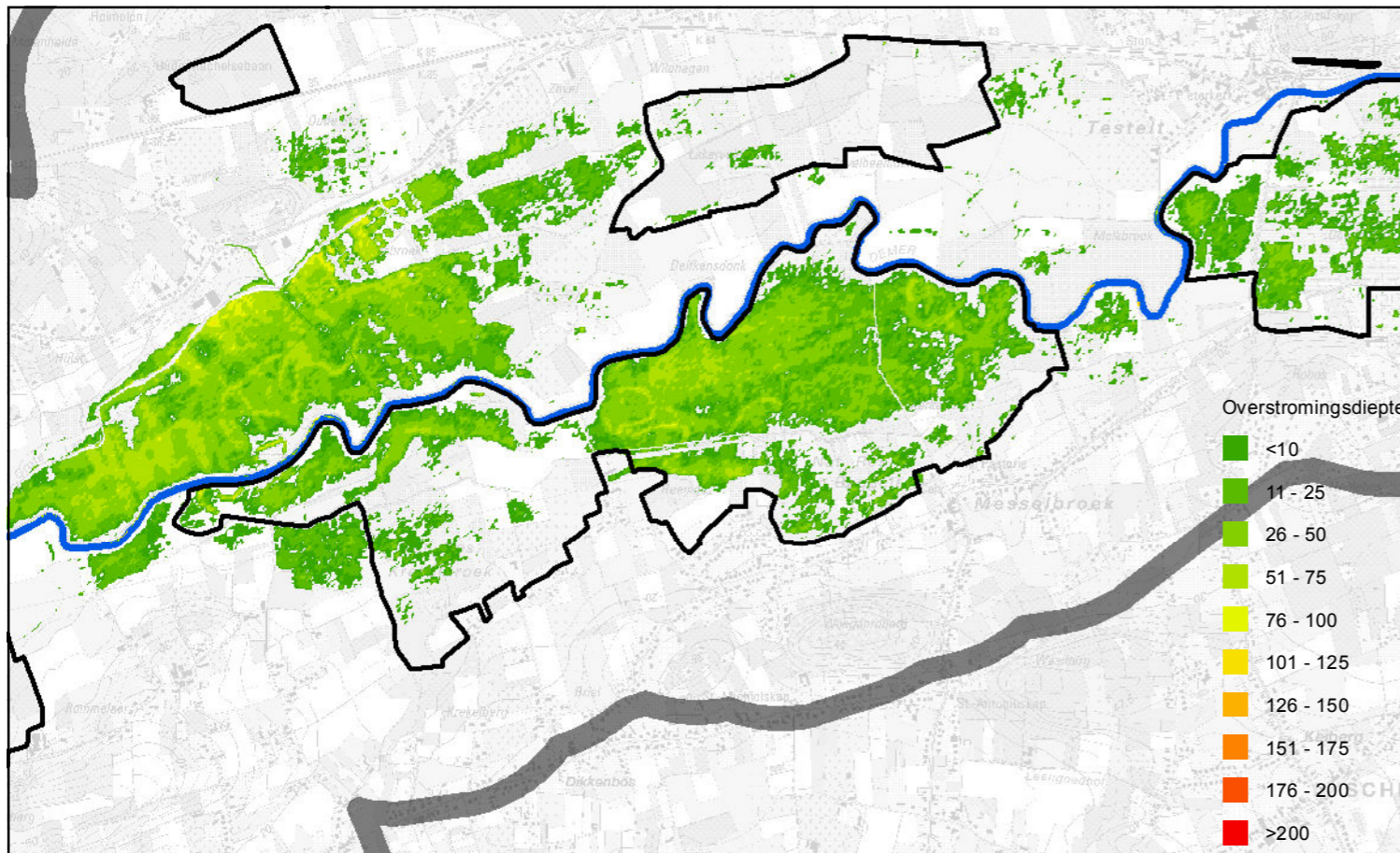
1:25.000 0 500 1.000 1.500 2.000 Meter



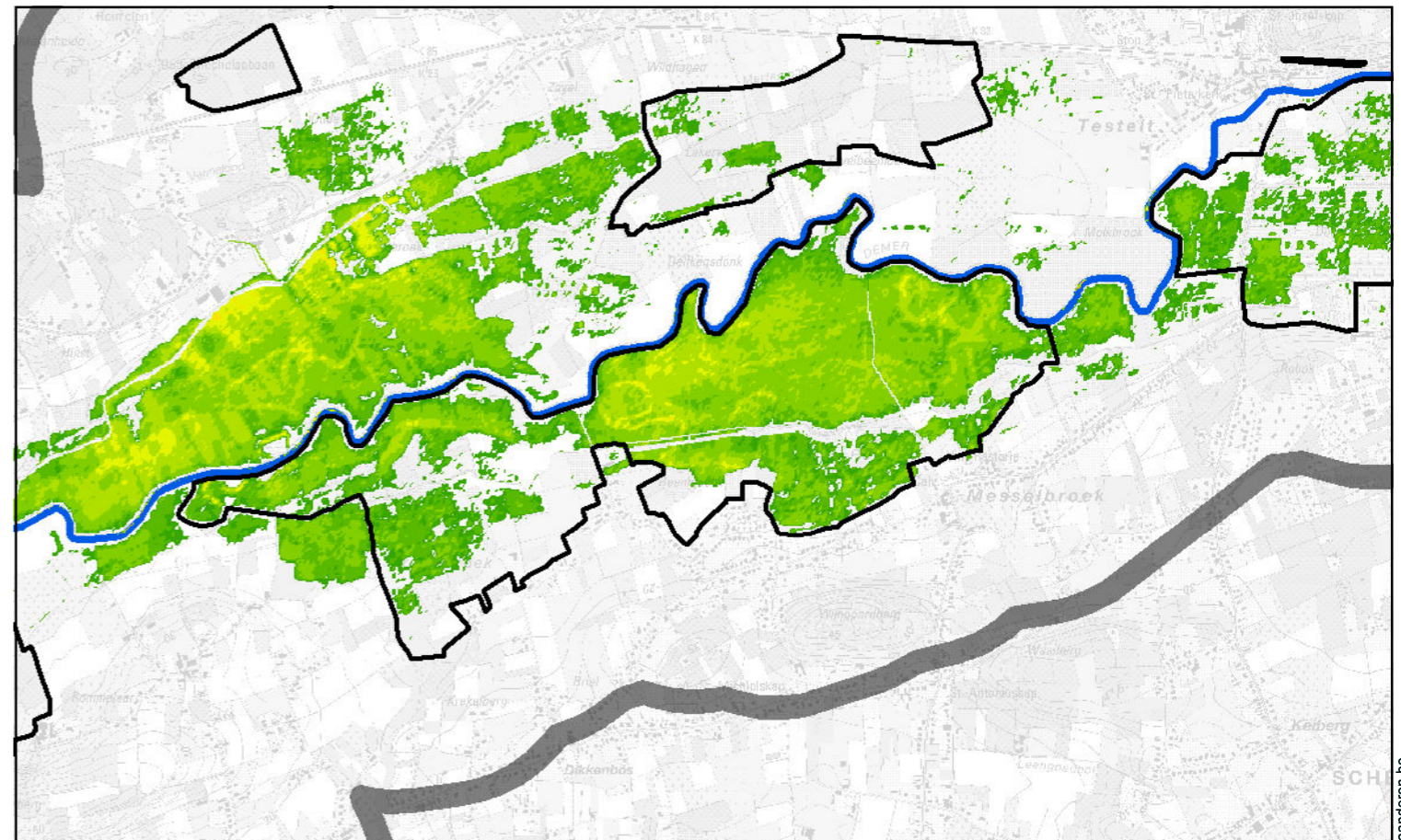
EU-habitattypes en RBB



Actuele situatie - Overstroming T1 (lichtblauw) en T5 (donkerblauw)

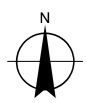


Alternatief B - Overstromingen retourperiode T1



Alternatief B - Overstroming retourperiode T5

Kaart 92: Overstromingen in de referentiesituatie (T1, T5) en bij alternatief B (T1, T5) voor deelgebied 17 (Krekelbroek, De Baggelt, Messelbroek, Keet en Kerkendijk) en deelgebied 18 (Lakervelden, Zavelbeemden)

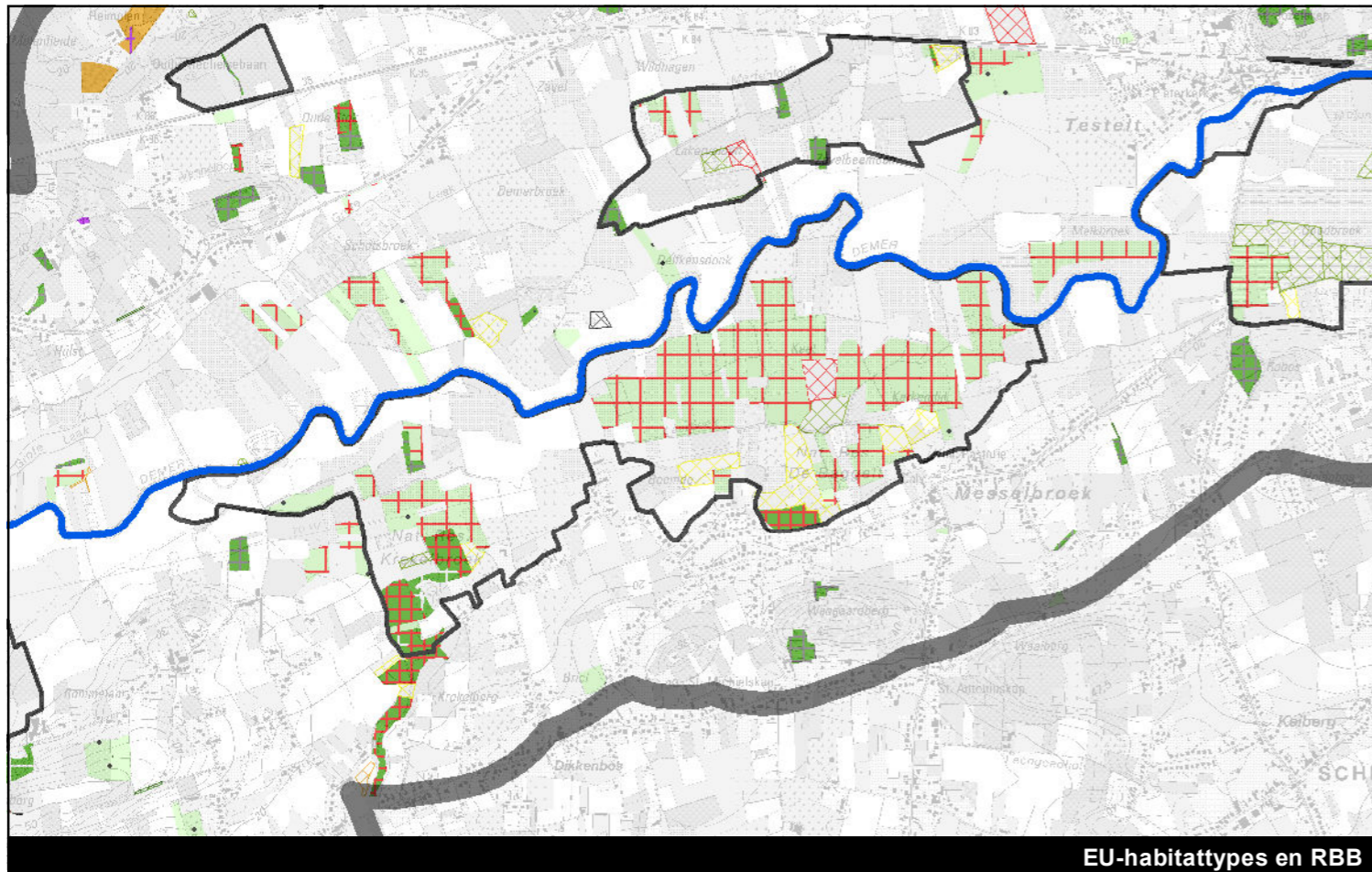


1:25.000 0 500 1.000 1.500 2.000 Meter

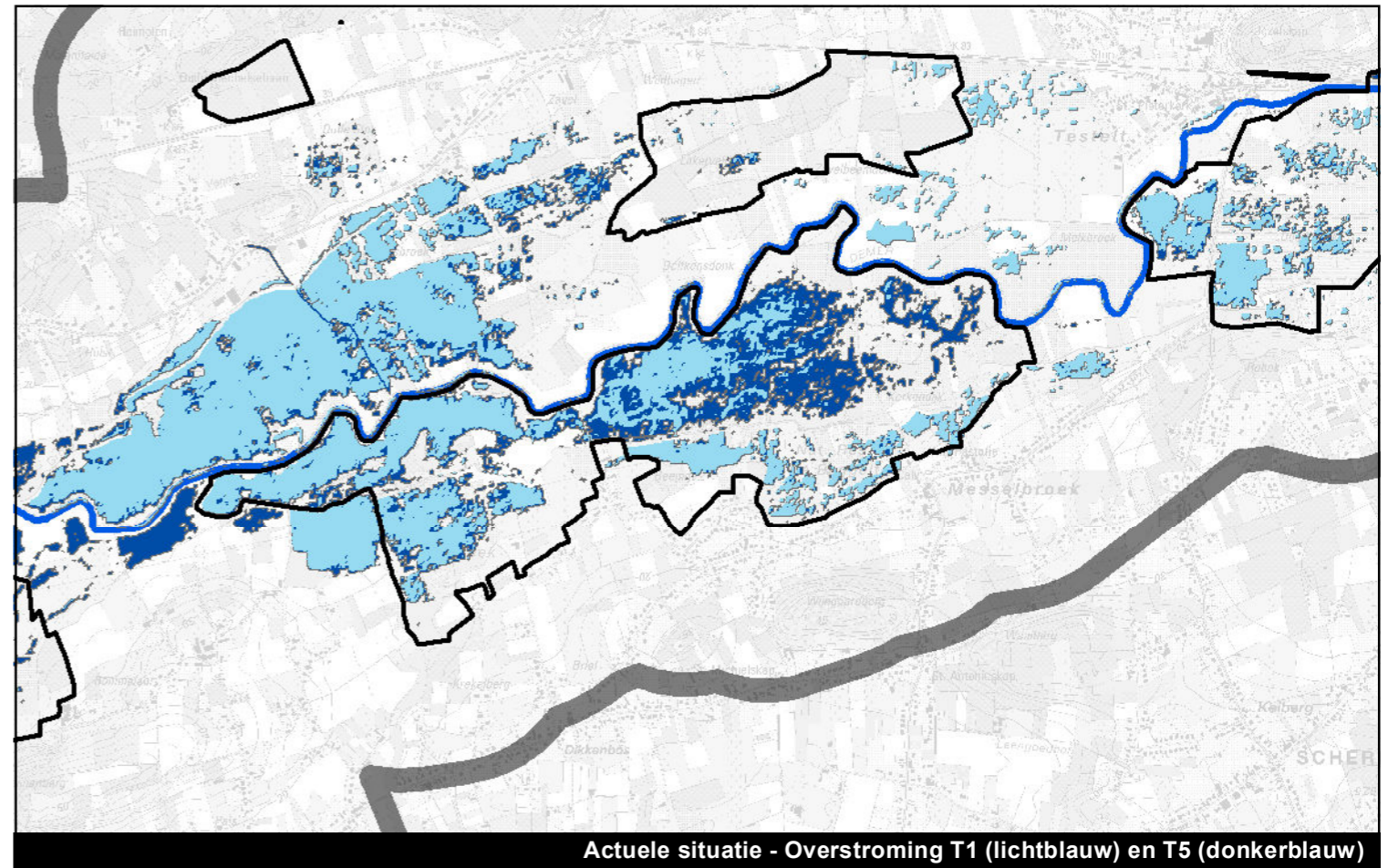
L:\Projecten\BE0111002250\_2499\BE0111002405\_W&Z\_Demervallei\04\_grafisch\_GIS\3\_GIS\maps\06\_Plan-MER\Fase 2\2405\_krt92\_overstromingen\_deelgebied17\_18\_B.mxd



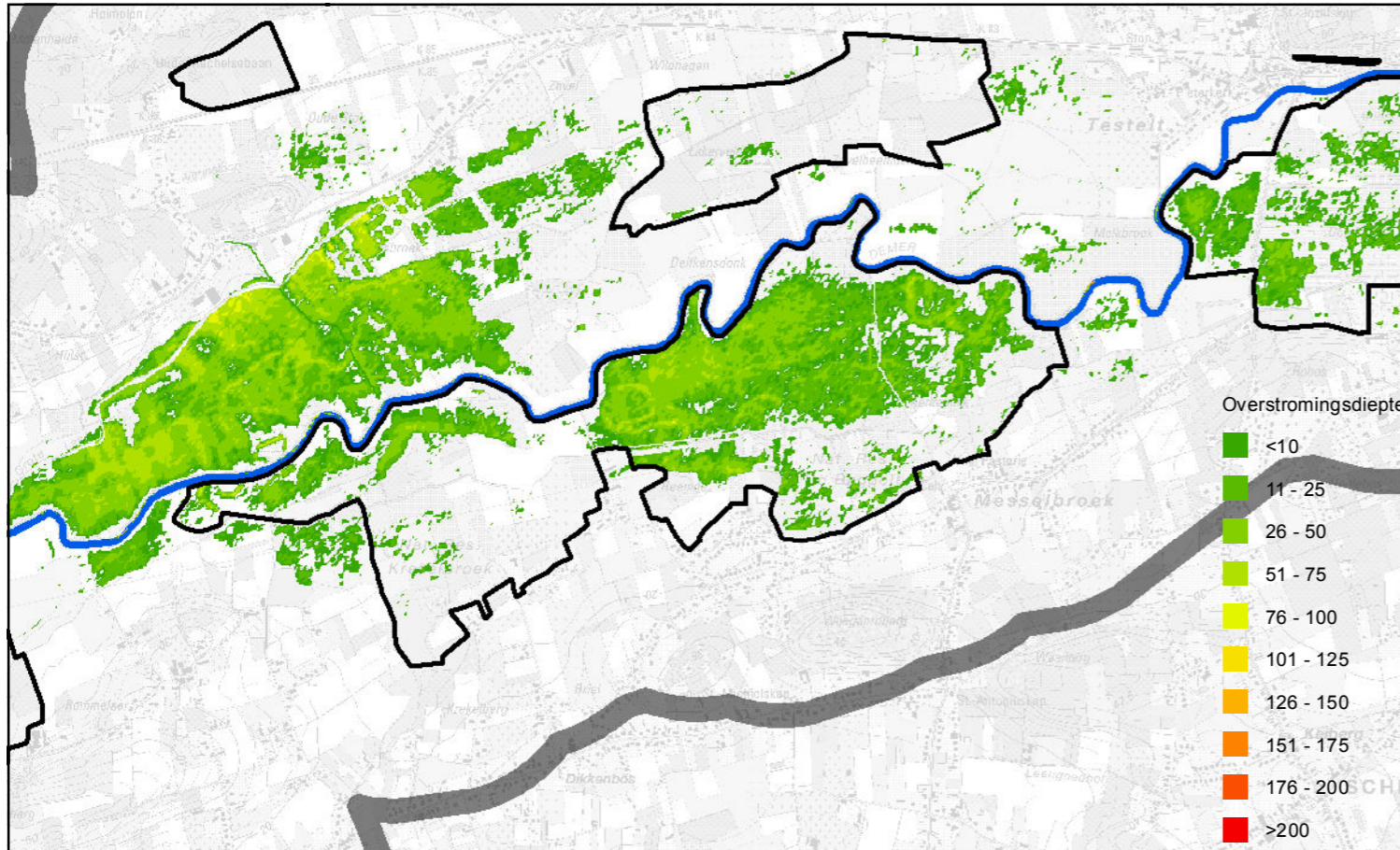
www.geovlaanderen.be



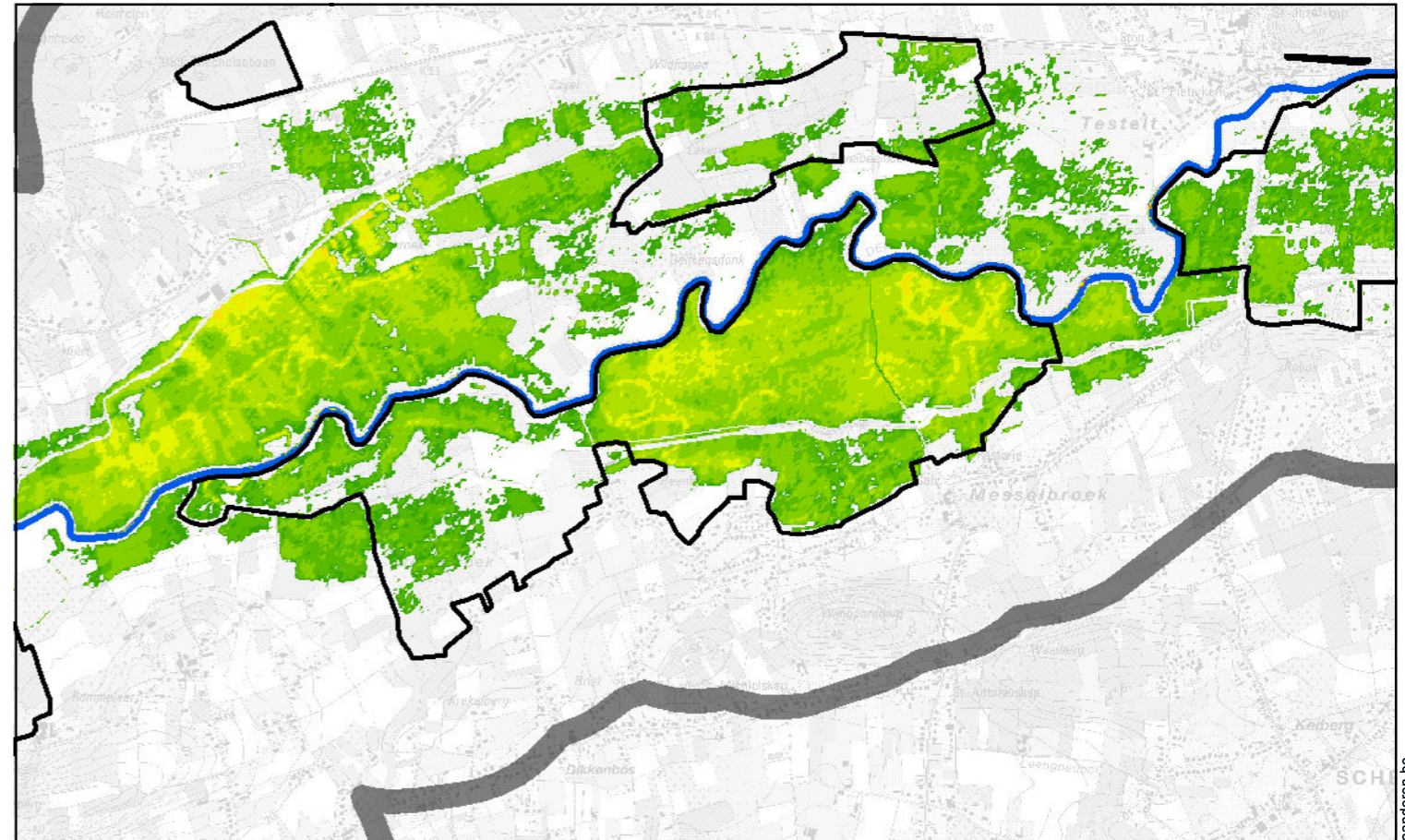
EU-habitattypes en RBB



Actuele situatie - Overstroming T1 (lichtblauw) en T5 (donkerblauw)

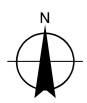


Alternatief C - Overstromingen retourperiode T1

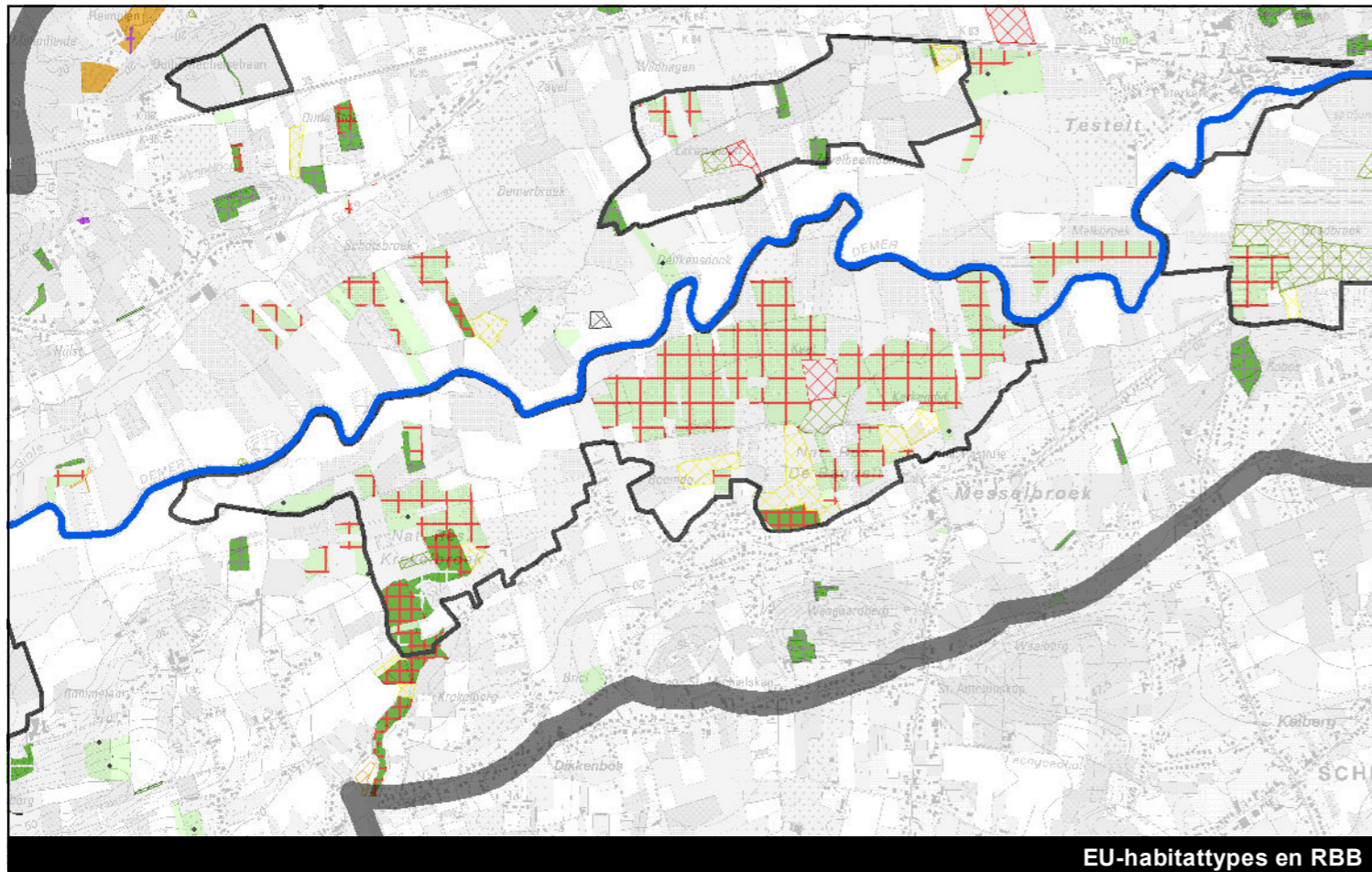


Alternatief C - Overstroming retourperiode T5

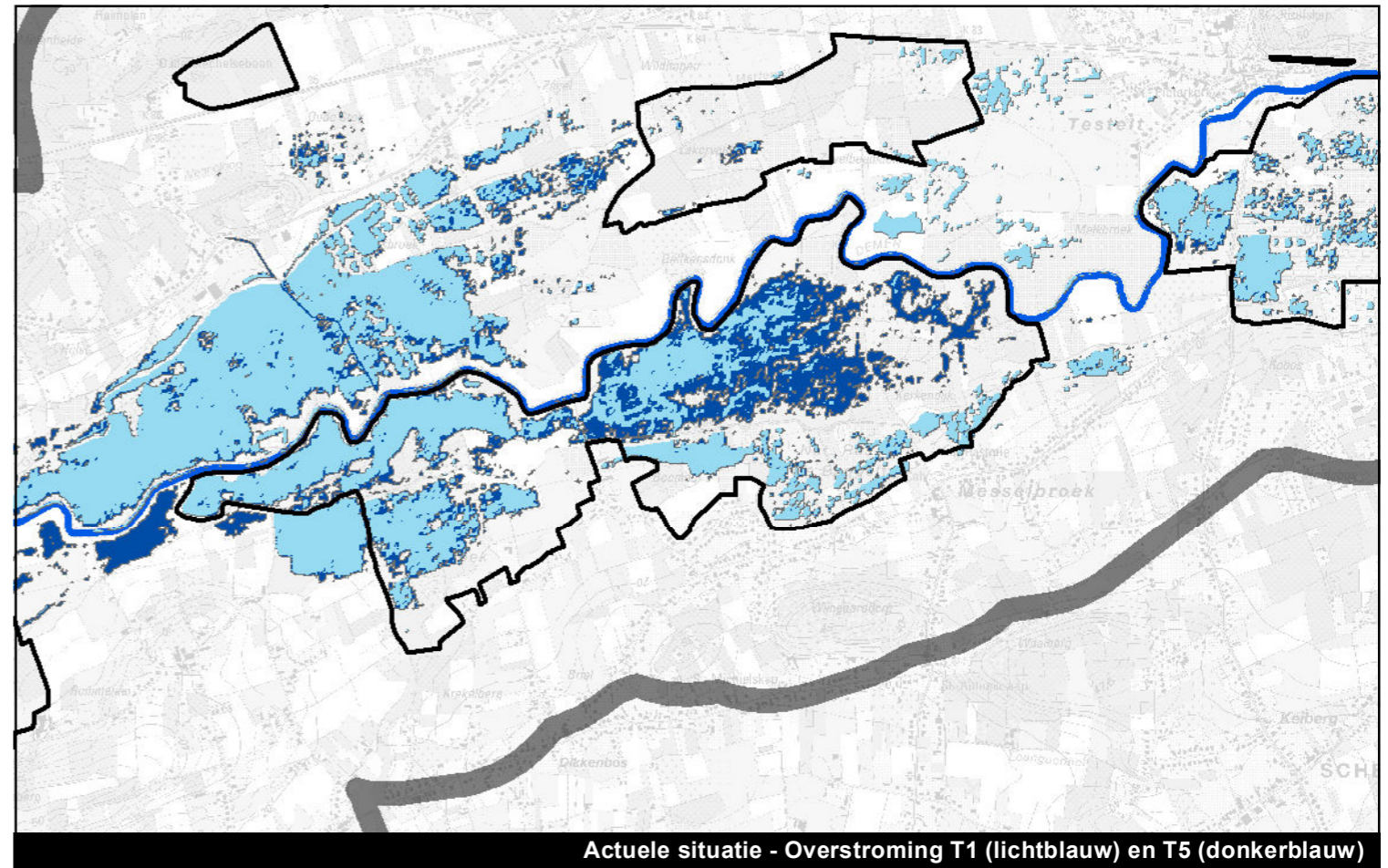
Kaart 93: Overstromingen in de referentiesituatie (T1, T5) en bij alternatief C (T1, T5) voor deelgebied 17 (Krekelbroek, De Baggelt, Messelbroek, Keet en Kerkendijk) en deelgebied 18 (Lakervelden, Zavelbeemden)



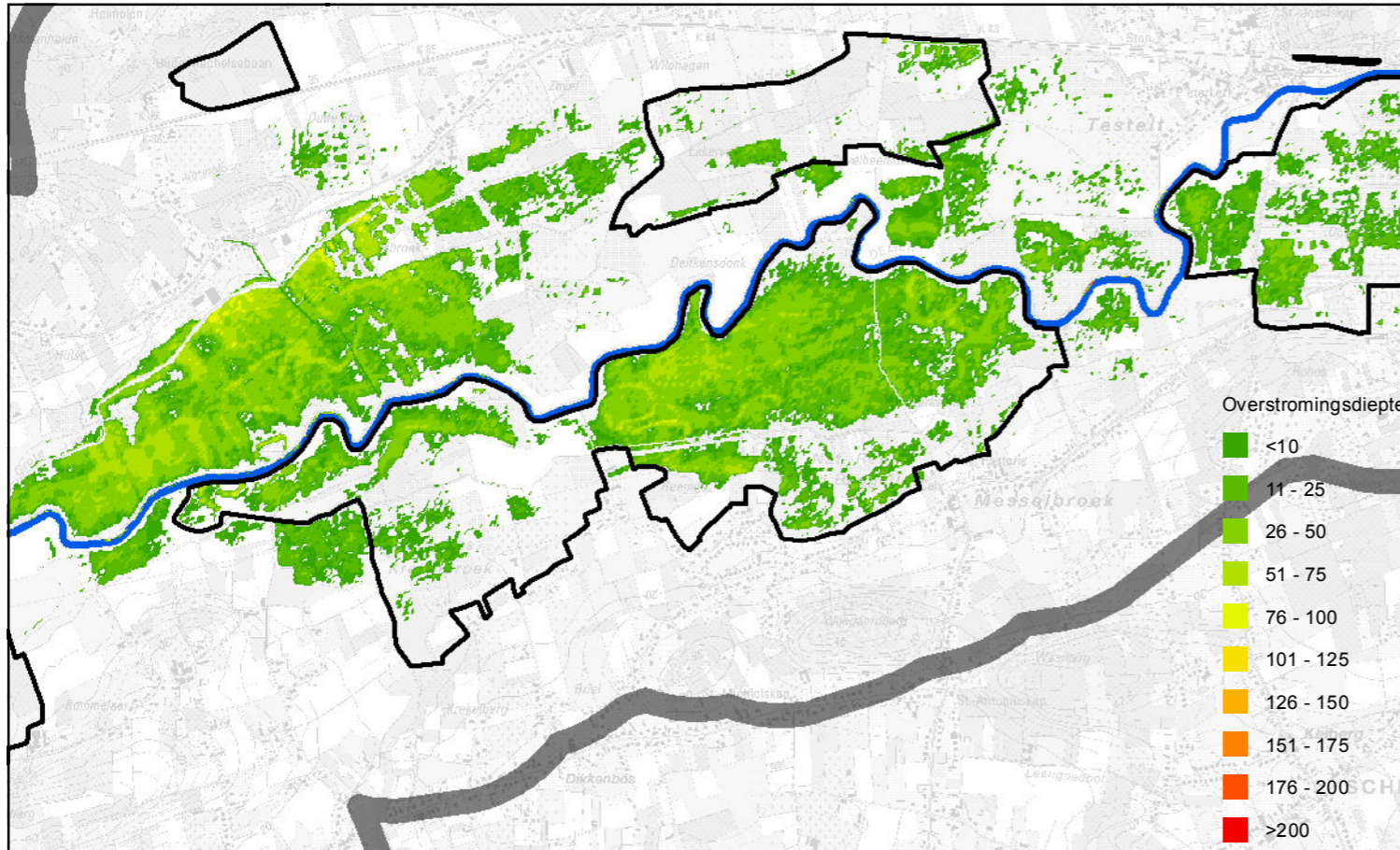
1:25.000 0 500 1.000 1.500 2.000 Meter



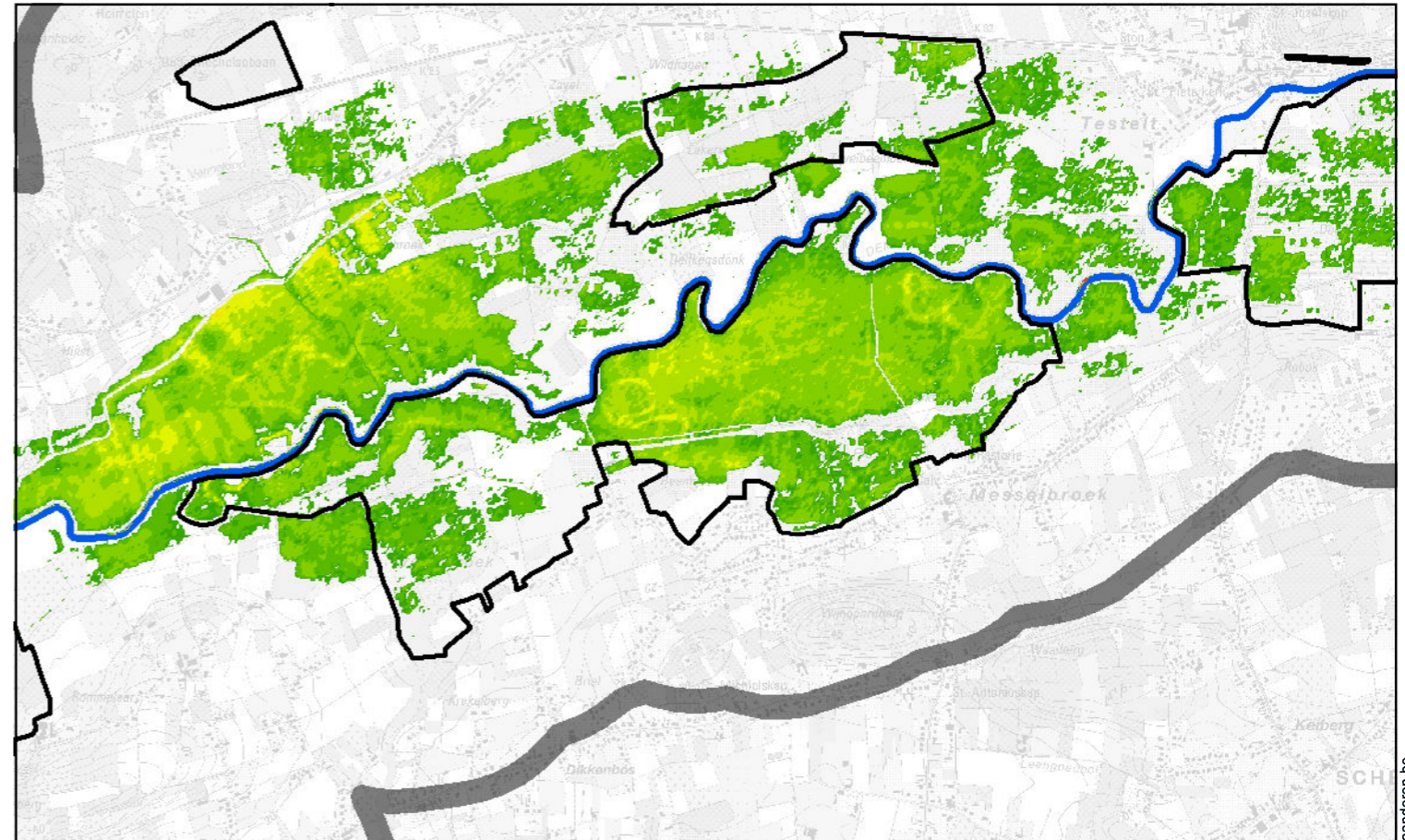
EU-habitattypes en RBB



Actuele situatie - Overstroming T1 (lichtblauw) en T5 (donkerblauw)



Alternatief I - Overstromingen retourperiode T1



Alternatief I - Overstroming retourperiode T5

Kaart 94: Overstromingen in de referentiesituatie (T1, T5) en bij alternatief I (T1, T5) voor deelgebied 17 (Krekelbroek, De Baggelt, Messelbroek, Keet en Kerkendijk) en deelgebied 18 (Lakervelden, Zavelbeemden)



L:\Projecten\BE0111002250\_2499\BE0111002405\_W&Z\_Demervallei\04\_grafisch\_GIS\3\_GIS\maps\06\_Plan-MER\Fase 2\2405\_krt94\_overstromingen\_deelgebied17\_18\_L.mxd



www.geovlaanderen.be