

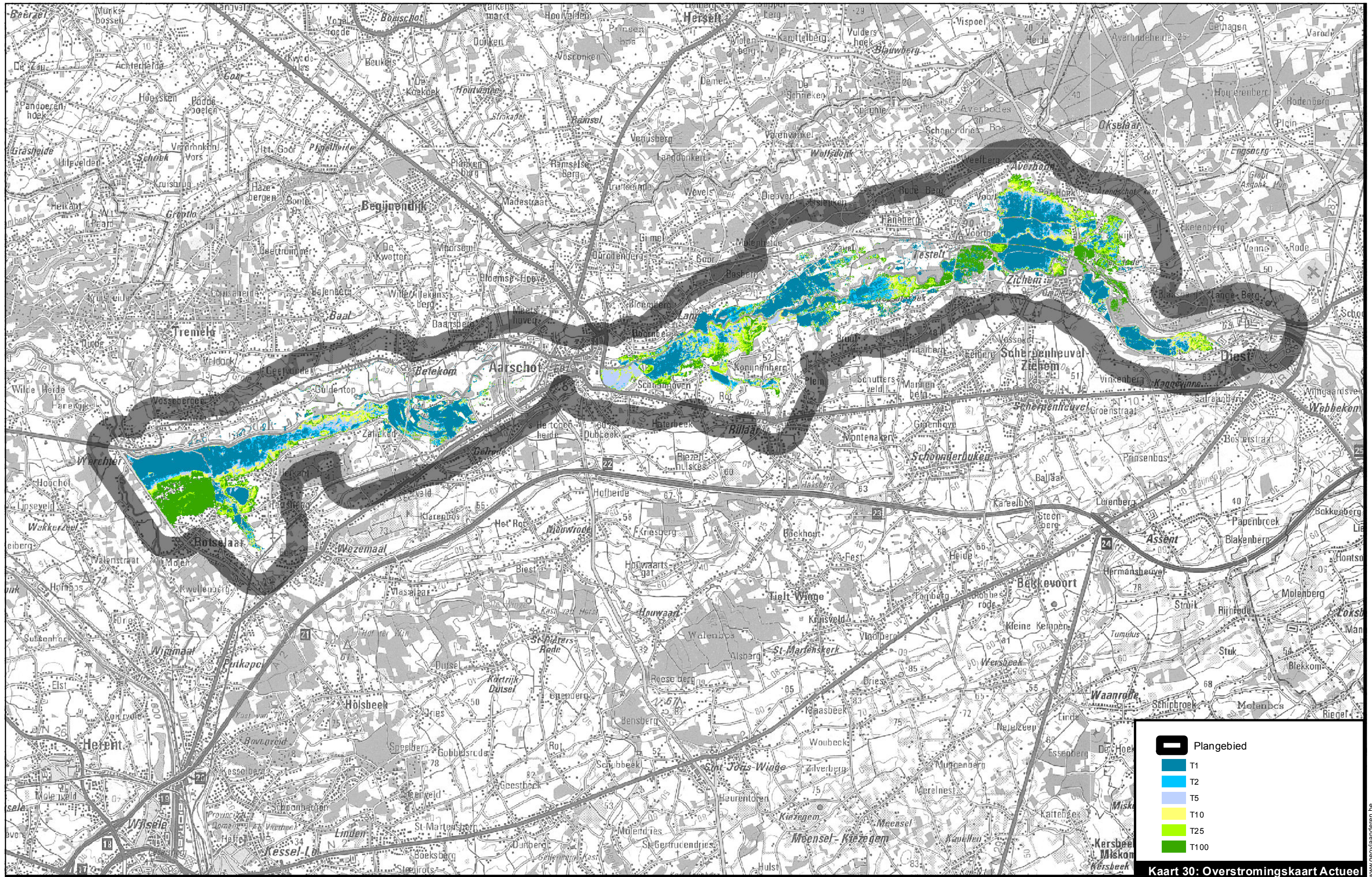
**PLAN-MER FASE II voor het plan “Herinrichting Demervallei tussen Diest en Werchter” -  
Milieueffectenonderzoek voor de planalternatieven A, B, C en I**

**Kaartenbundel (deel 4)**

Projectnummer BE0111002405  
Besteknummer 16EI/11/41





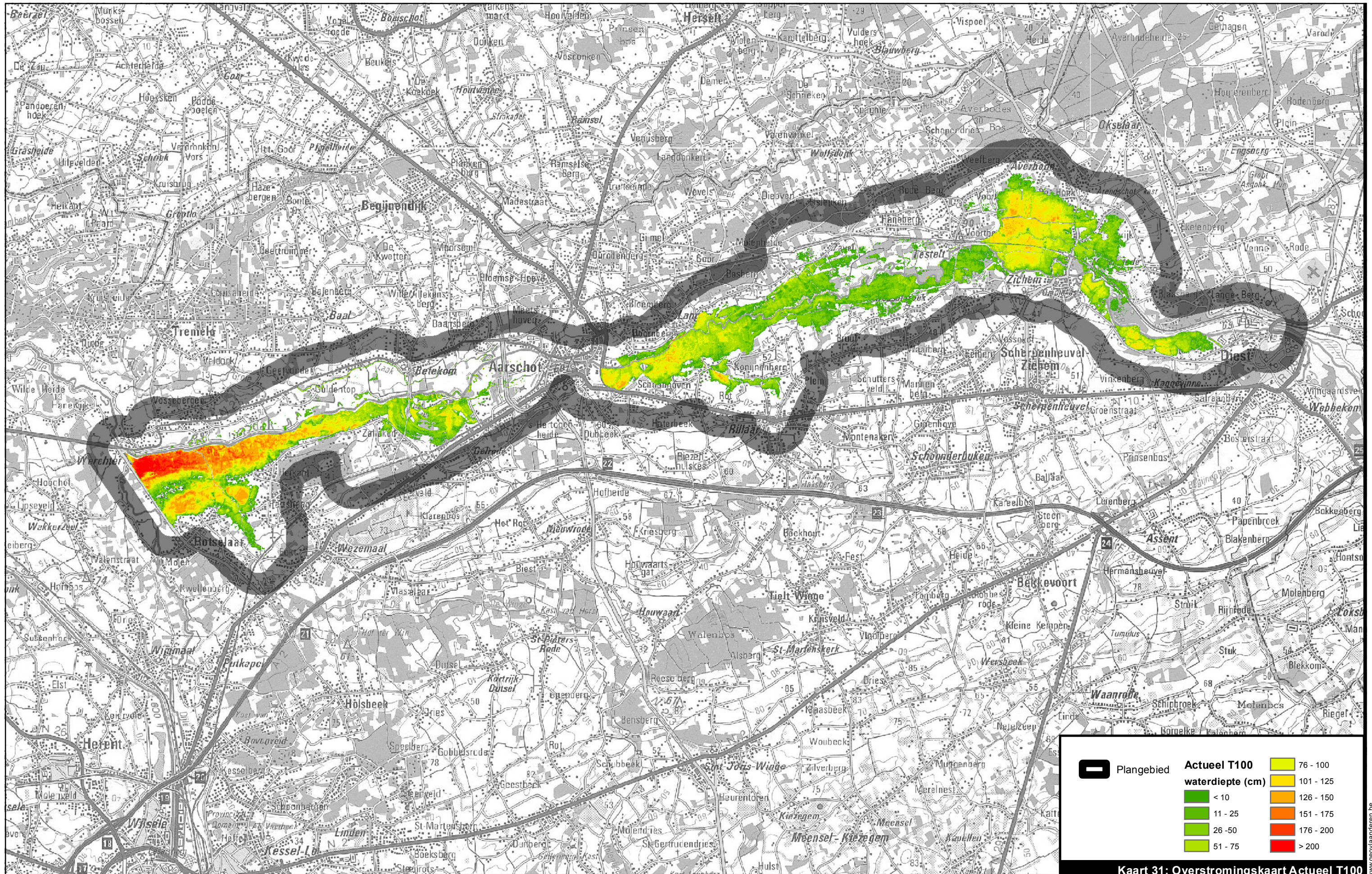


L:\Projecten\BE0111002250\_2499\BE0111002405\_W&Z\_Demervallei\04\_grafisch\_GIS\3\_GIS\maps\06\_Plan-MERIFase 2\2405\_krt30\_overstromingskaart actueel.mxd



www.geovlaanderen.be



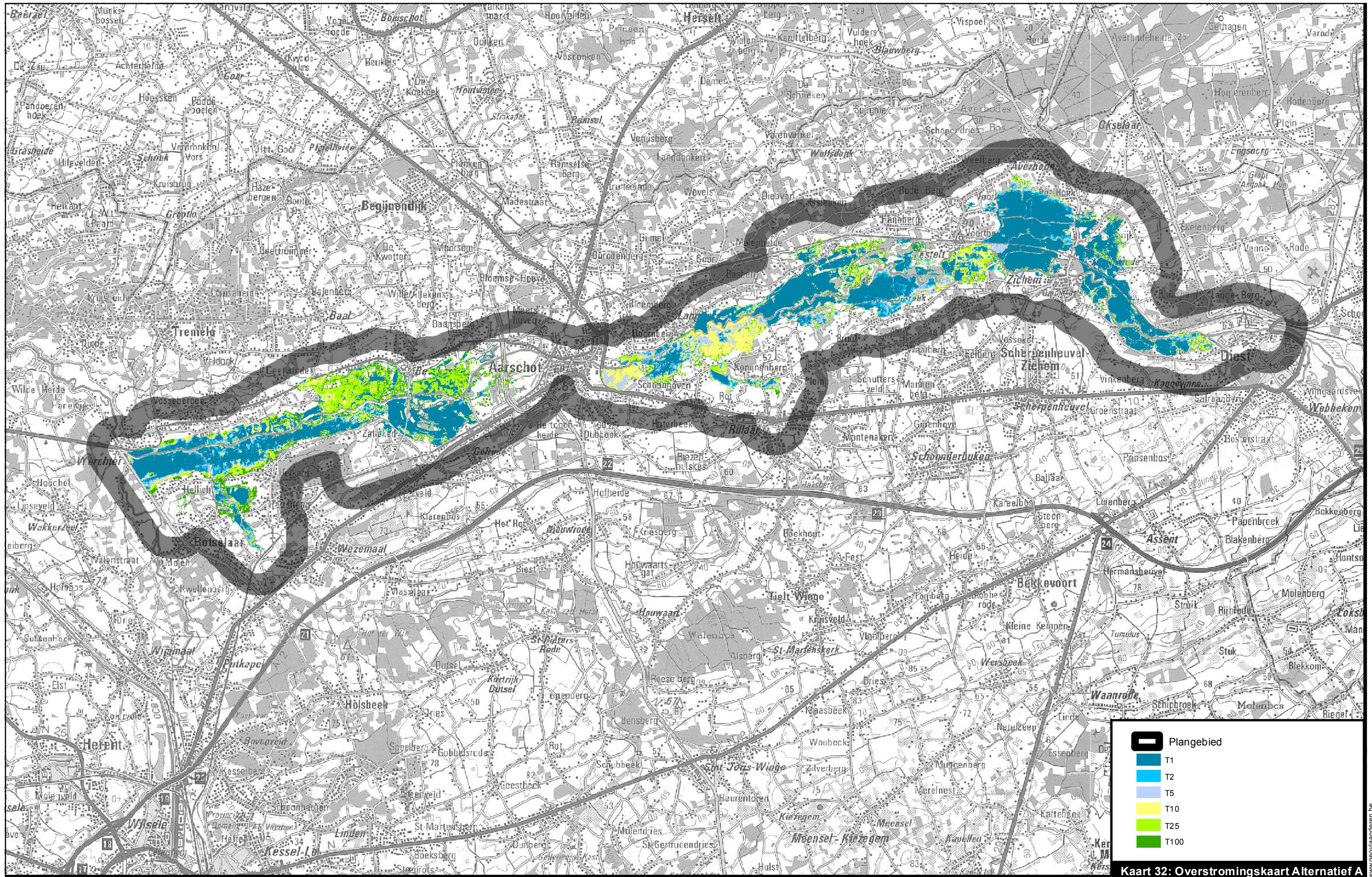


Kaart 31: Overstromingskaart Actueel T100



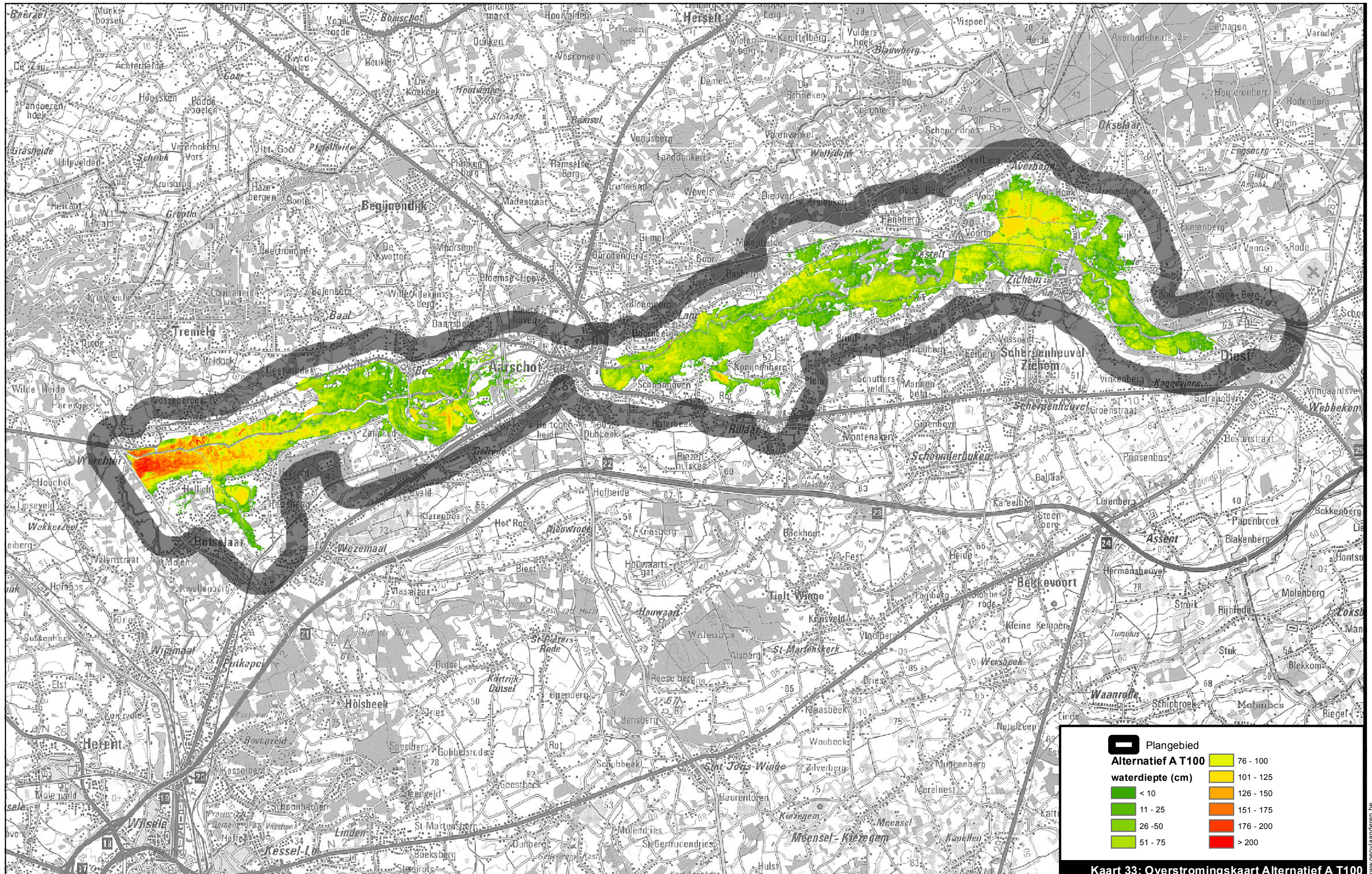
L:\Projecten\BE0111002250\_2499\BE0111002405\_W&Z\_Demervallei\04\_grafisch\_GIS\3\_GIS\maps\06\_Plan-MERIFase 2\2405\_krt31\_overstromingskaart actueel\_T100.mxd





Kaart 32: Overstromingskaart Alternatief A

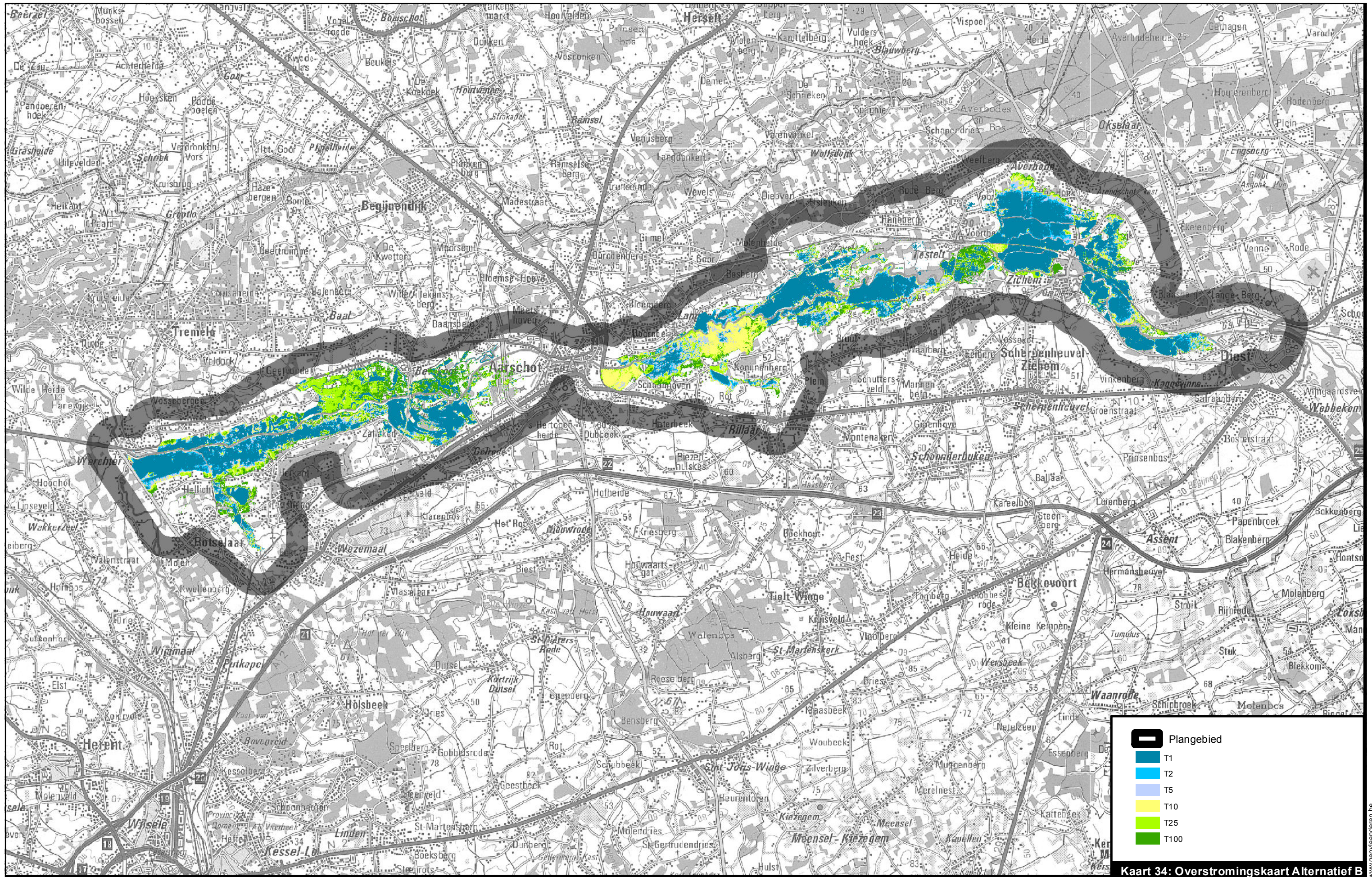




Kaart 33: Overstromingskaart Alternatief A T100





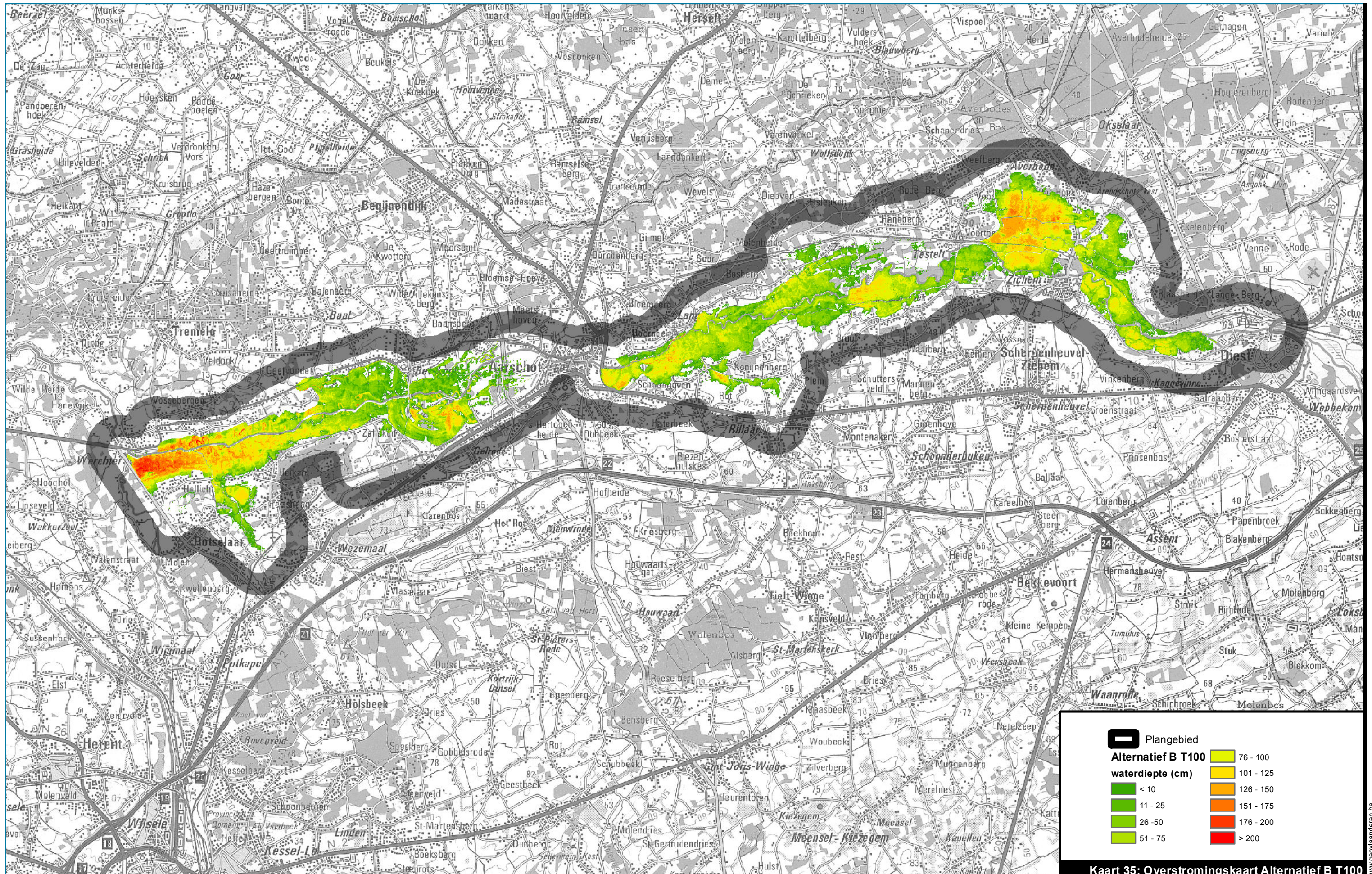


L:\Projecten\BE0111002250\_2499\BE0111002405\_W&Z\_Demervallei\04\_grafisch\_GIS\3\_GIS\maps\06\_Plan-MERIFase 2\2405\_krt34\_overstromingskaart Alternatief B.mxd



www.geovlaanderen.be

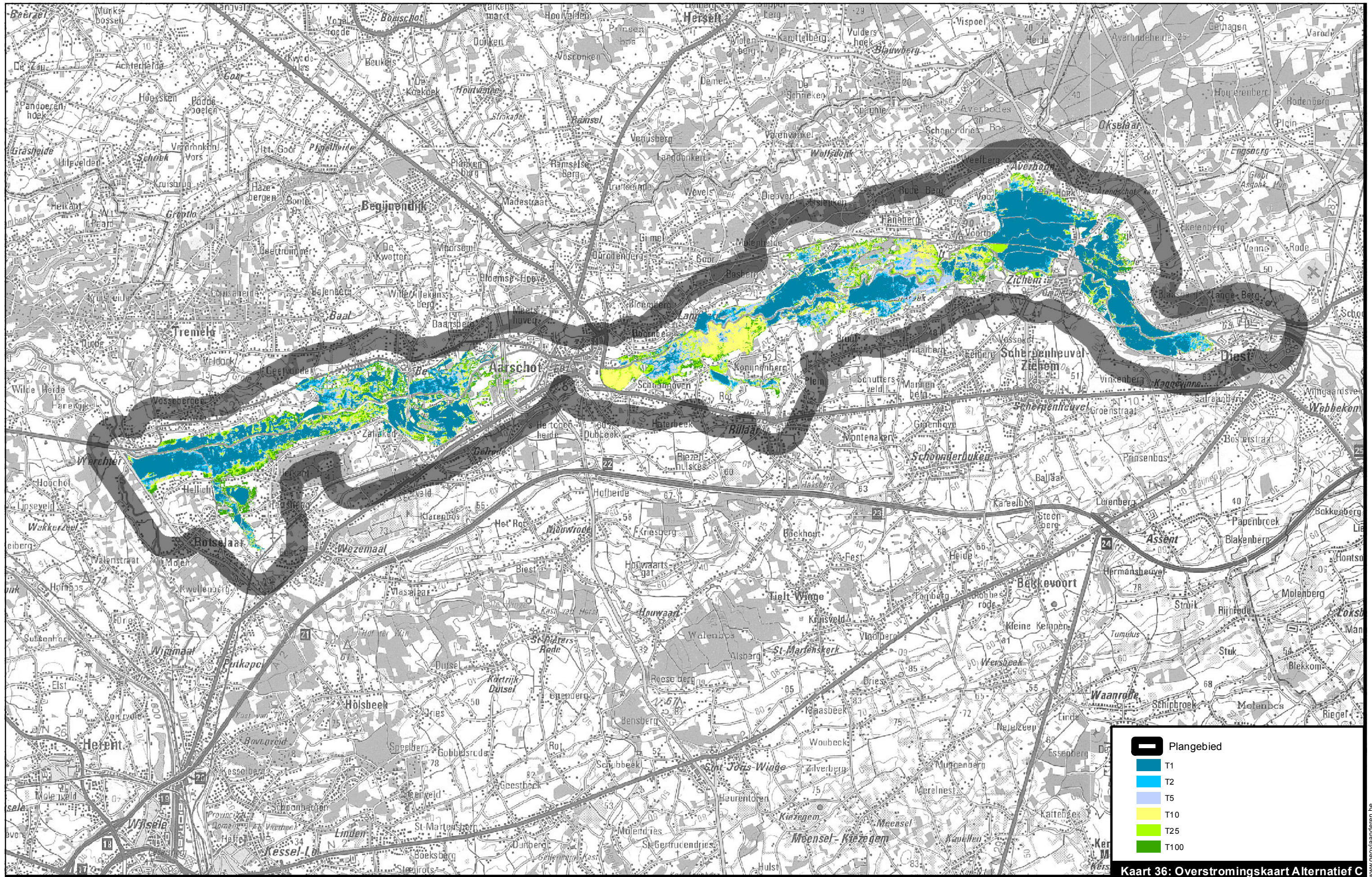




Kaart 35: Overstromingskaart Alternatief B T100







**Plangebied**

- T1
- T2
- T5
- T10
- T25
- T100

**Kaart 36: Overstromingskaart Alternatief C**

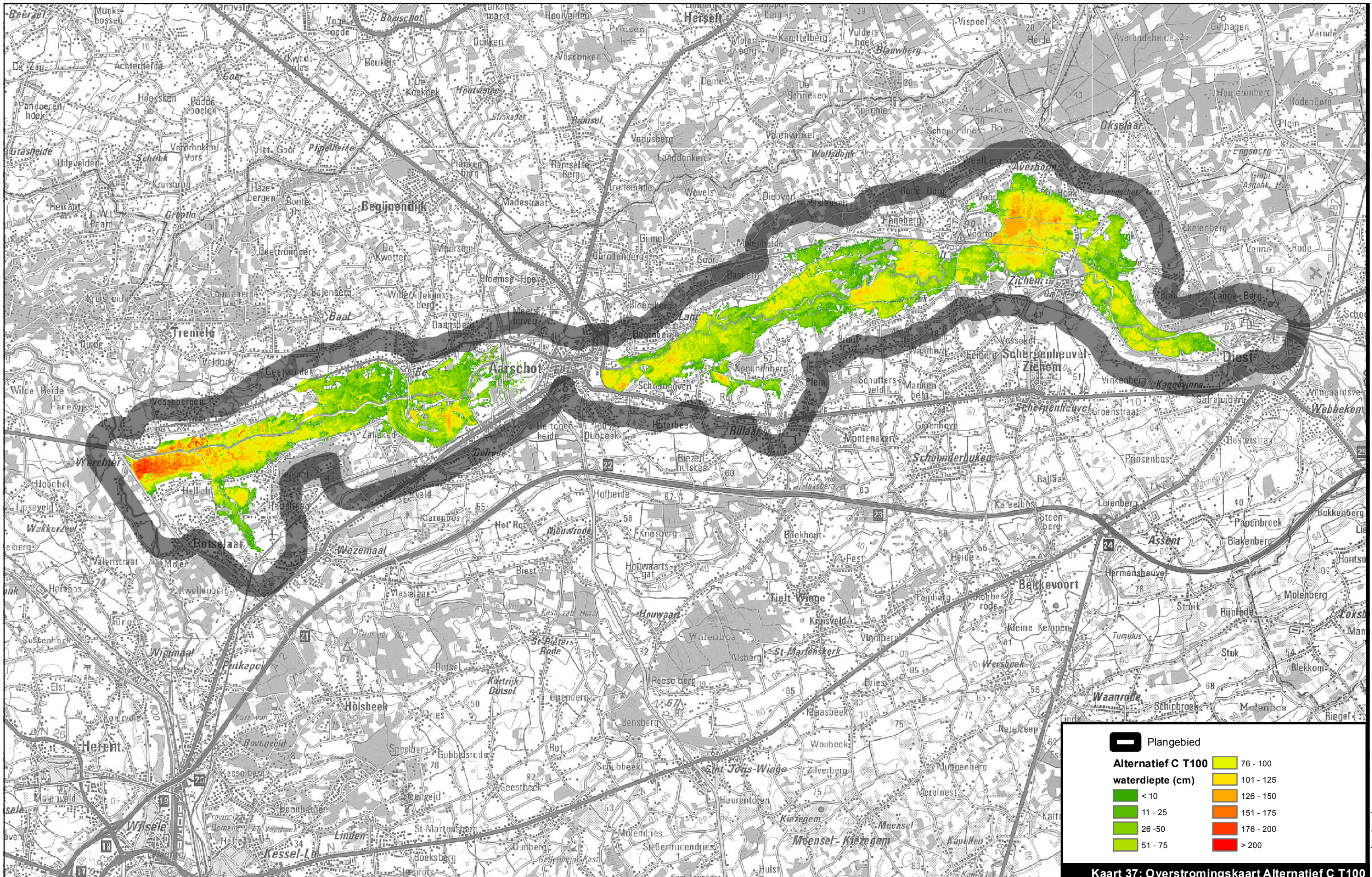


L:\Projecten\BE0111002250\_2499\BE0111002405\_W&Z\_Demervallei\04\_grafisch\_GIS\3\_GIS\maps\06\_Plan-MERIFase 2\2405\_krt36\_overstromingskaart Alternatief C.mxd



www.geovlaanderen.be





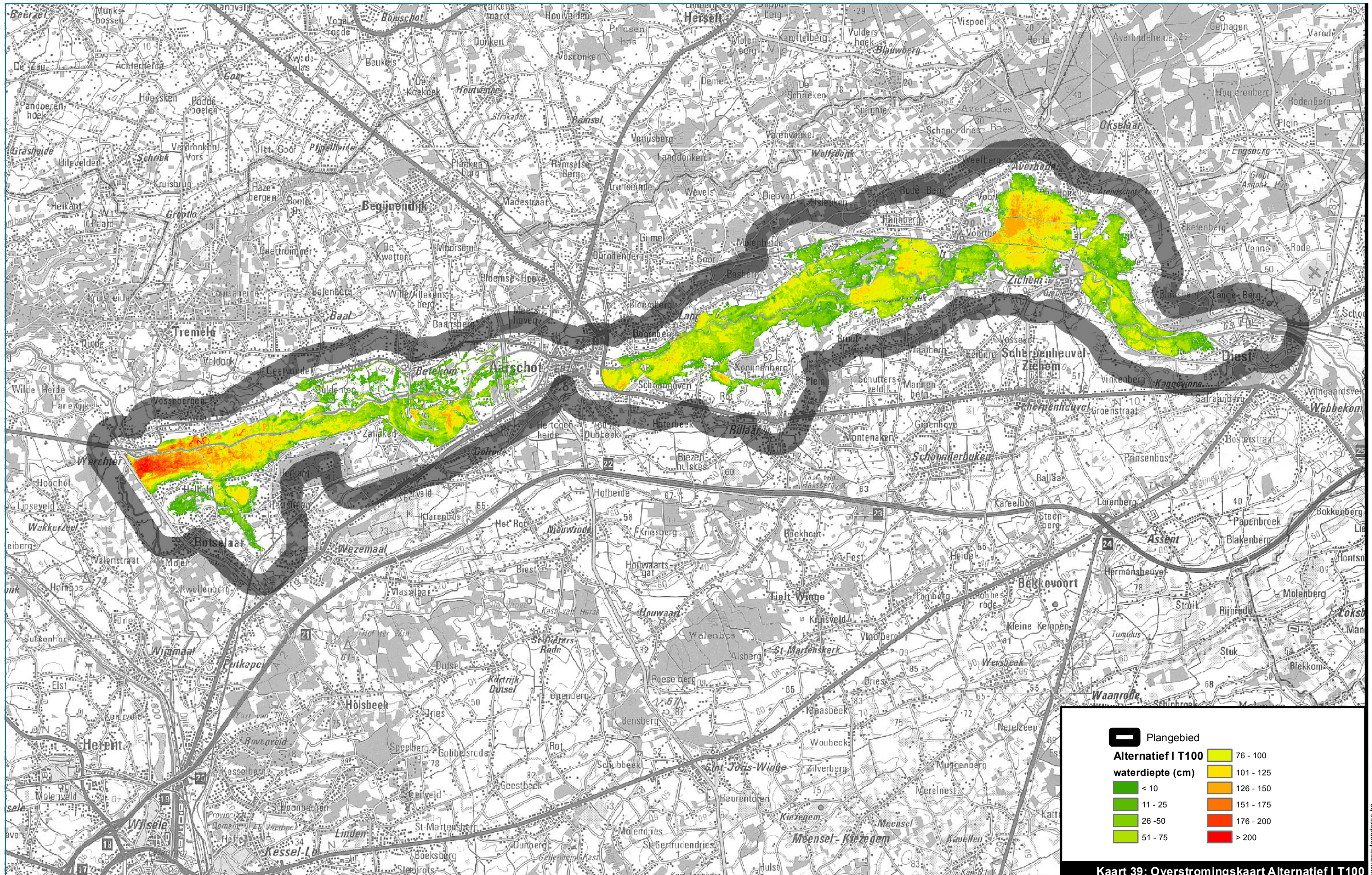
Kaart 37: Overstromingskaart Alternatief C T100









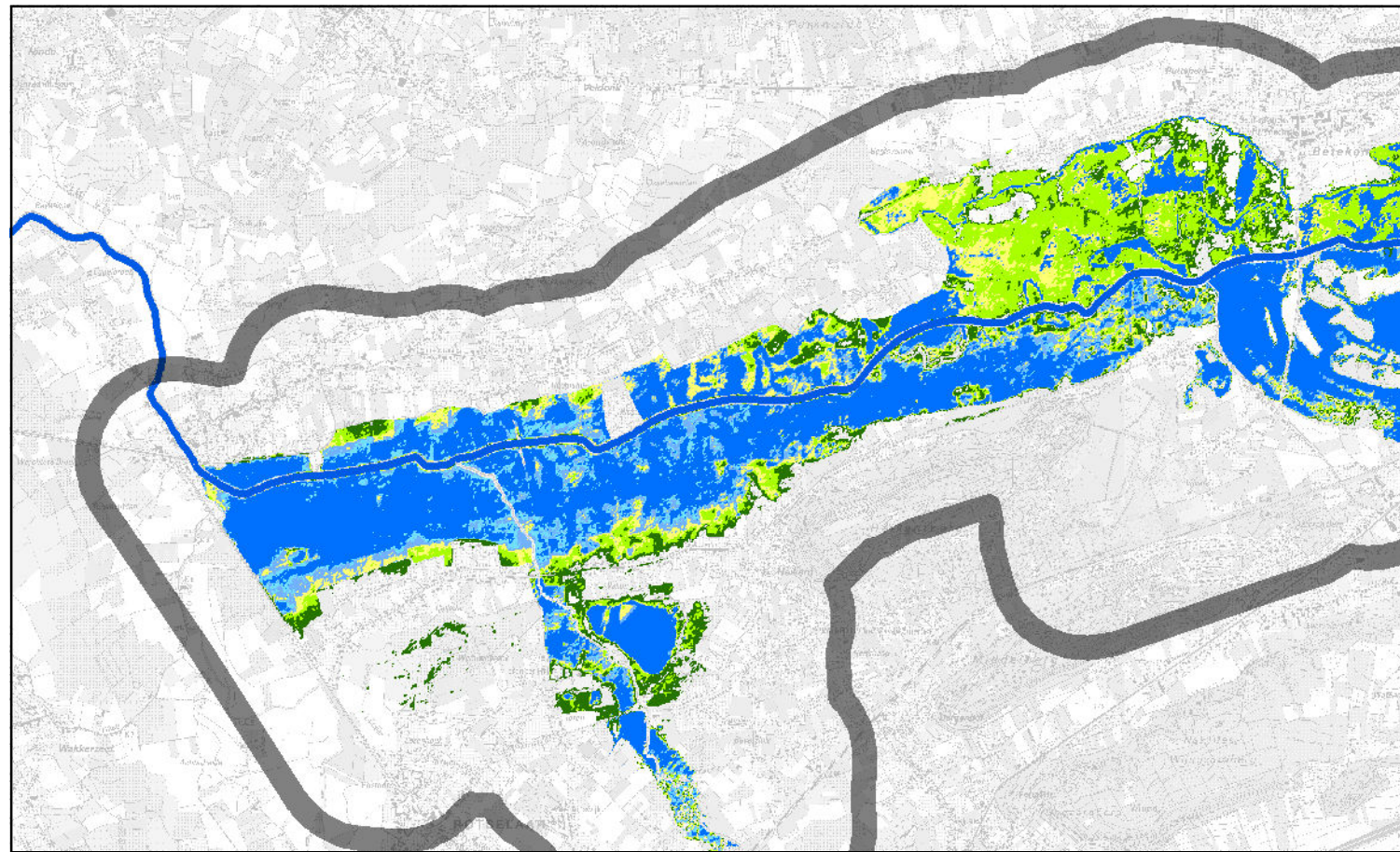


L:\Projecten\BE0111002250\_2499\BE0111002405\_W&Z\_Demervallei\04\_grafisch\_GIS\3\_GIS\maps\06\_Plan-MER\Fase 2\2405\_krt39\_overstromingskaart Alternatief I\_T100.mxd

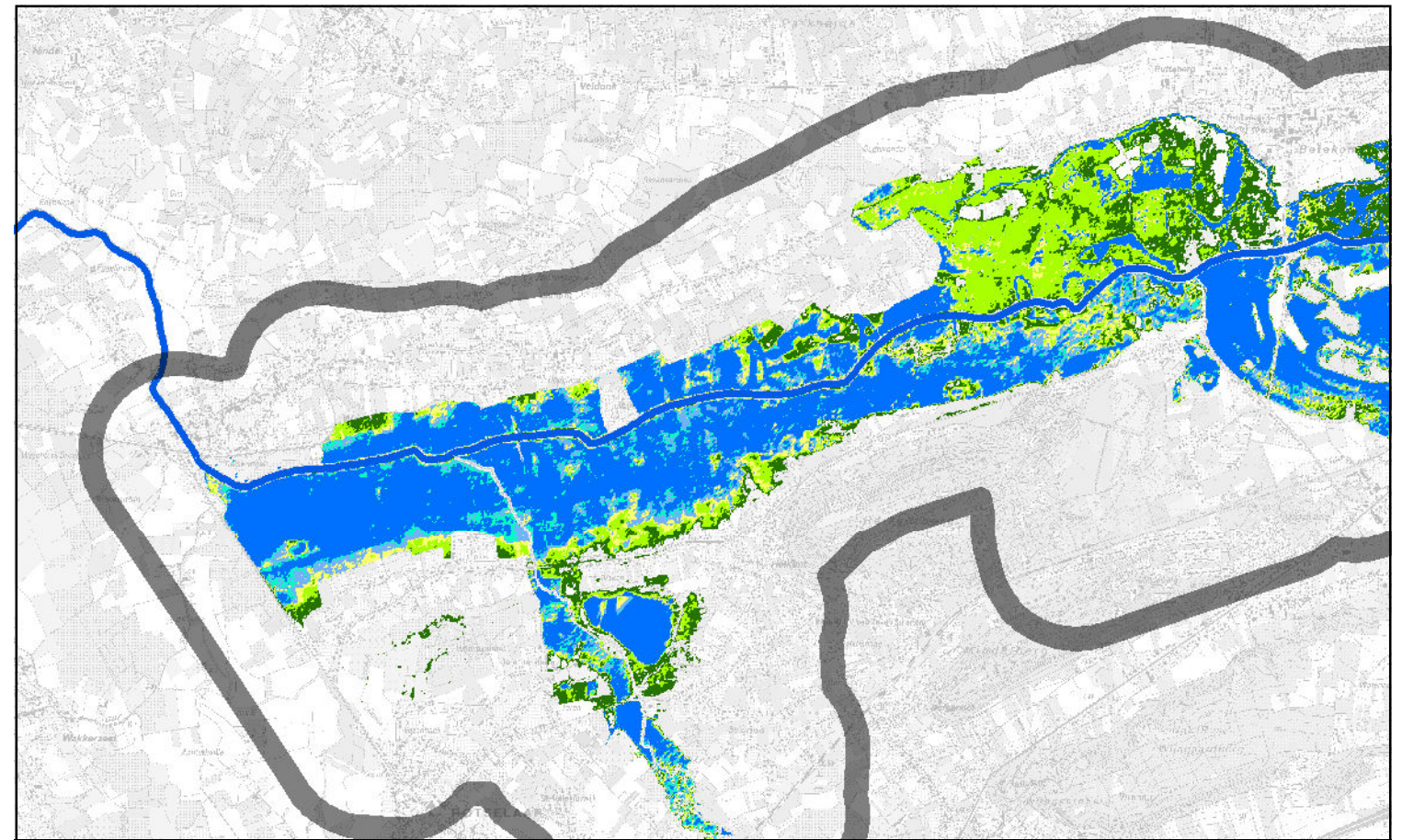


www.geovlaanderen.be

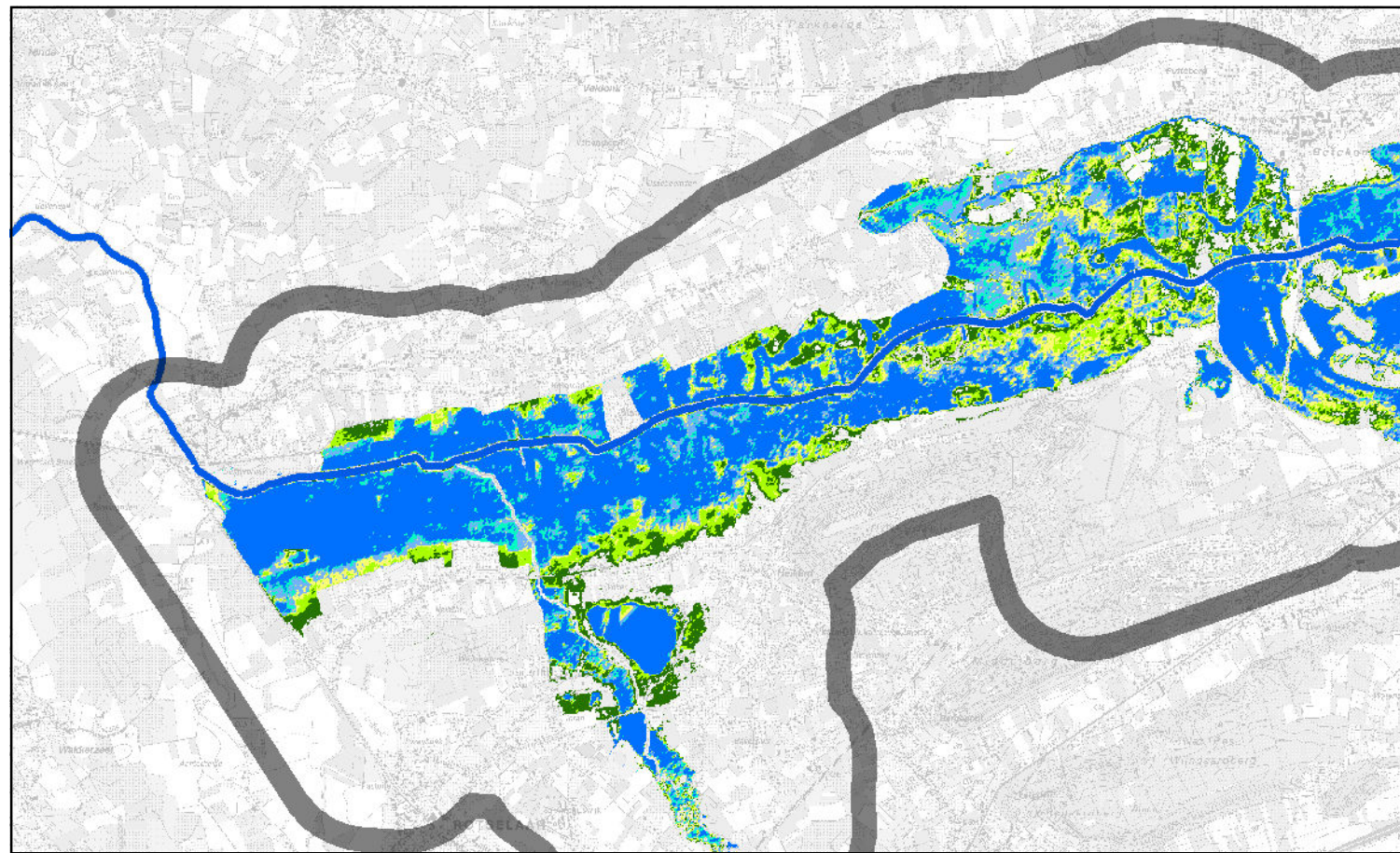




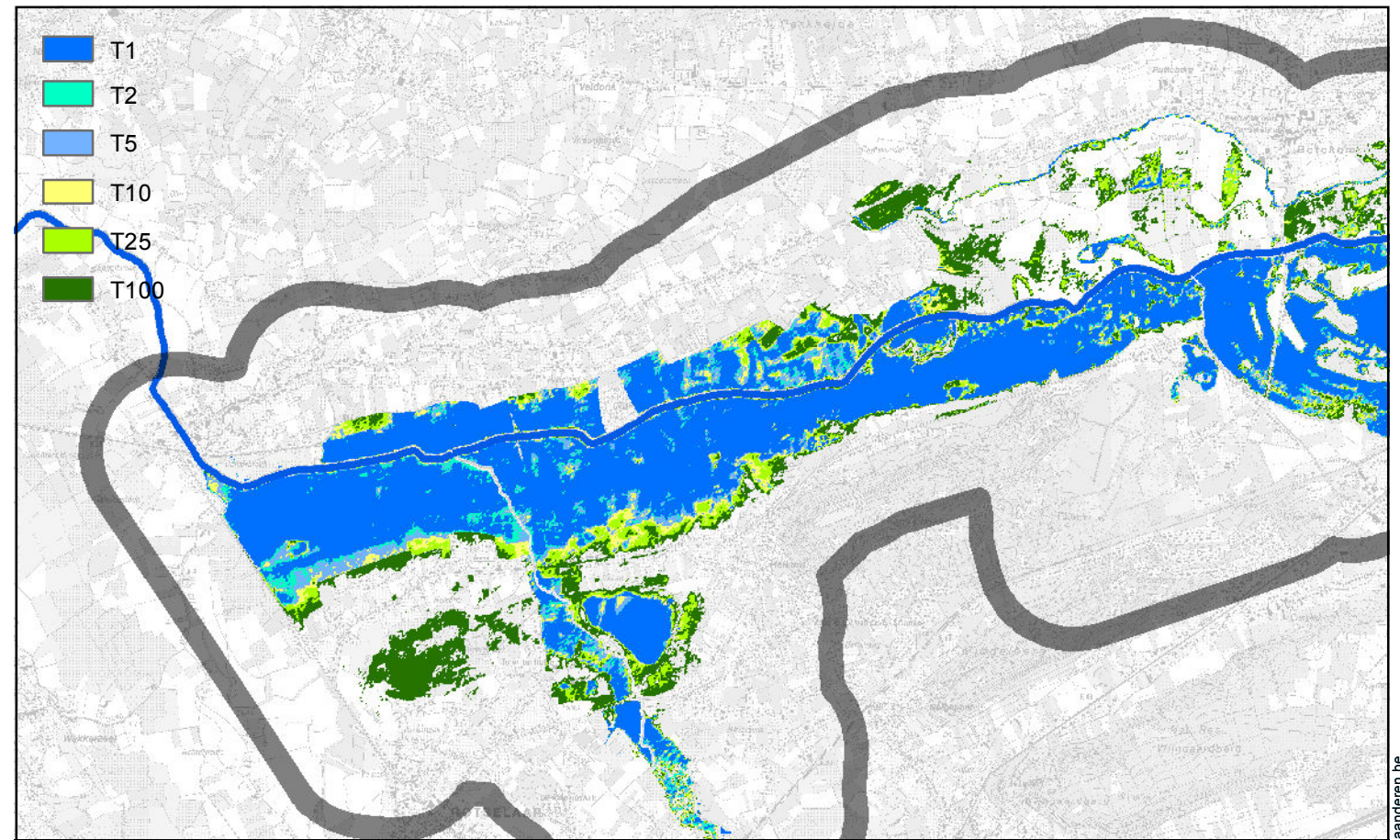
Overstromingscontouren Olifant variant 1 - Alternatief A



Overstromingscontouren Olifant variant 1 - Alternatief B



Overstromingscontouren Olifant variant 1 - Alternatief C



Overstromingscontouren Olifant variant 1 - Alternatief I

- T1
- T2
- T5
- T10
- T25
- T100

Kaart 40: Overstromingskaart Olifant variant 1 voor alternatief A,B, C en I

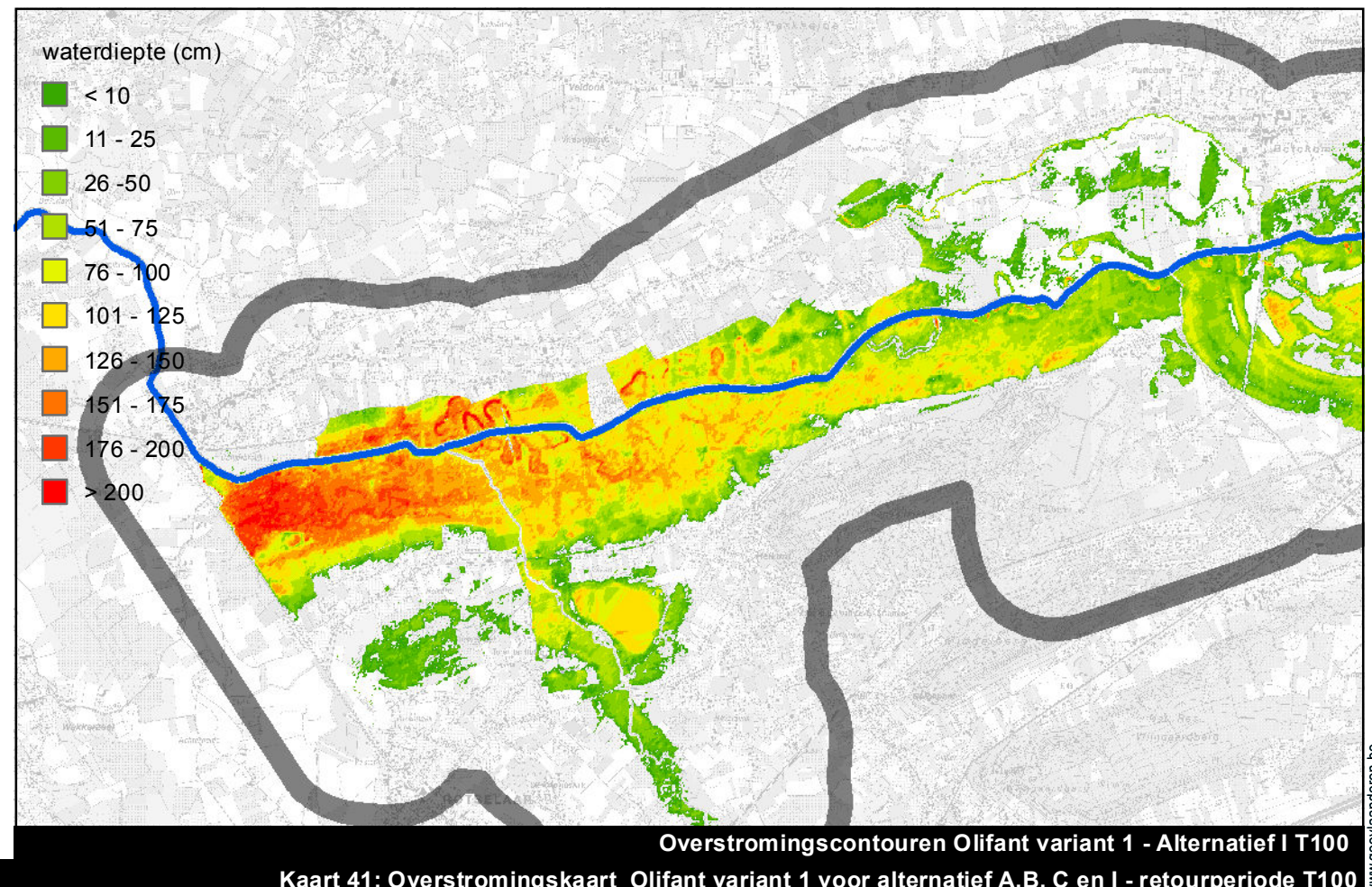
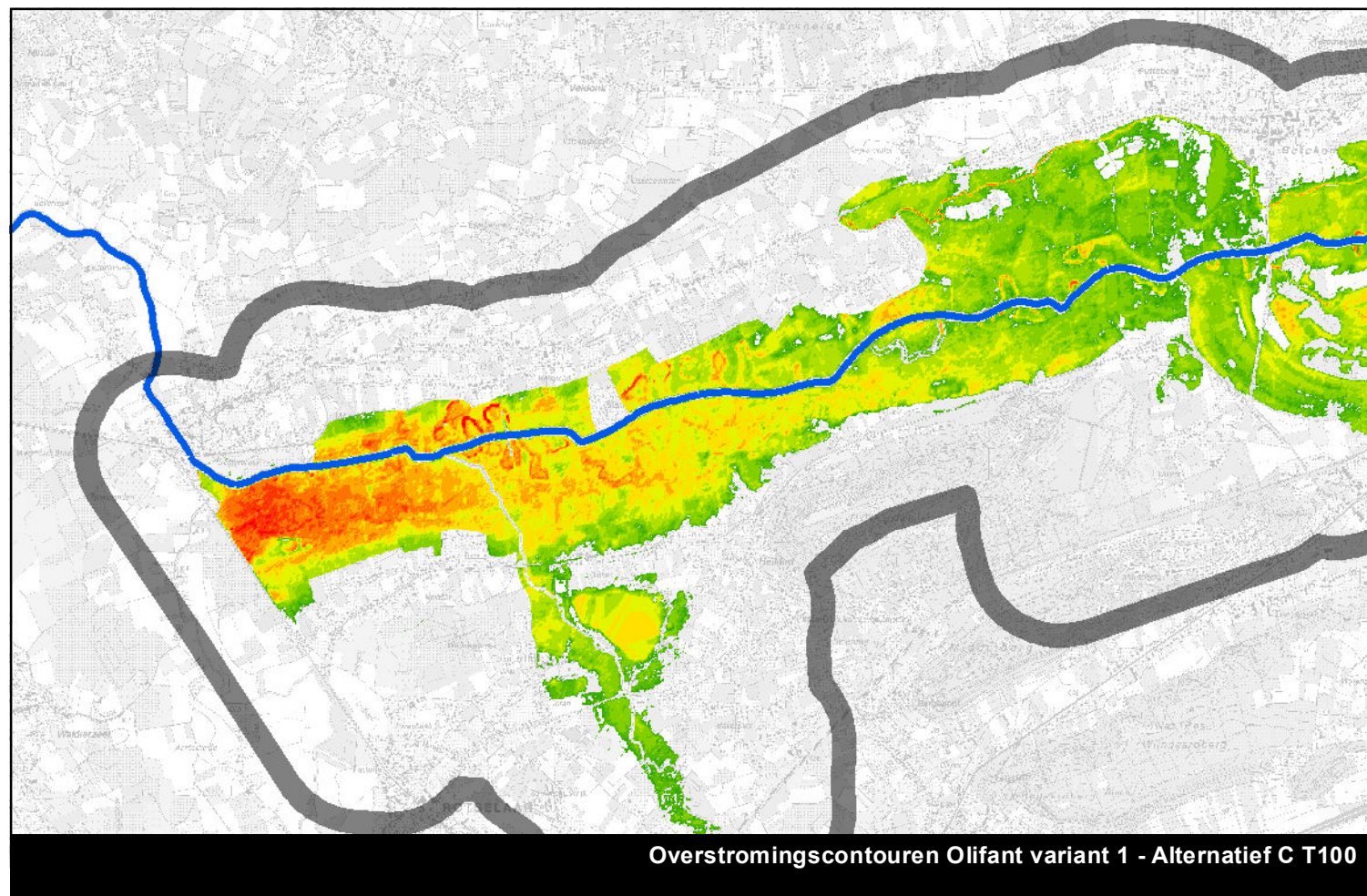
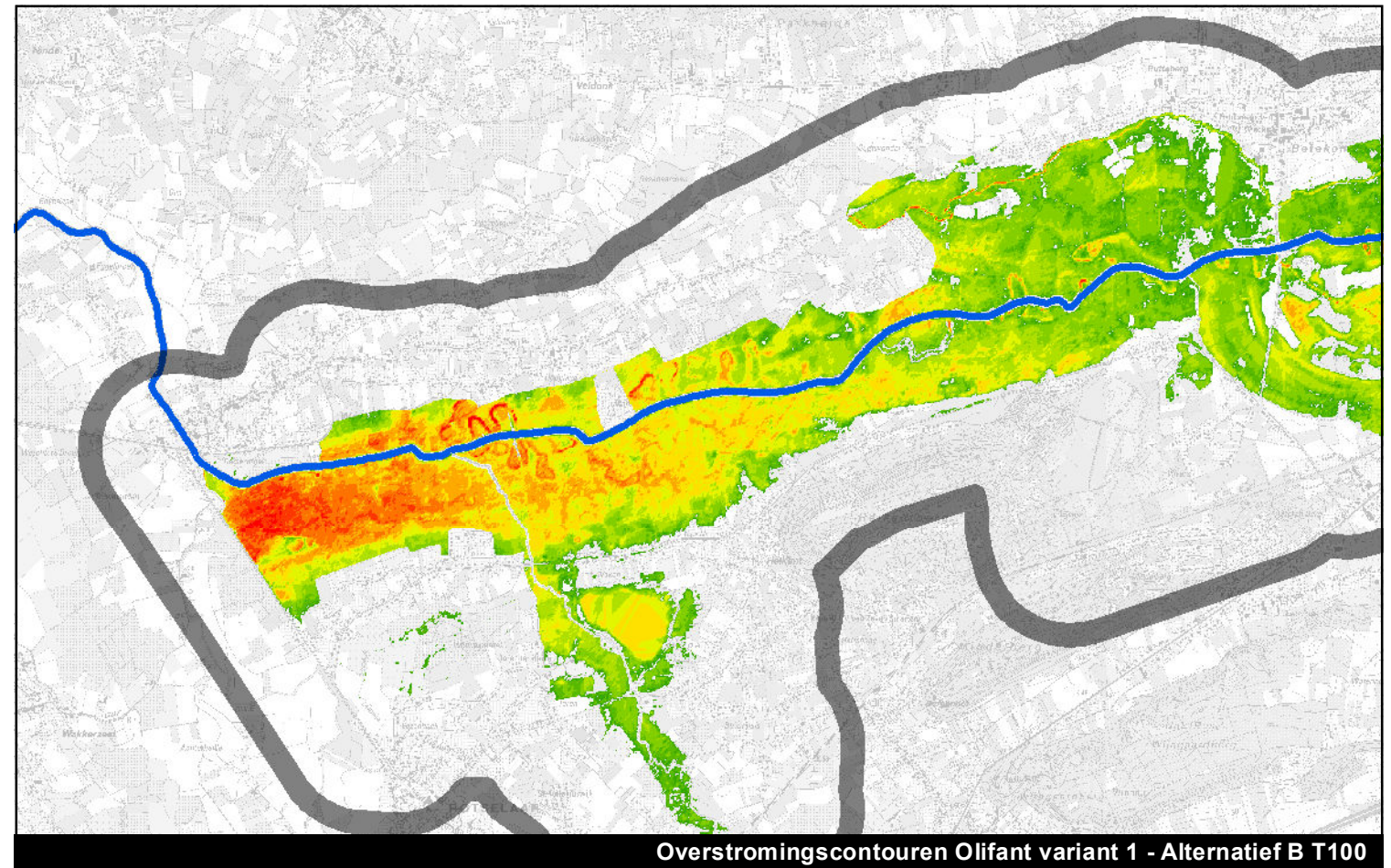
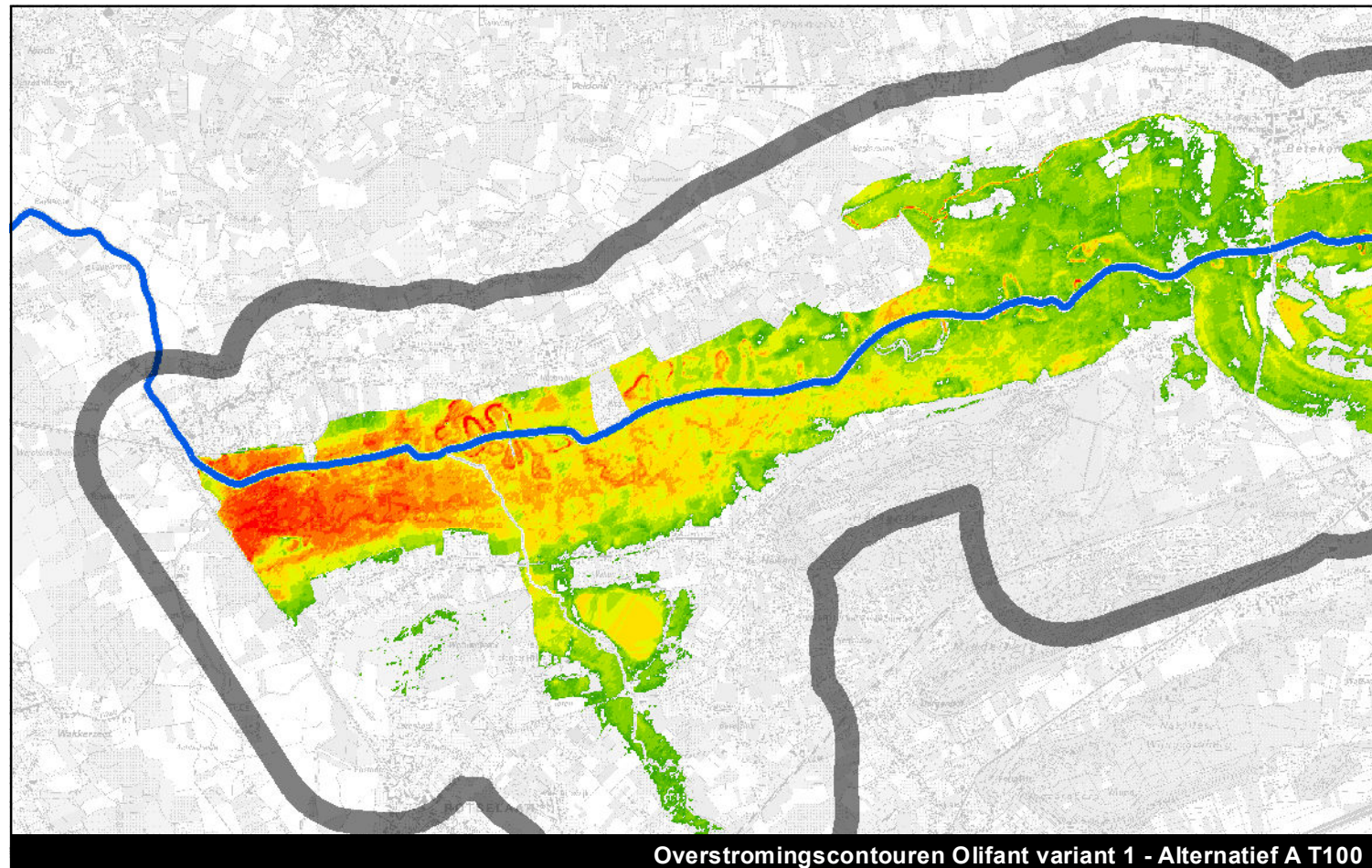


1:40.000 0 1.000 2.000 3.000 4.000 Meter

L:\Projecten\BE0111002250\_2499\BE0111002405\_W&Z\_Demervallei\04\_grafisch\_GIS\3\_GIS\maps06\_Plan-MER\Fase 2\2405\_krt40\_overstromingen\_Olifant variant 1.mxd

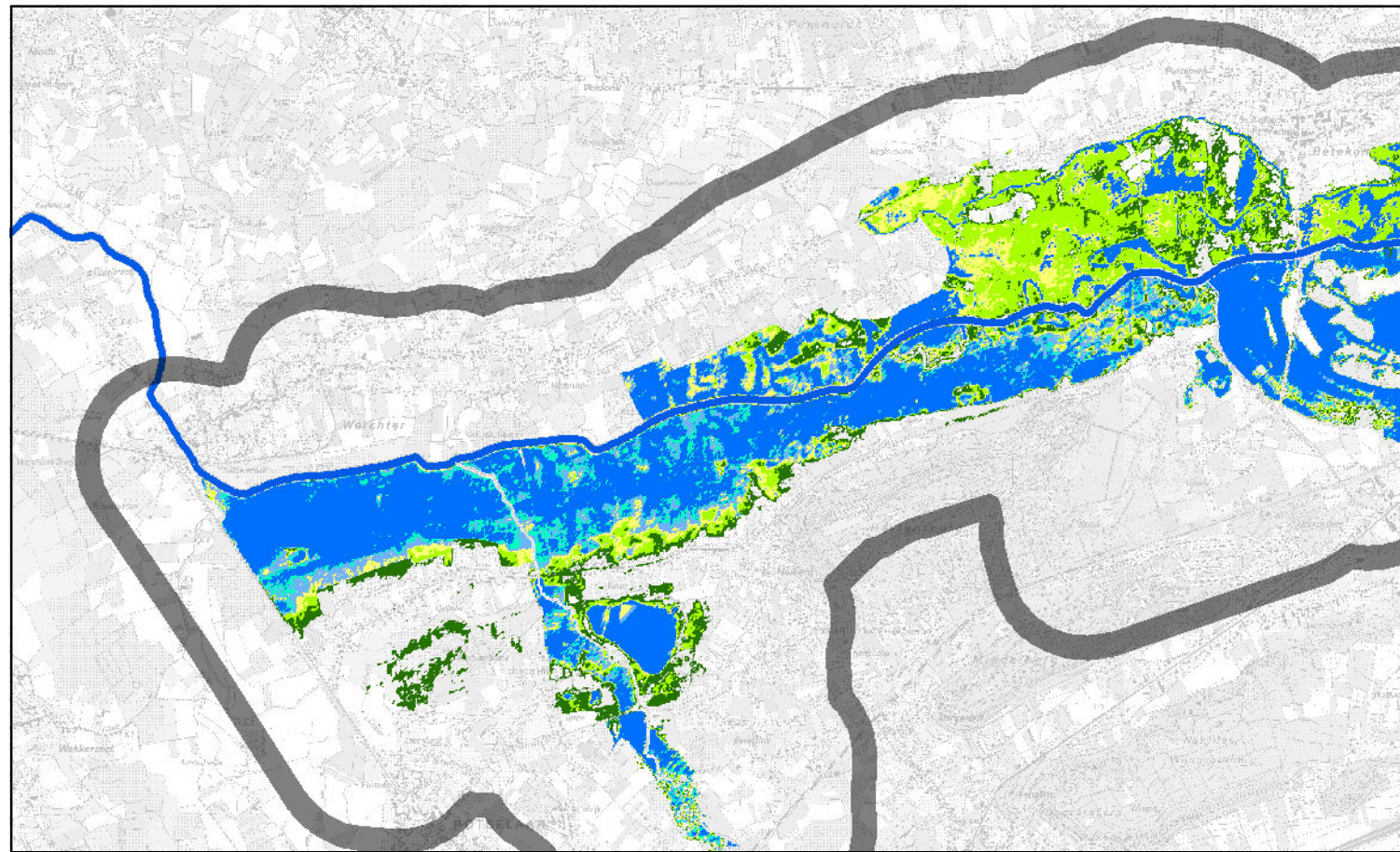




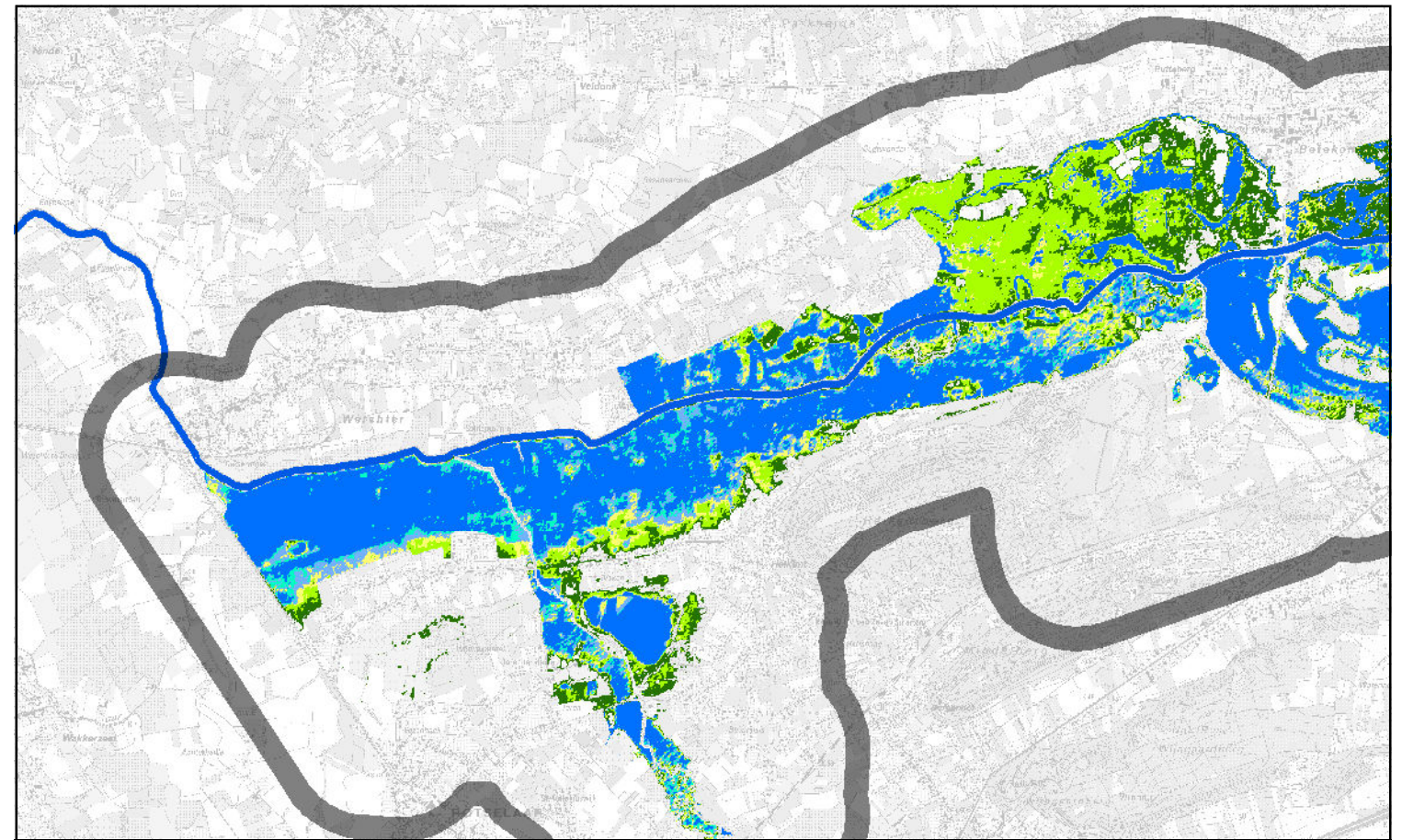


Kaart 41: Overstromingskaart Olifant variant 1 voor alternatief A,B, C en I - retourperiode T100

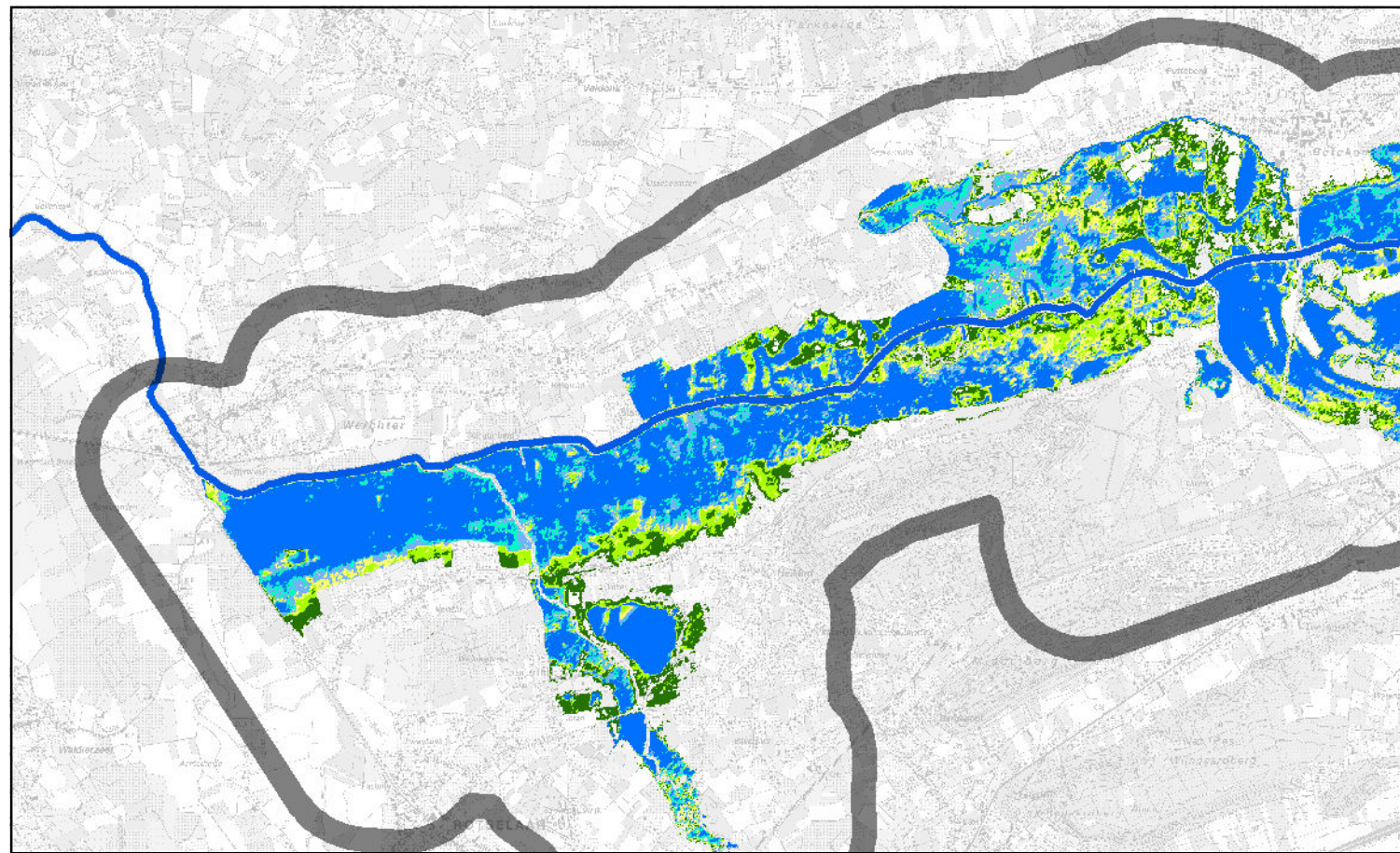




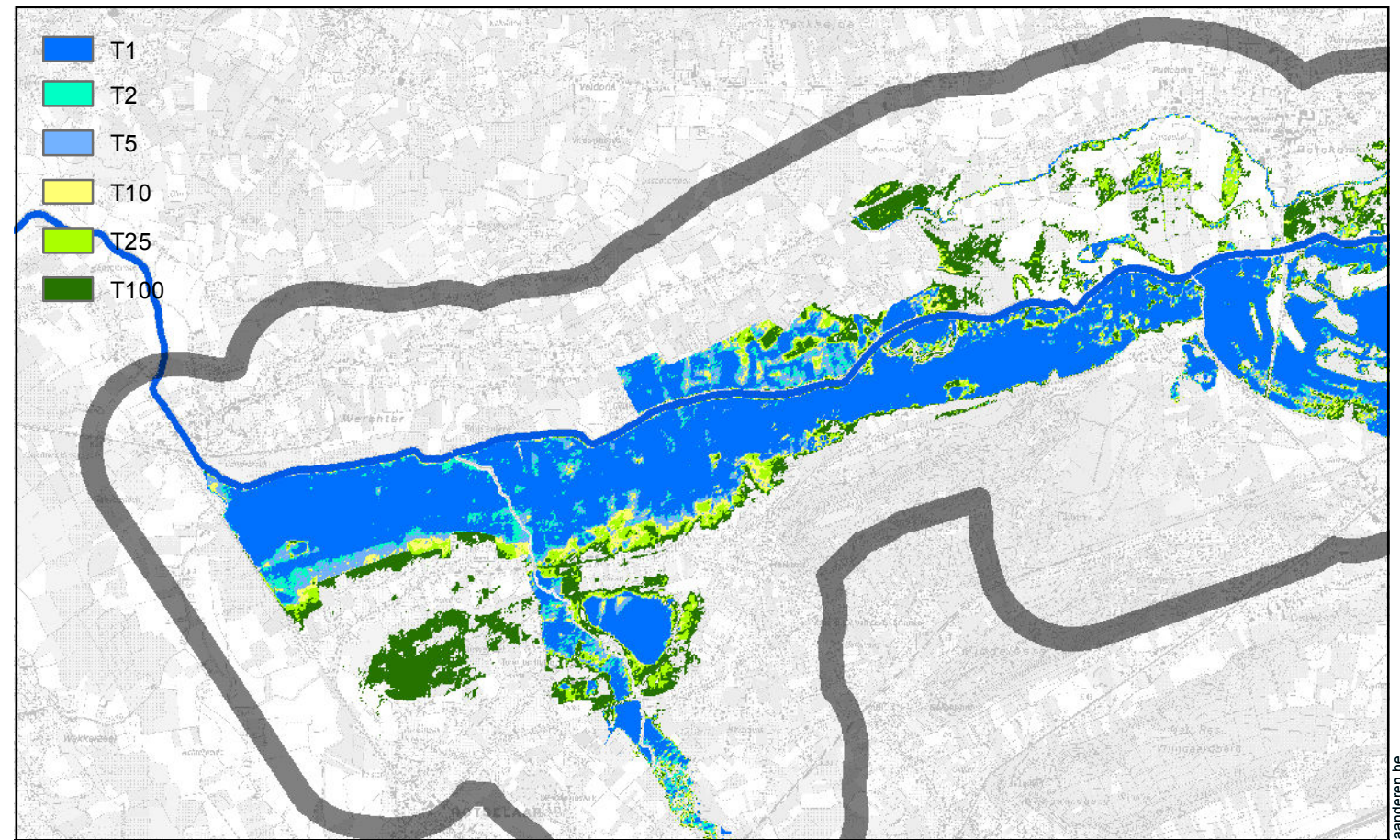
Overstromingscontouren Olifant variant 2 - Alternatief A



Overstromingscontouren Olifant variant 2 - Alternatief B



Overstromingscontouren Olifant variant 2 - Alternatief C



- T1
- T2
- T5
- T10
- T25
- T100

Overstromingscontouren Olifant variant 2 - Alternatief I

Kaart 42: Overstromingskaart Olifant variant 2 voor alternatief A,B, C en I

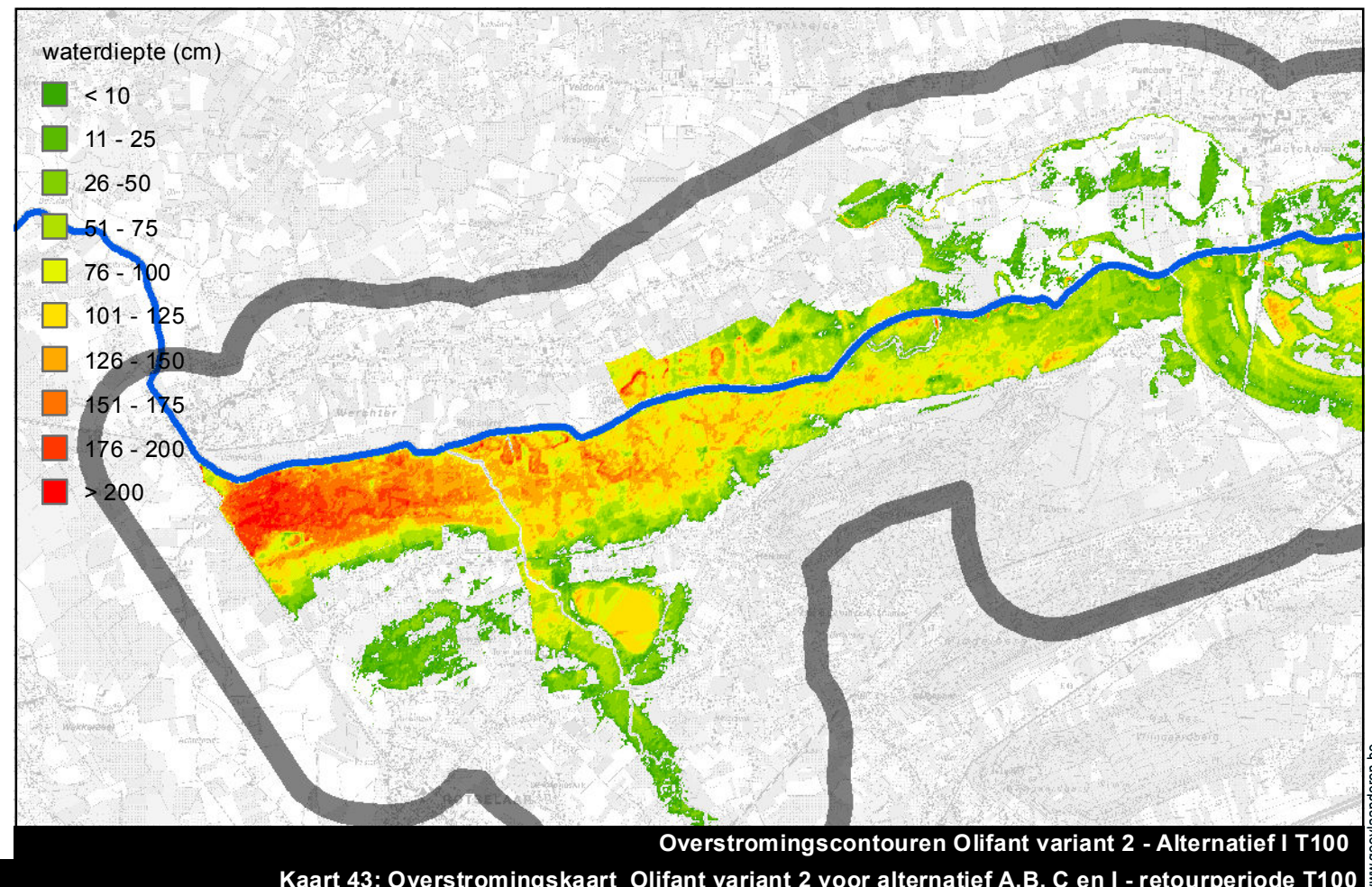
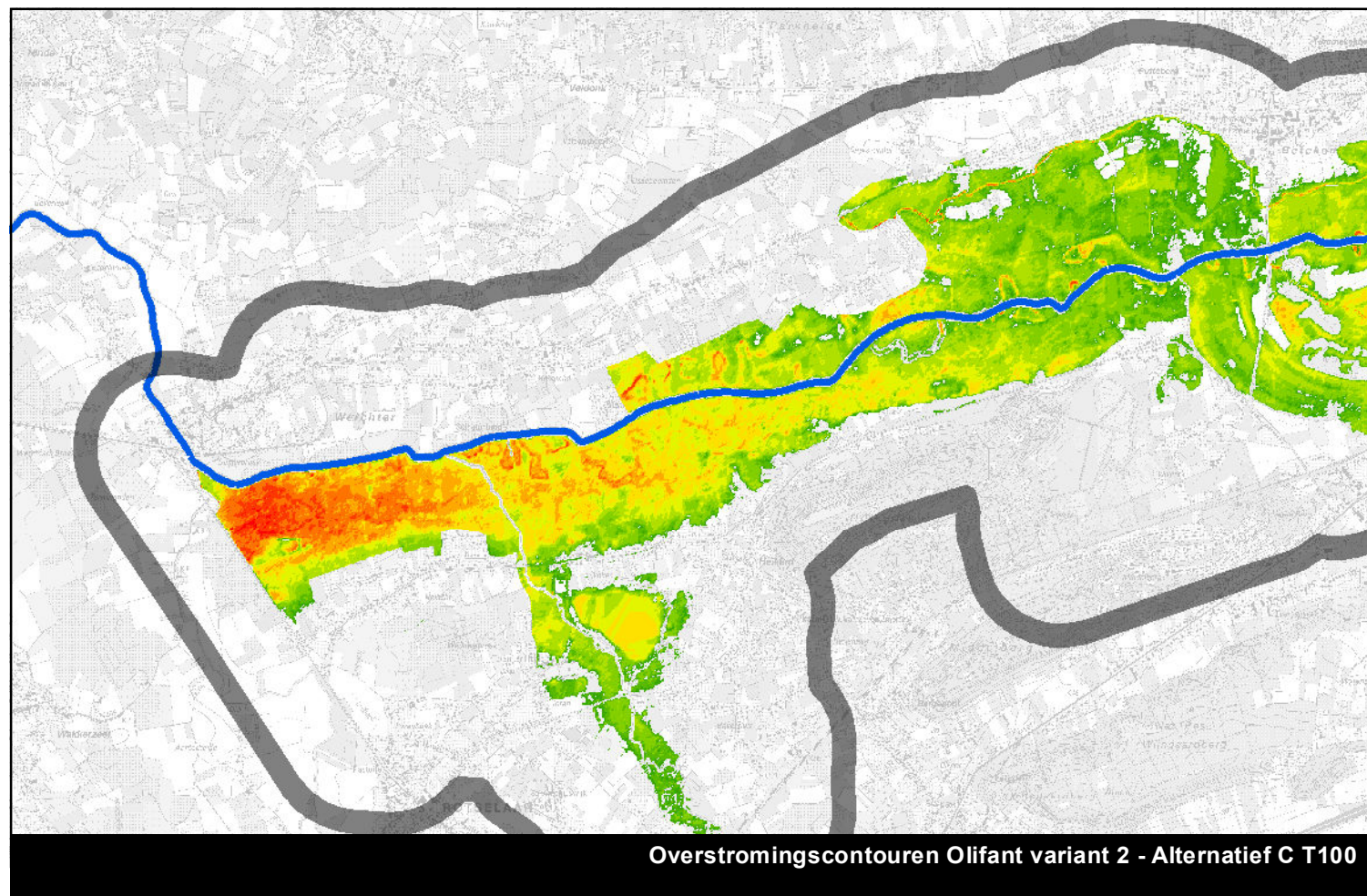
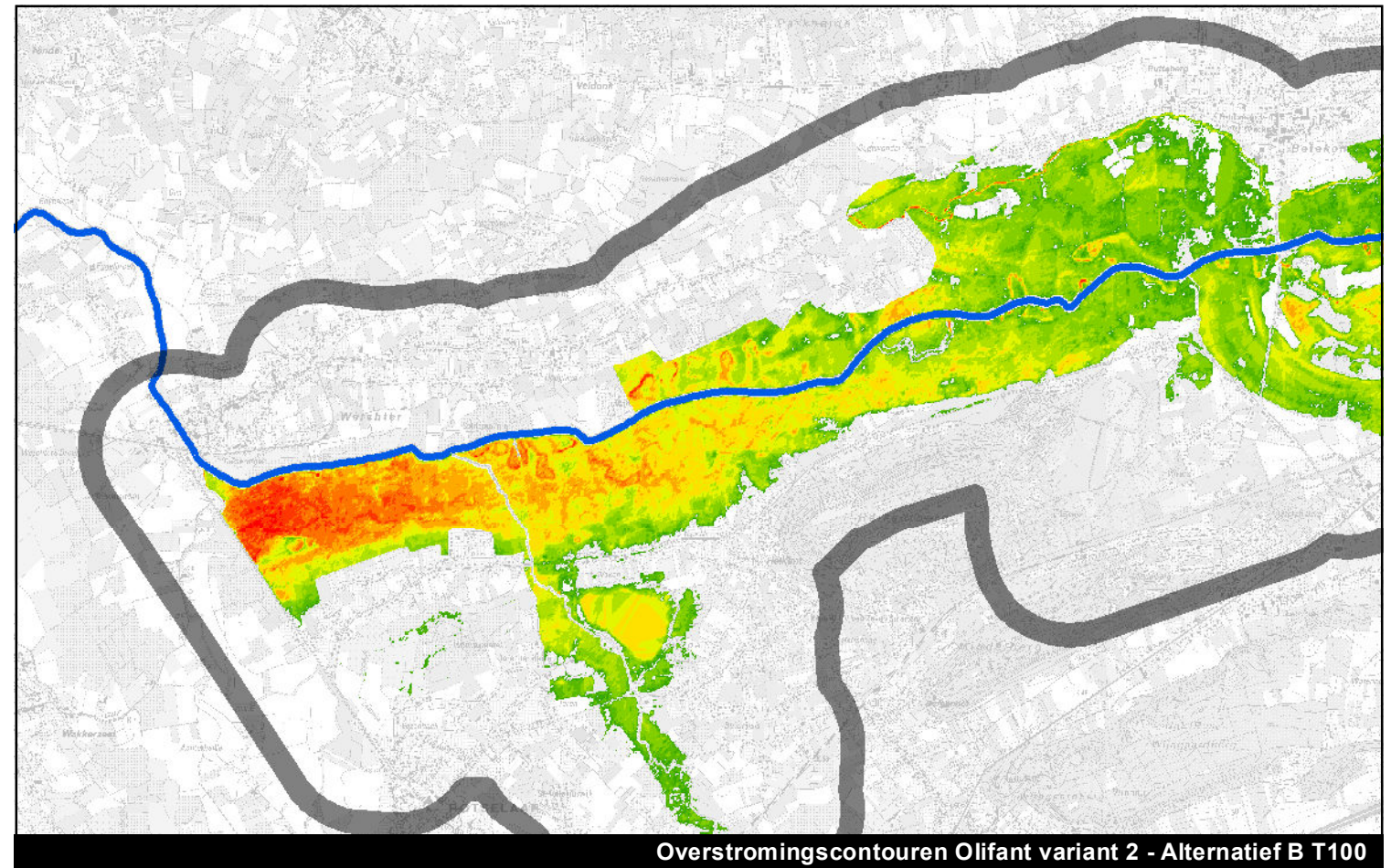
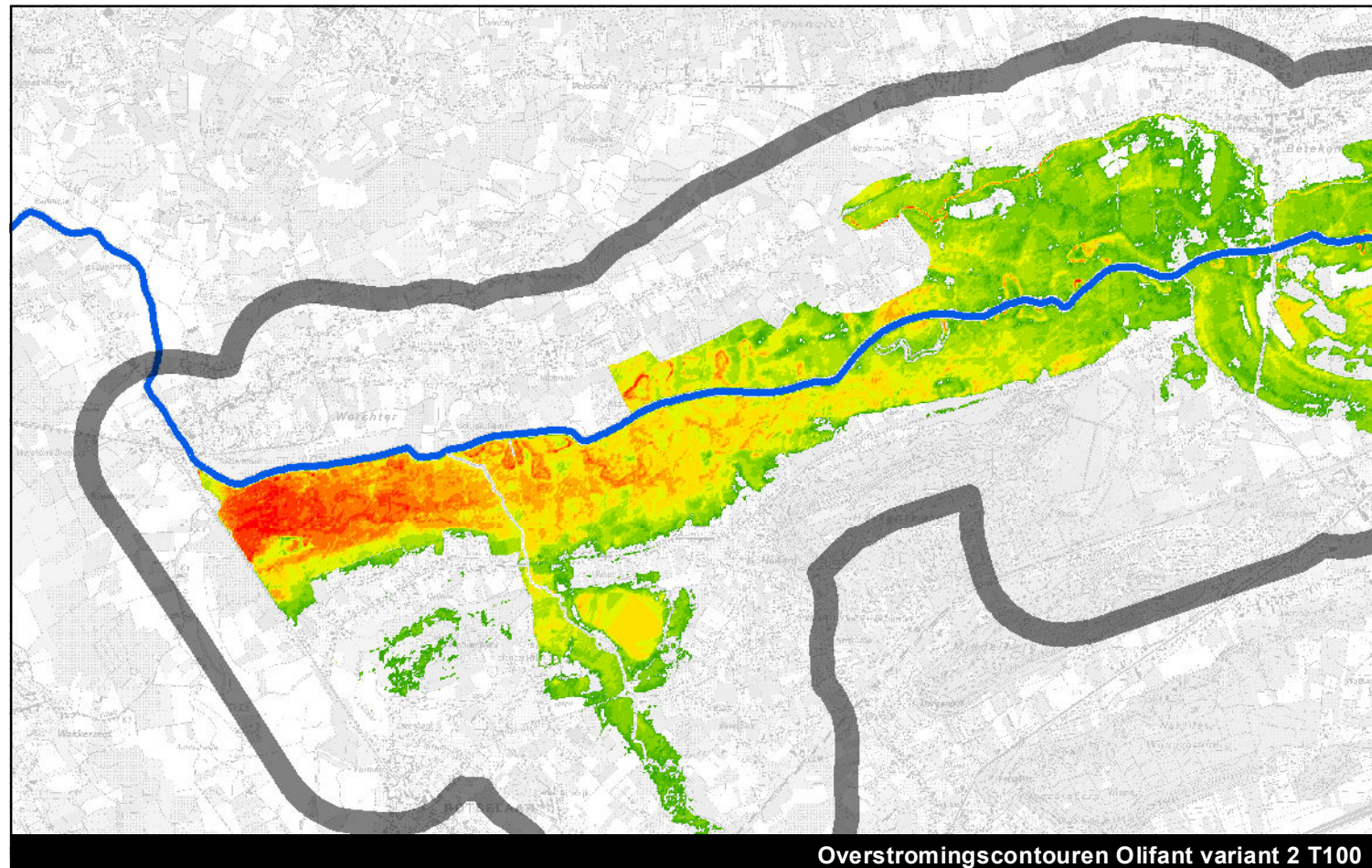


1:40.000 0 1.000 2.000 3.000 4.000 Meter

L:\Projecten\BE0111002250\_2499\BE0111002405\_W&Z\_Demervallei\04\_grafisch\_GIS\3\_GIS\maps\06\_Plan-MER\Fase 2\2405\_krt42\_overstromingen\_Olifant variant 2.mxd

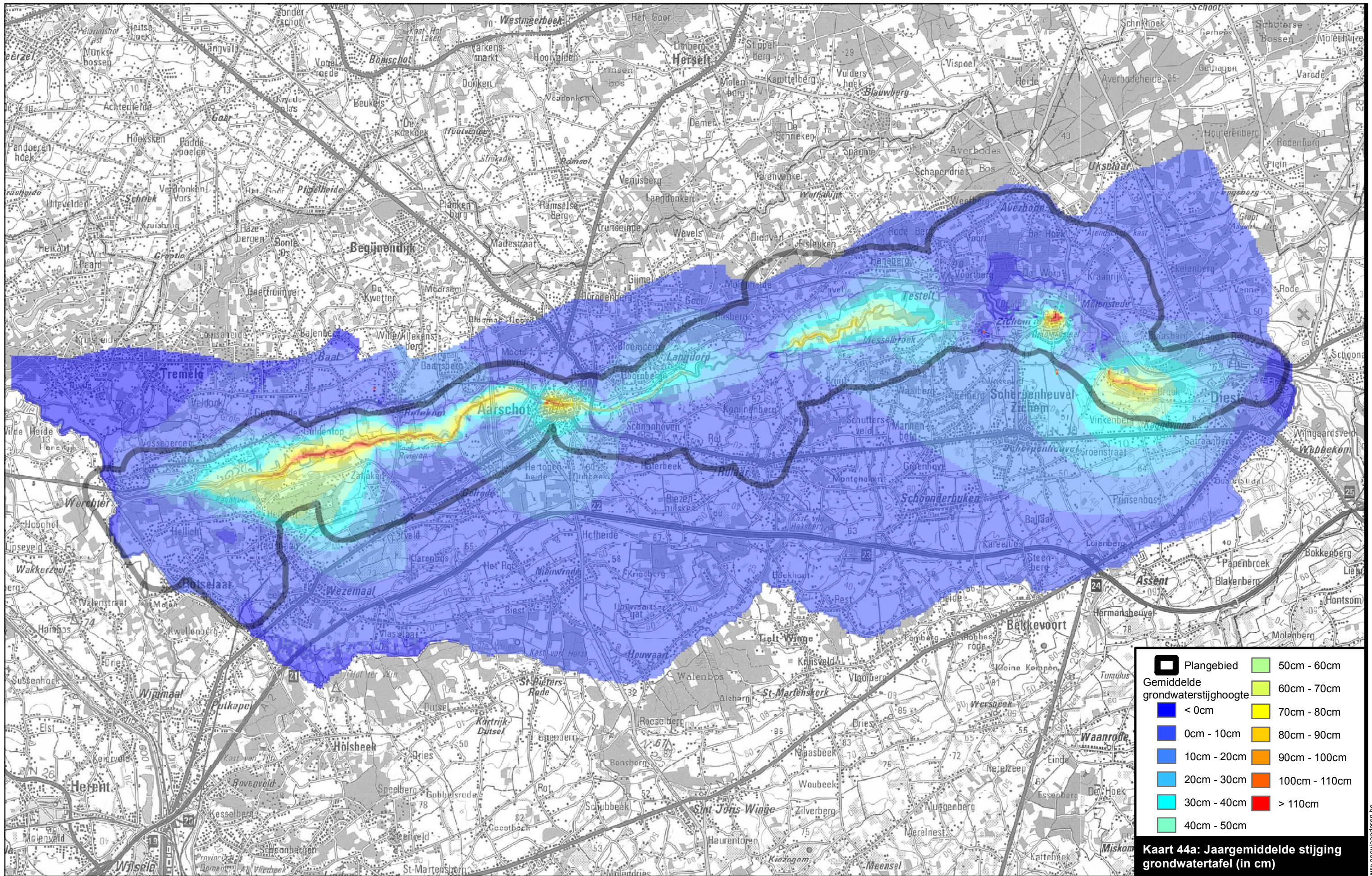






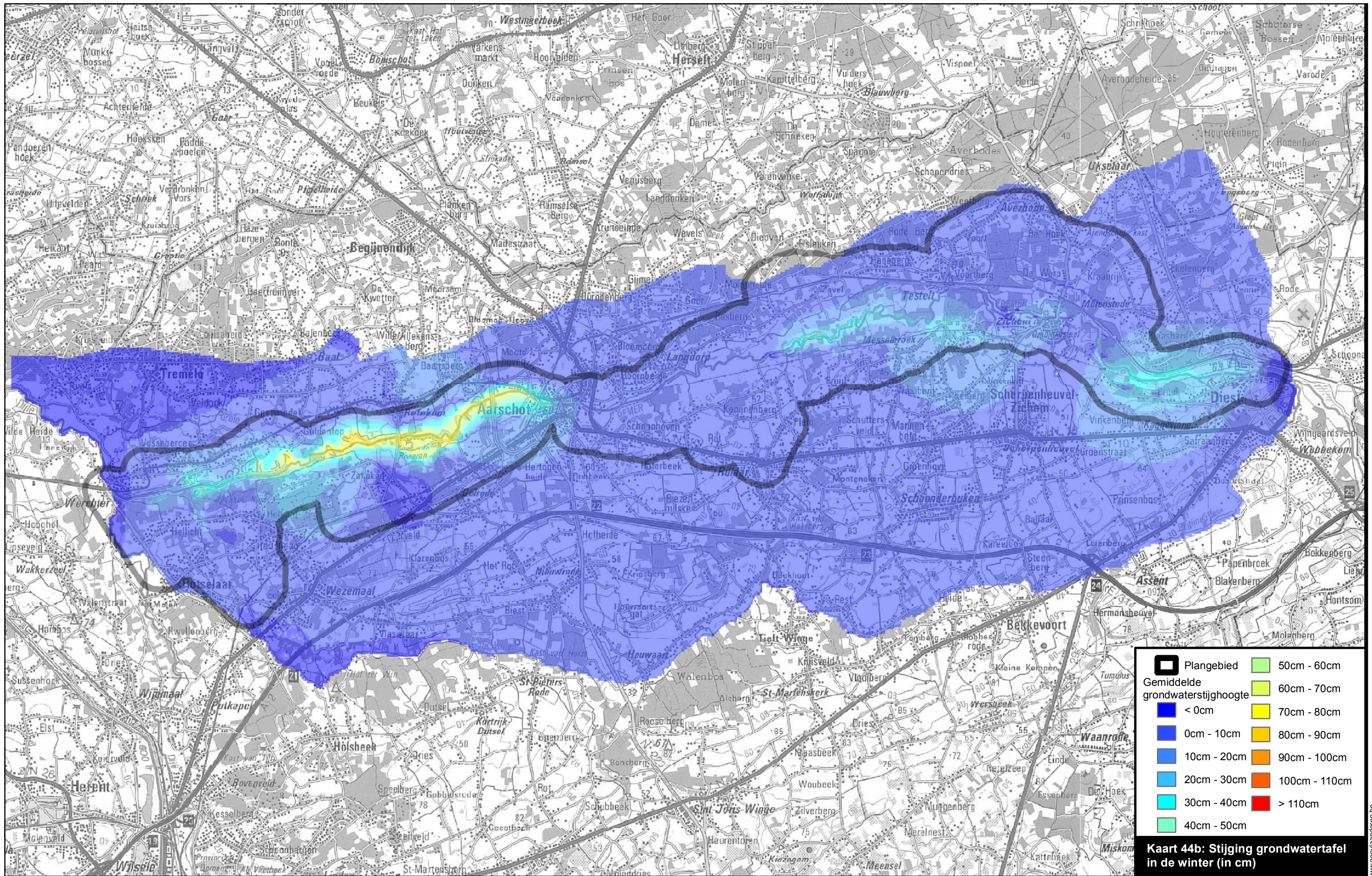
Kaart 43: Overstromingskaart Olifant variant 2 voor alternatief A,B, C en I - retourperiode T100





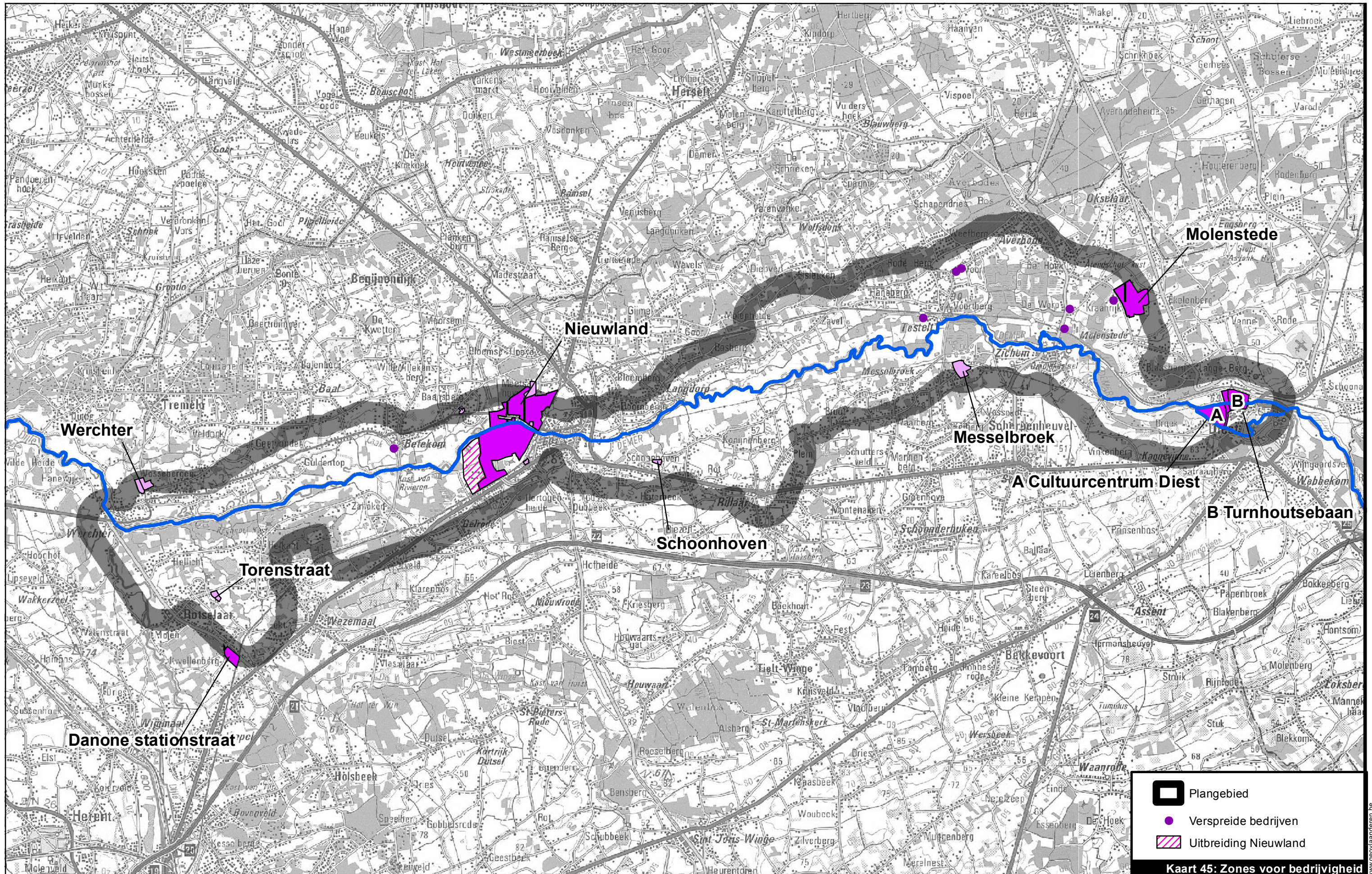
\\bema1file03\Milieuv\Projecten\BE0111002250\_2499\BE0111002405\_W&Z\_Demervallei04\_grafisch\_GIS\3\_GIS\maps\06\_Plan-MER\Fase 2\2405\_krt44a\_jaargemiddelde stijging grondwaterstijghoogte.mxd





\\bema1file03\Milieuv\Projecten\BE0111002250\_2499\BE0111002405\_W&Z\_Demervallei04\_grafisch\_GIS\3\_GIS\maps\06\_Plan-MER\Fase 2\2405\_krt44b\_stijging grondwaterstijghoogte winter.mxd





**Plangebied**

**Verspreide bedrijven**

**Uitbreiding Nieuwland**

**Kaart 45: Zones voor bedrijvigheid**

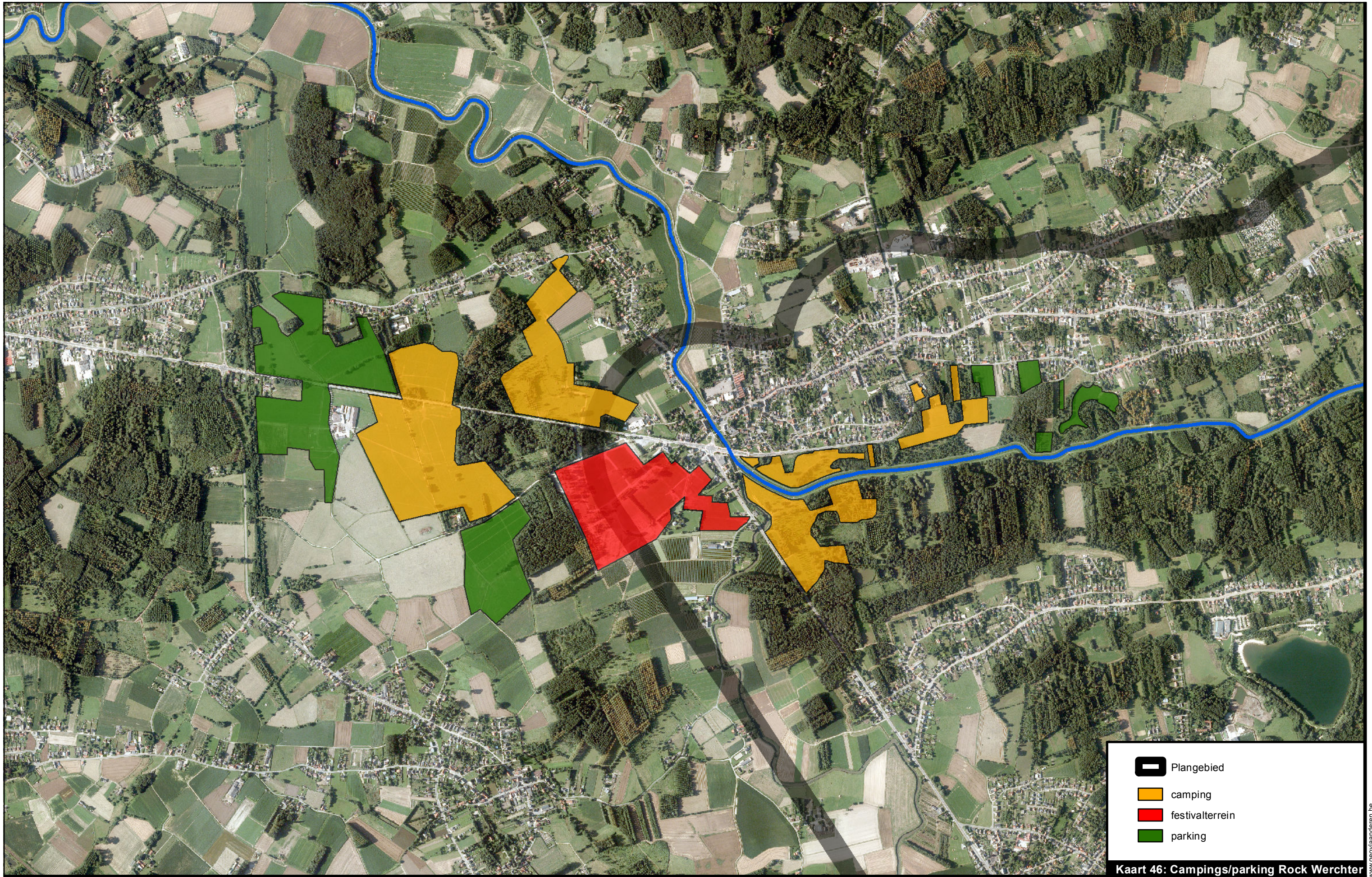


L:\Projecten\BE0111002250\_2499\BE0111002405\_W&Z\_Demervallei\04\_grafisch\_GIS\3\_GIS\maps\06\_Plan-MERIFase 2\2405\_krt45\_situering bedrijvigheid.mxd




www.geovlaanderen.be





Kaart 46: Campings/parking Rock Werchter

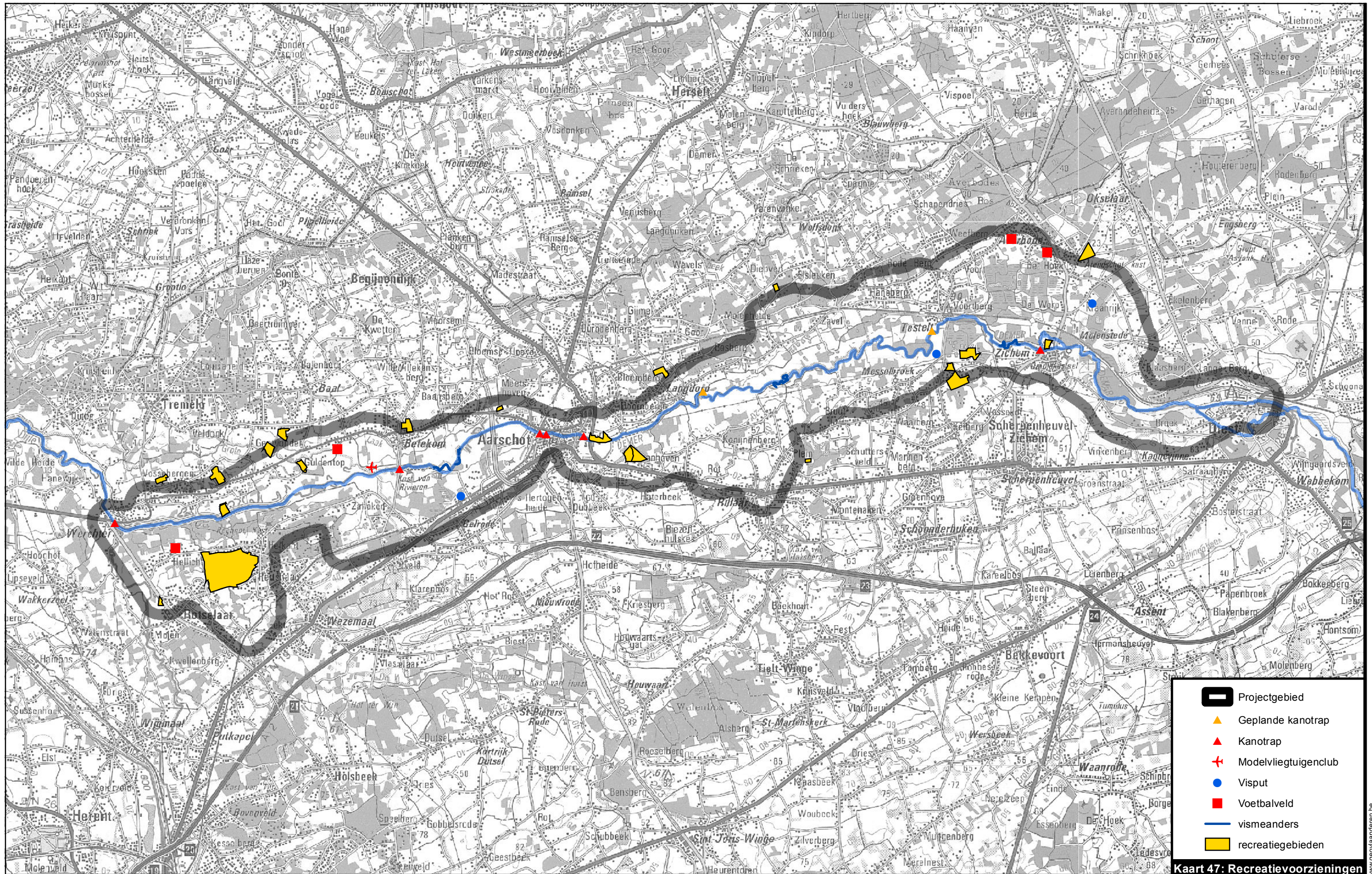


L:\Projecten\BE0111002250\_2499\BE0111002405\_W&Z\_Demervallei\04\_grafisch\_GIS\3\_GIS\maps\06\_Plan-MER\Fase 2\2405\_krt46\_rock werchter.mxd



www.geovlaanderen.be





Kaart 47: Recreatievoorzieningen

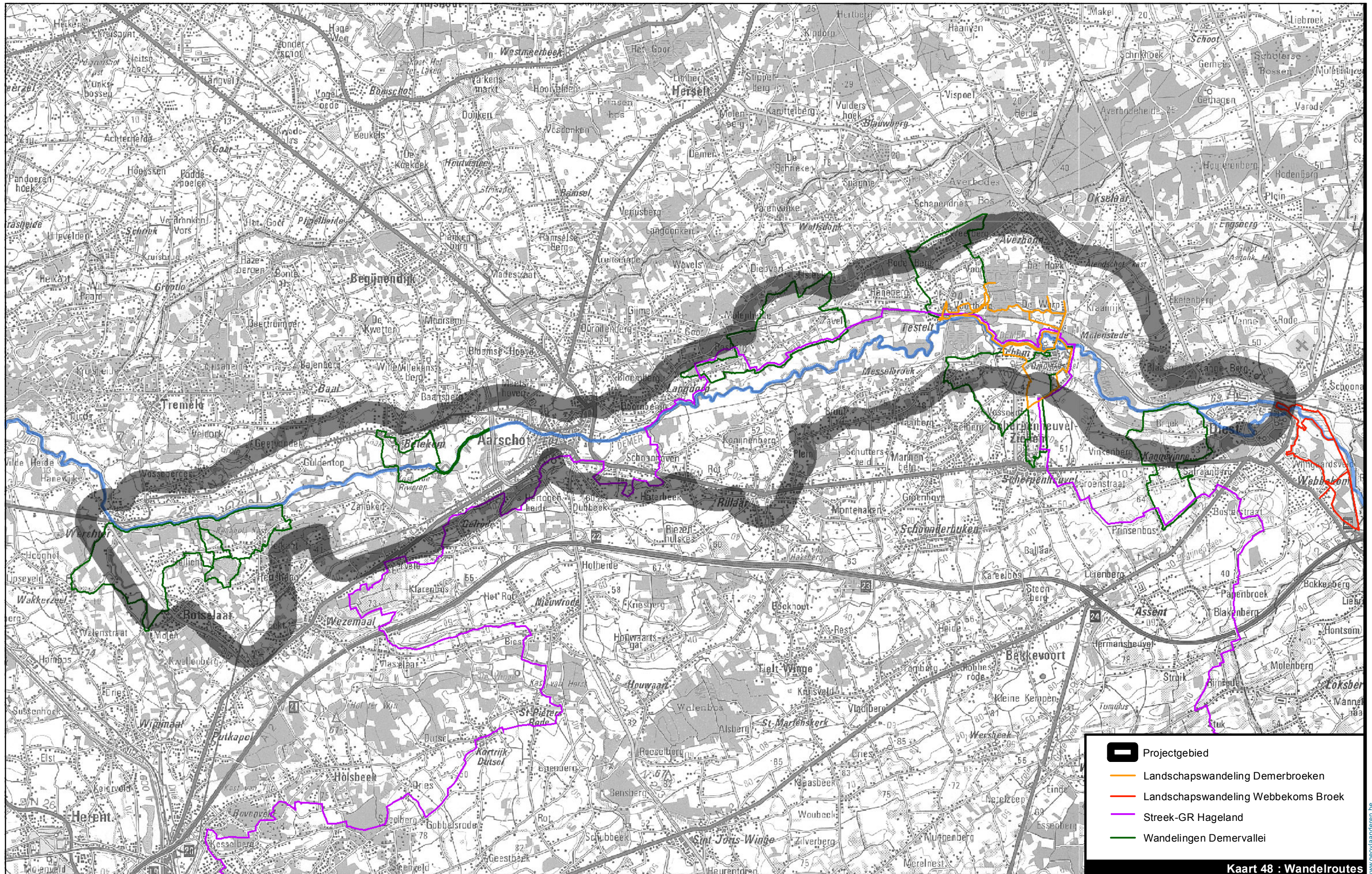


L:\Projecten\BE0111002250\_2499\BE0111002405\_W&Z\_Demervallei\04\_grafisch\_GIS\3\_GIS\maps\06\_Plan-MER\Fase 2\2405\_krt47\_recreatievoorzieningen.mxd



www.gevoelbaar.be





Kaart 48 : Wandelroutes

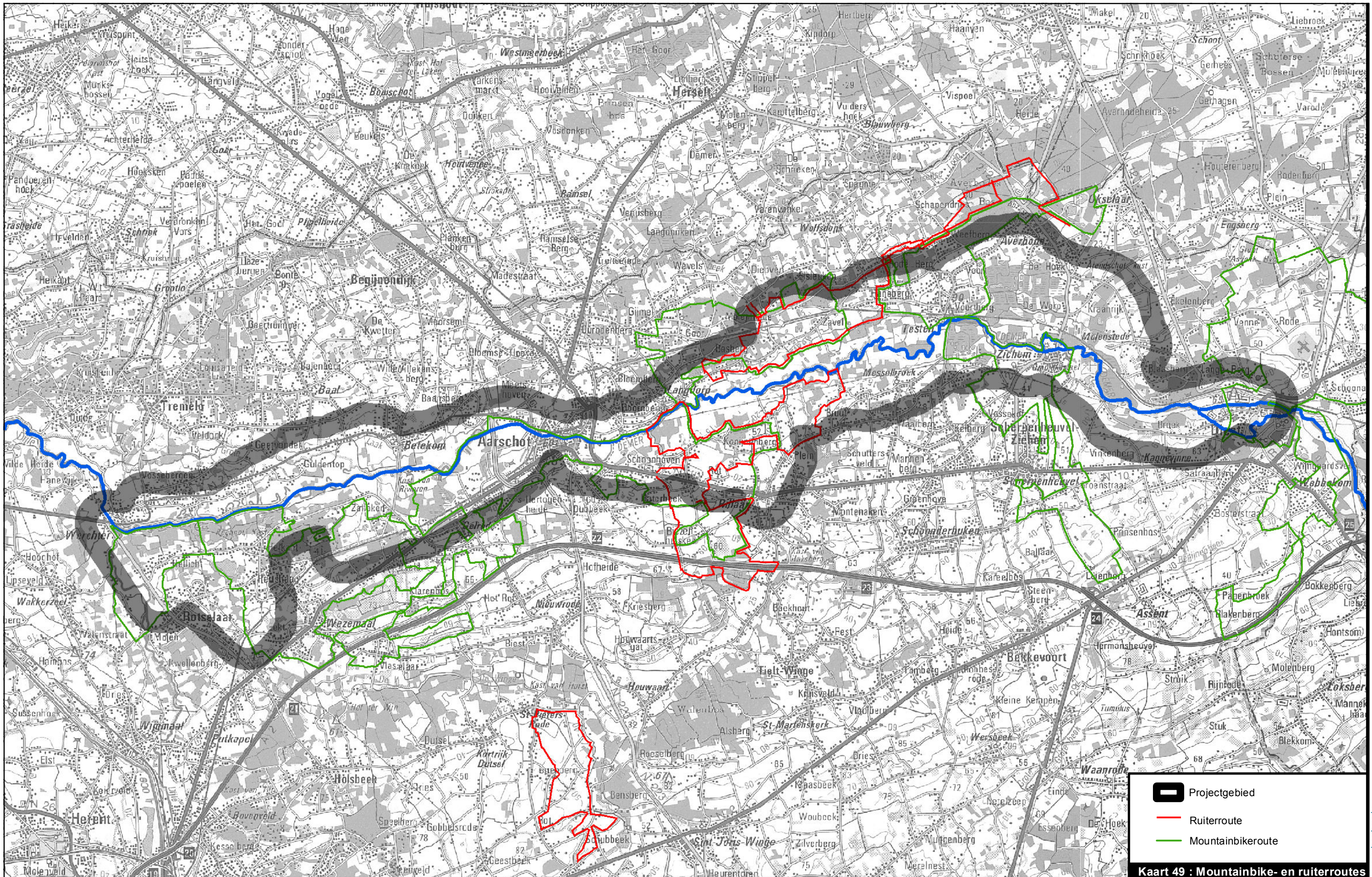


L:\Projecten\BE0111002250\_2499\BE0111002405\_W&Z\_Demervallei\04\_grafisch\_GIS\3\_GIS\maps\06\_Plan-MERIFase 2\2405\_krt48\_wandelroutes.mxd



www.geovlaanderen.be





L:\Projecten\BE0111002250\_2499\BE0111002405\_W&Z\_Demervallei\04\_grafisch\_GIS\3\_GIS\maps\06\_Plan-MERIFase 2\2405\_krt49\_mountainbike en ruiterroutes.mxd



www.geovlaanderen.be