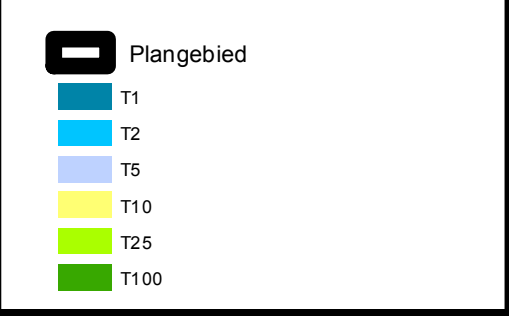
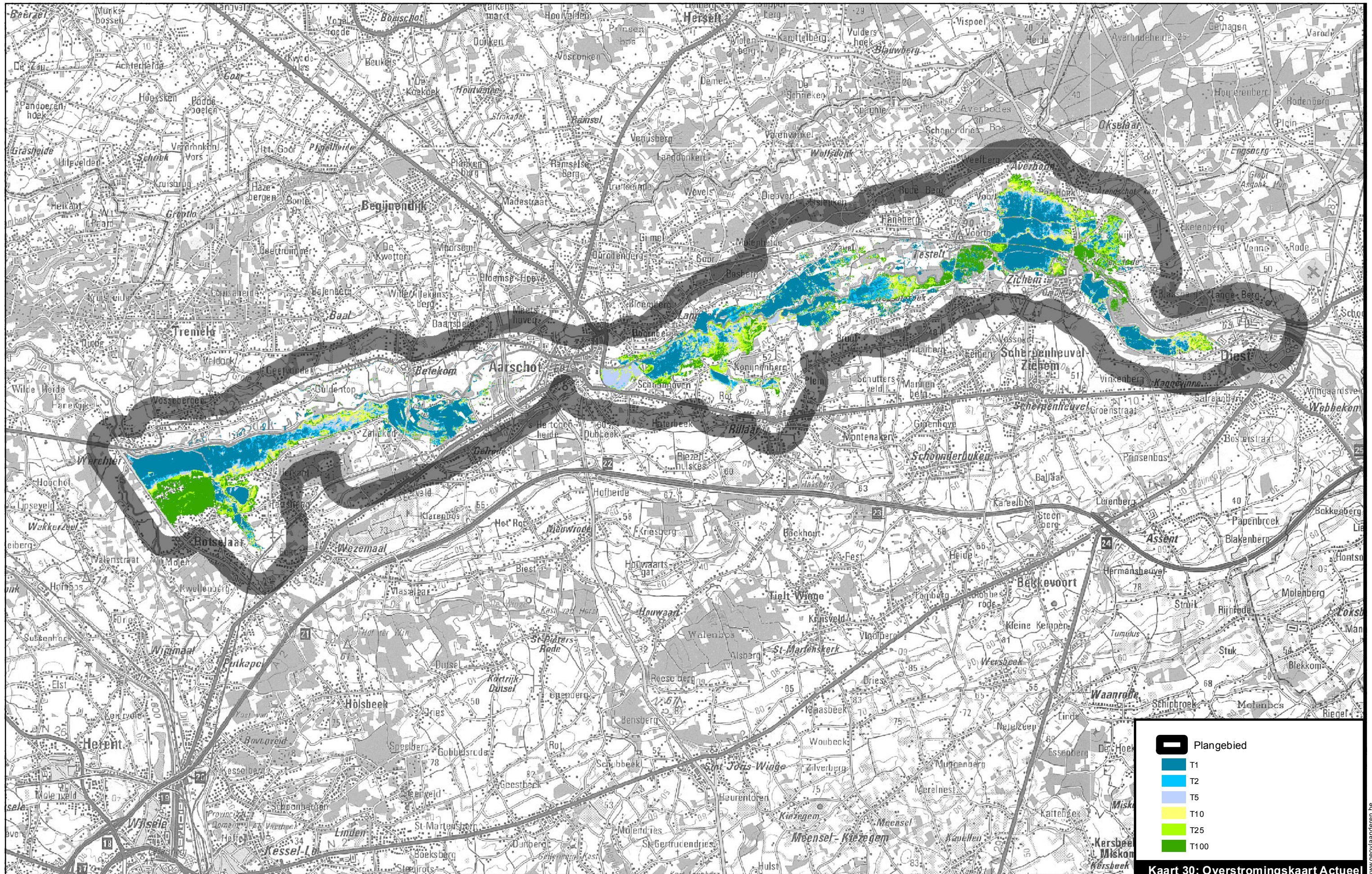


**PLAN-MER FASE II voor het plan “Herinrichting Demervallei tussen Diest en Werchter” -
Milieueffectenonderzoek voor de planalternatieven A, B, C en I**

Kaartenbundel (deel 4)

Projectnummer BE0111002405
Besteknummer 16EI/11/41





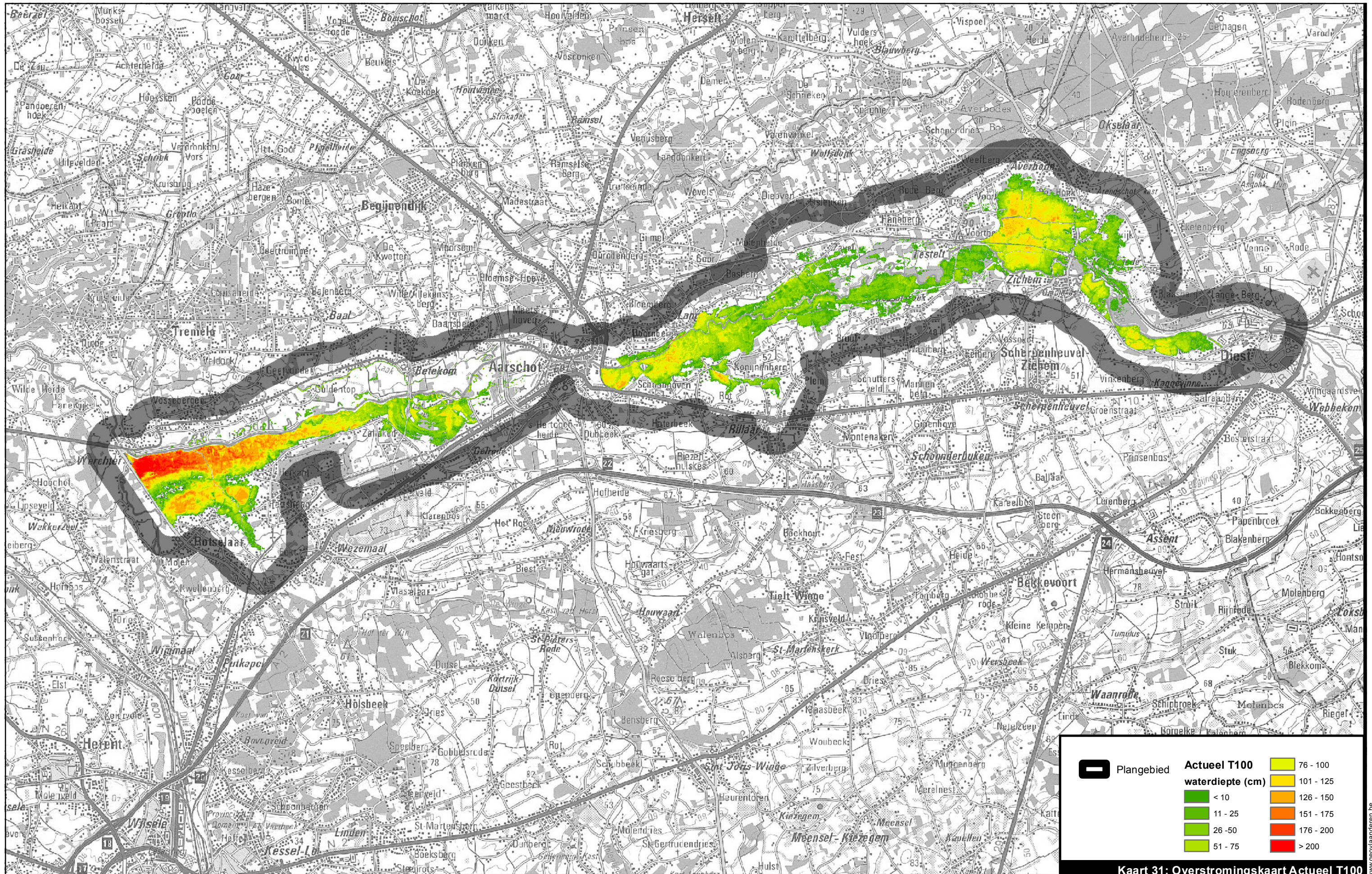
Kaart 30: Overstromingskaart Actueel



L:\Projecten\BE0111002250_2499\BE0111002405_W&Z_Demervallei\04_grafisch_GIS\3_GIS\maps\06_Plan-MERIFase 2\2405_krt30_overstromingskaart actueel.mxd



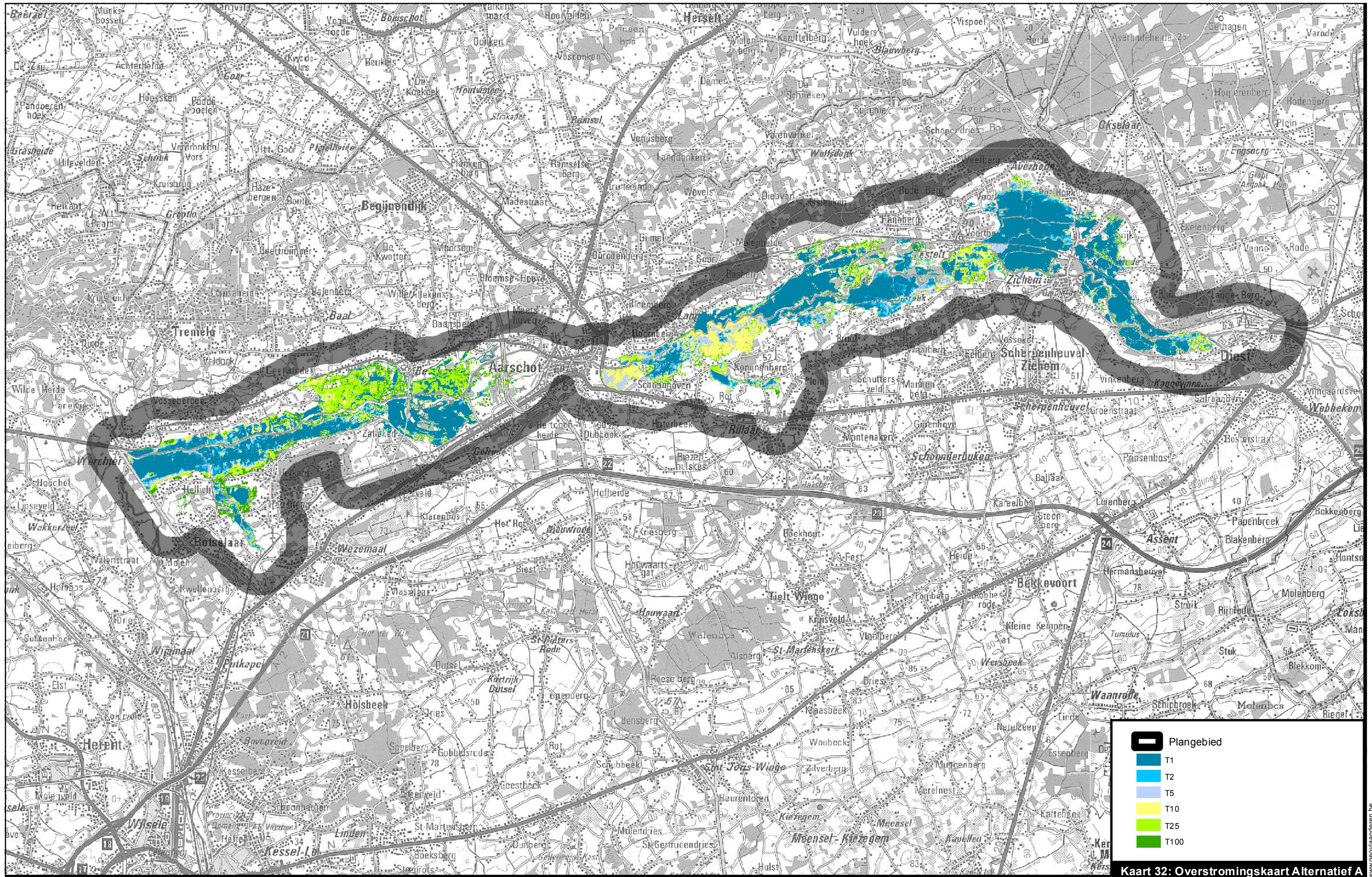
www.geovlaanderen.be



Kaart 31: Overstromingskaart Actueel T100



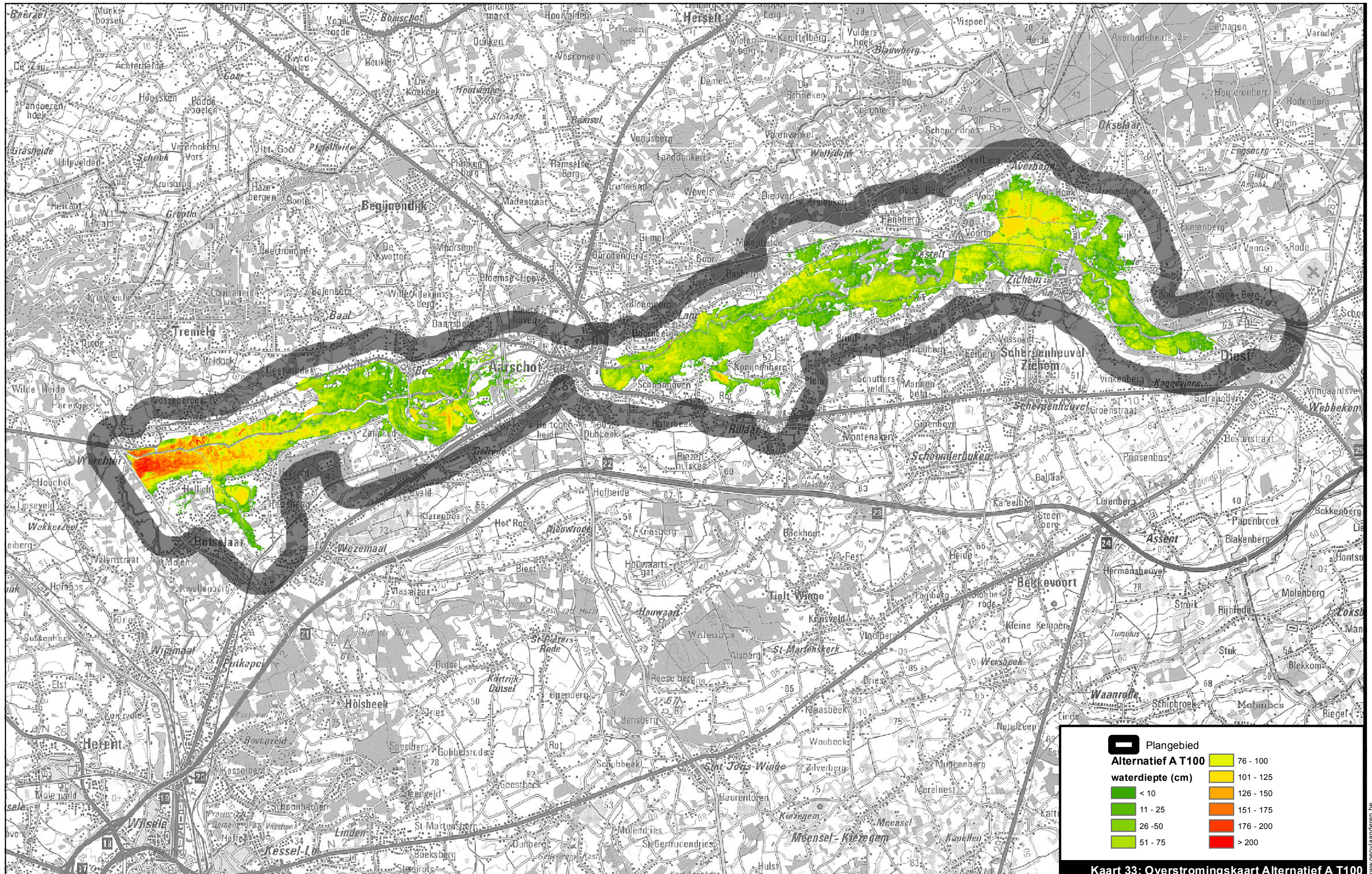
L:\Projecten\BE0111002250_2499\BE0111002405_W&Z_Demervallei\04_grafisch_GIS\3_GIS\maps\06_Plan-MER\Fase 2\2405_krt31_overstromingskaart actueel_T100.mxd



L:\Projecten\BE0111002250_2499\BE0111002405_W&Z_Demervallei\04_grafisch_GIS\3_GIS\maps\06_Plan-MER\Fase 2\2405_krt32_overstromingskaart Alternatief A.mxd

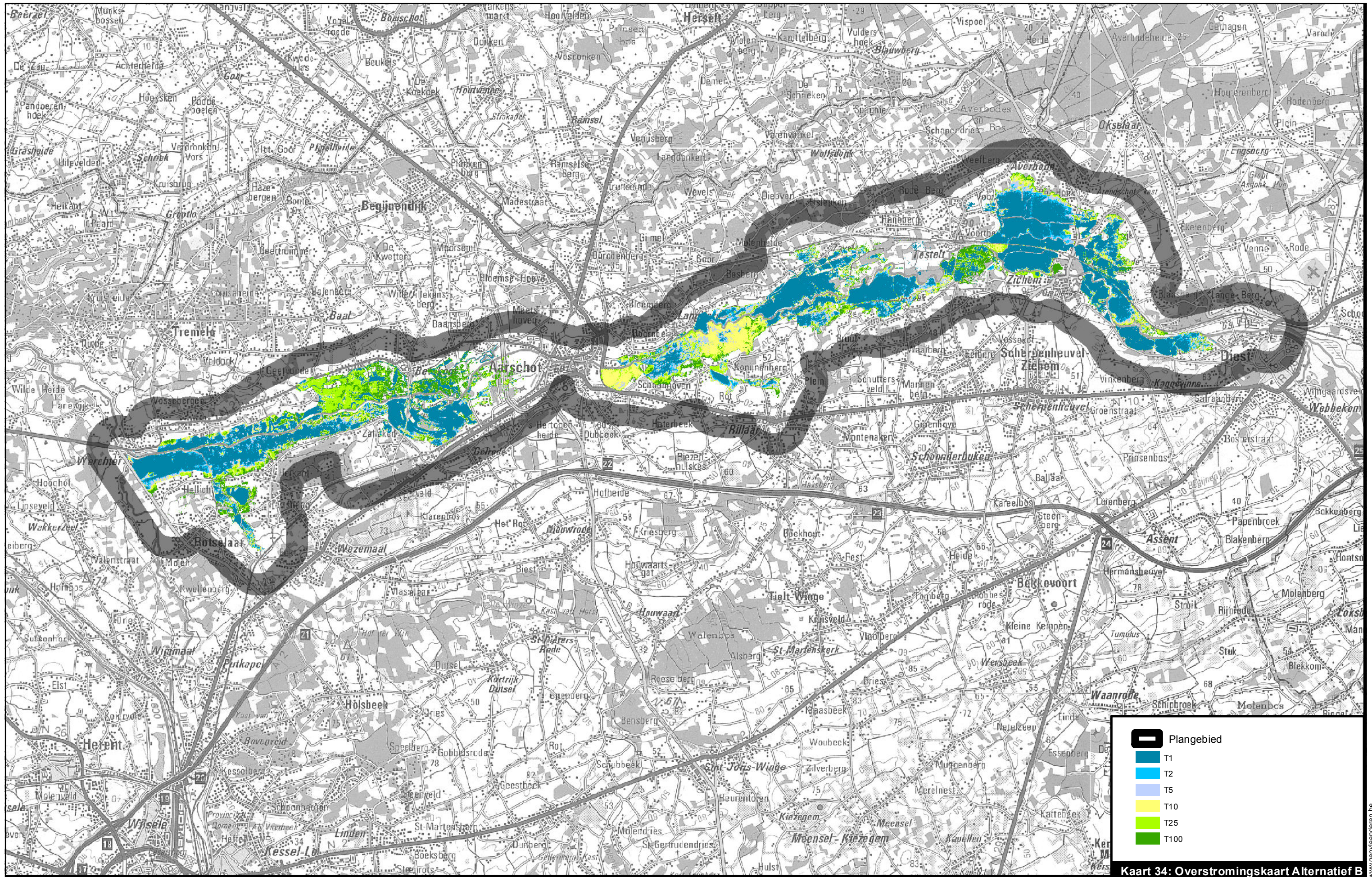


www.geovlaanderen.be



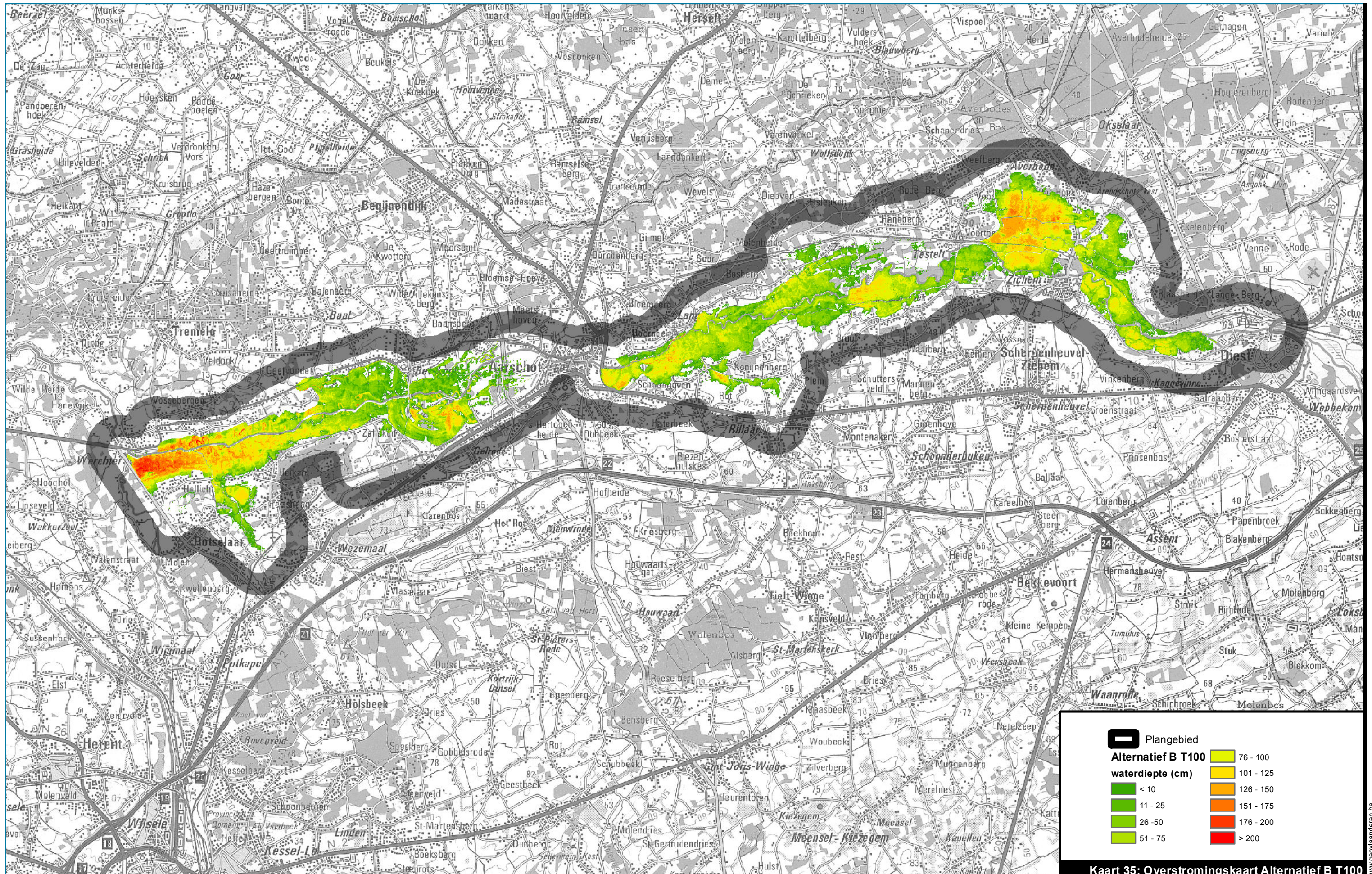
Kaart 33: Overstromingskaart Alternatief A T100





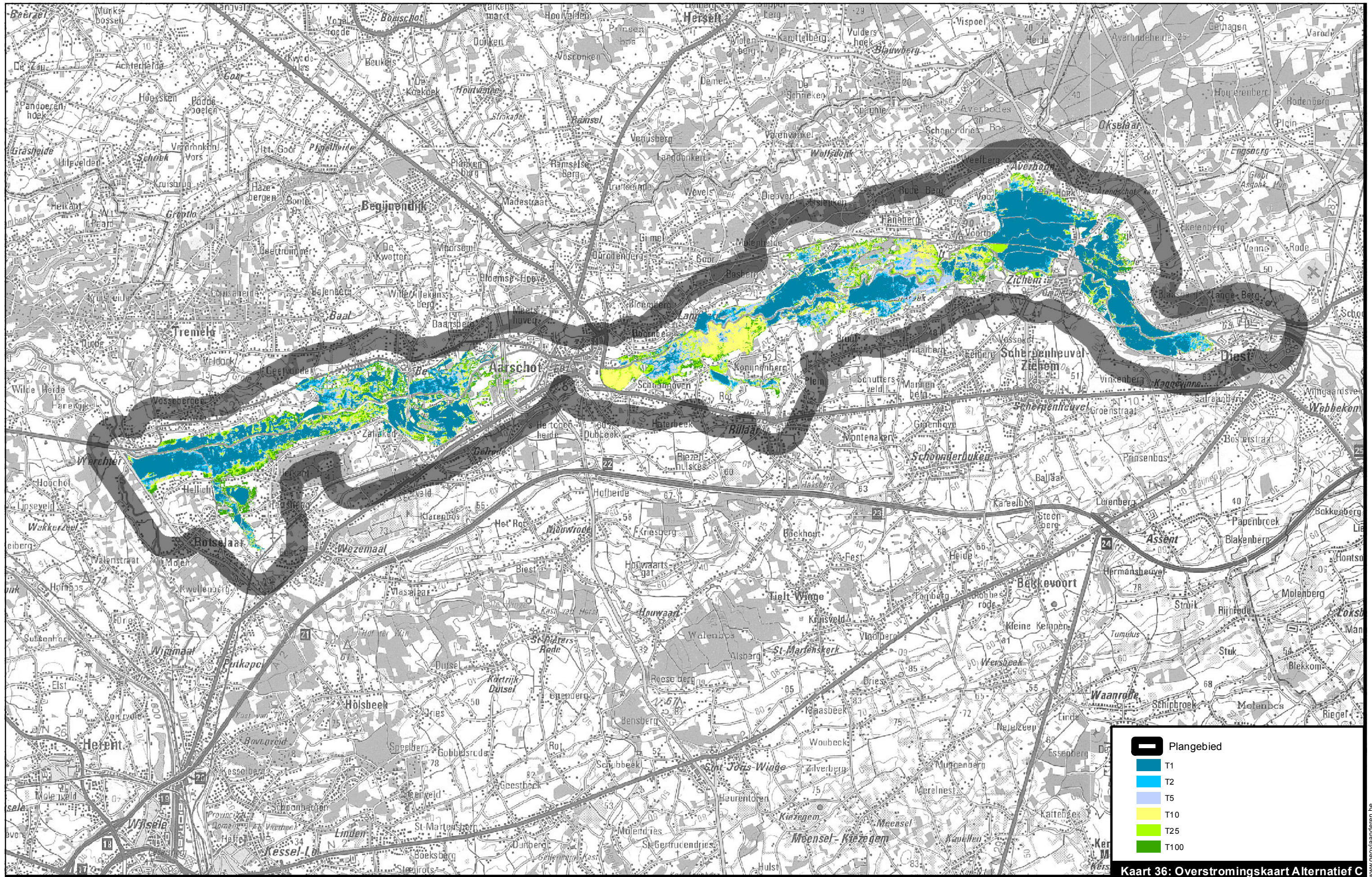
Kaart 34: Overstromingskaart Alternatief B





Kaart 35: Overstromingskaart Alternatief B T100



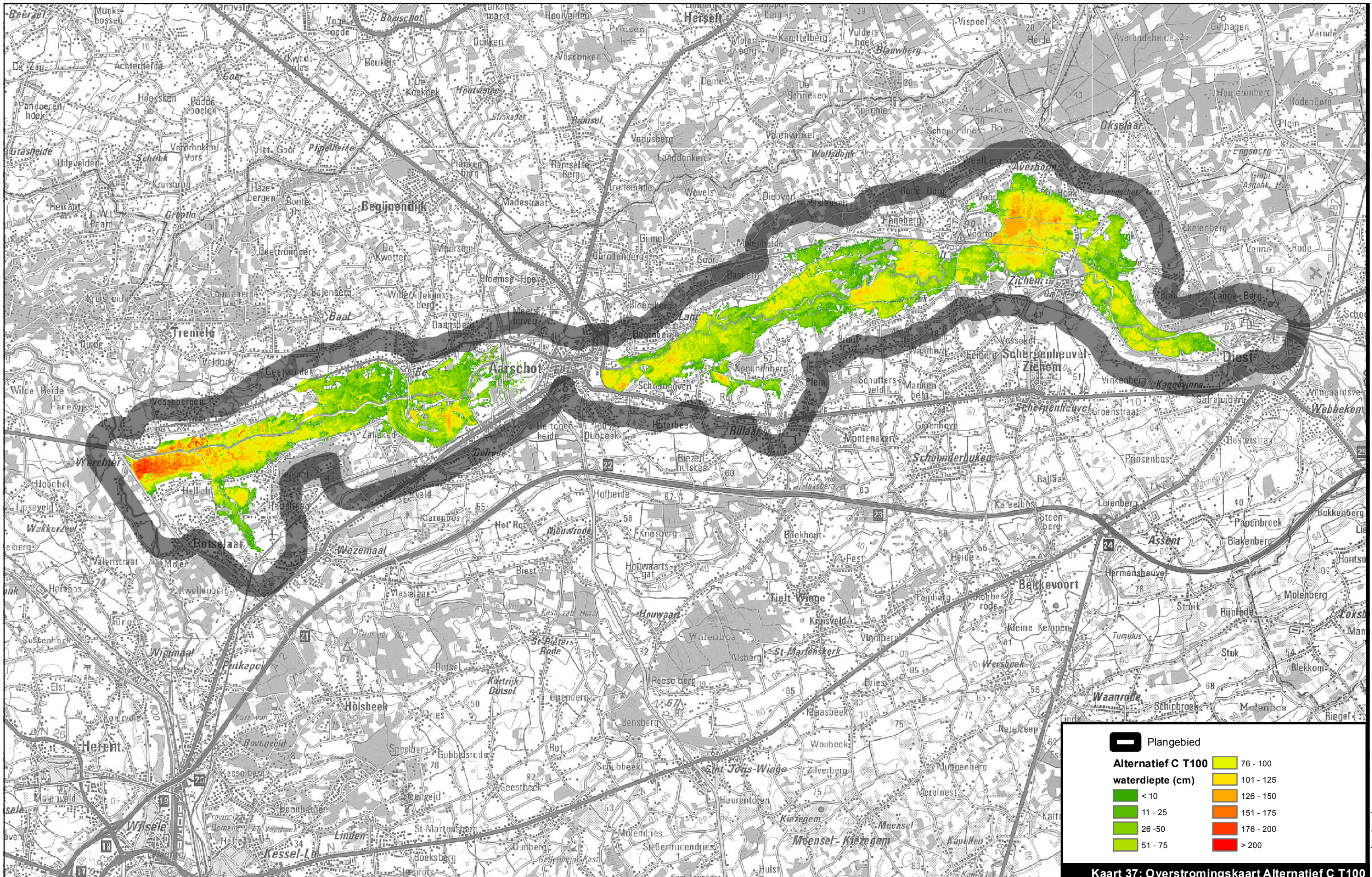


L:\Projecten\BE0111002250_2499\BE0111002405_W&Z_Demervallei\04_grafisch_GIS\3_GIS\maps\06_Plan-MERIFase 2\2405_krt36_overstromingskaart Alternatief C.mxd



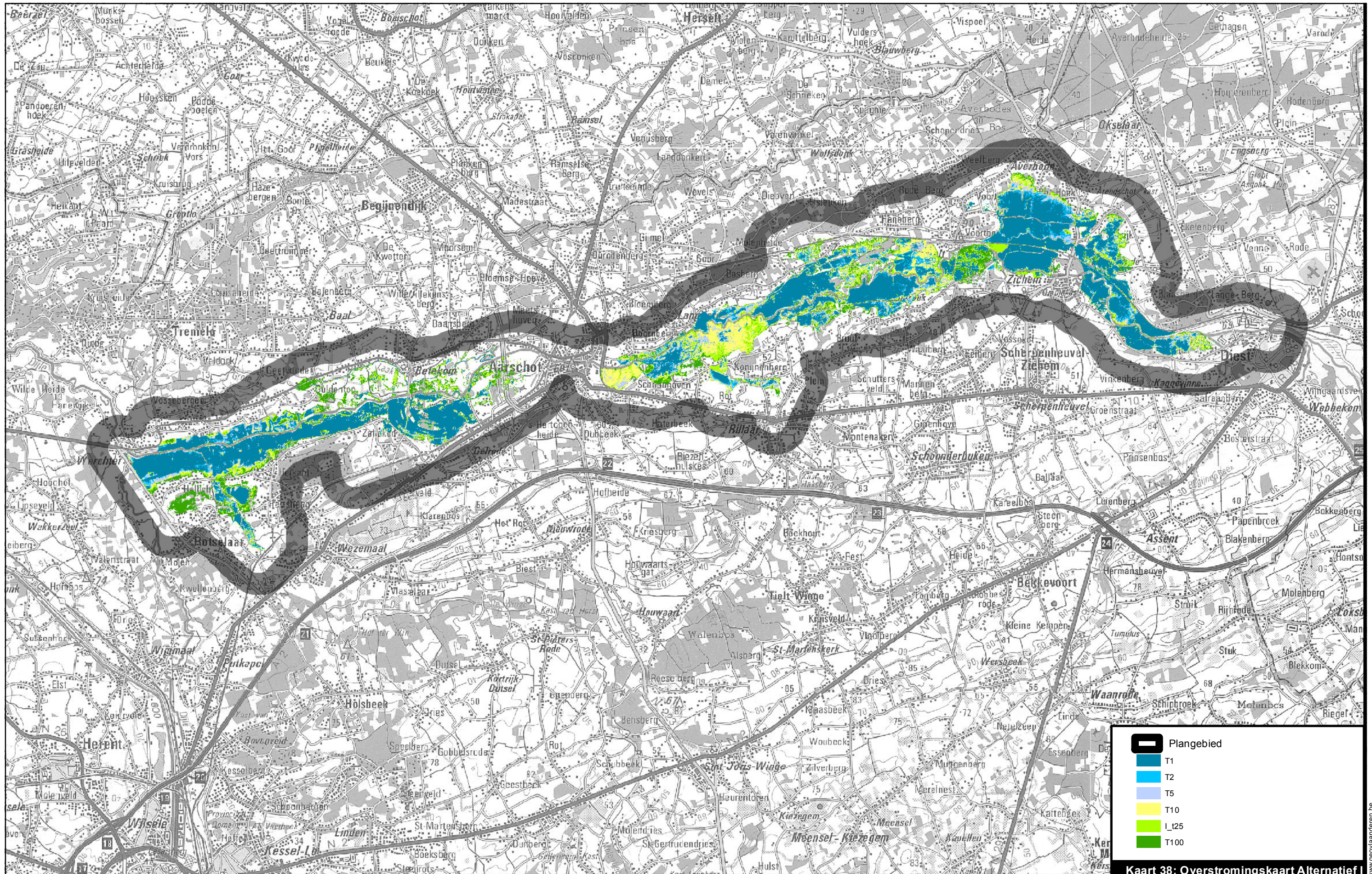
www.geovlaanderen.be

Kaart 36: Overstromingskaart Alternatief C



Kaart 37: Overstromingskaart Alternatief C T100





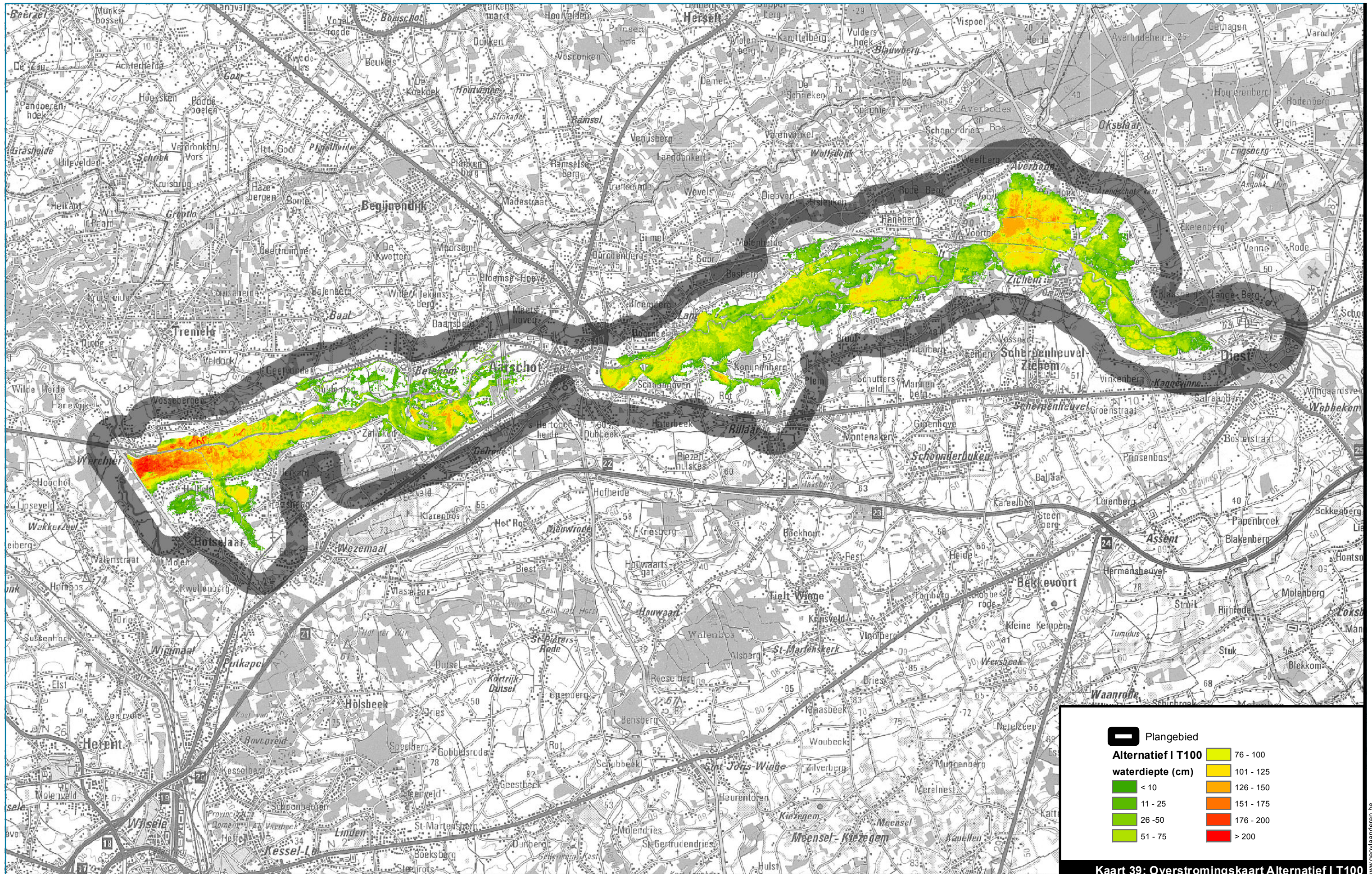
Kaart 38: Overstromingskaart Alternatief I



L:\Projecten\BE0111002250_2499\BE0111002405_W&Z_Demervallei\04_grafisch_GIS\3_GIS\maps\06_Plan-MERIFase 2\2405_krt38_overstromingskaart Alternatief I.mxd

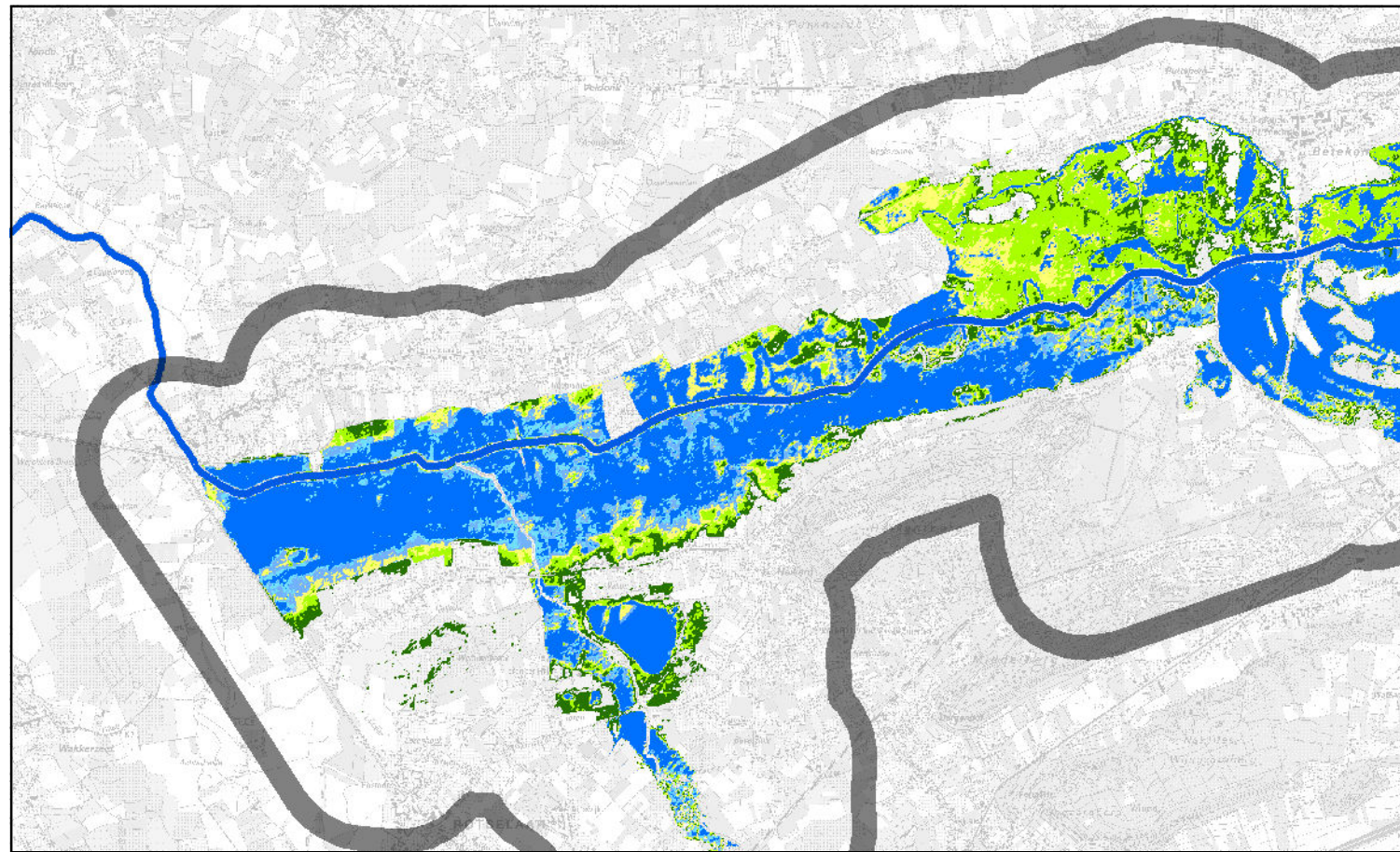


www.geovlaanderen.be

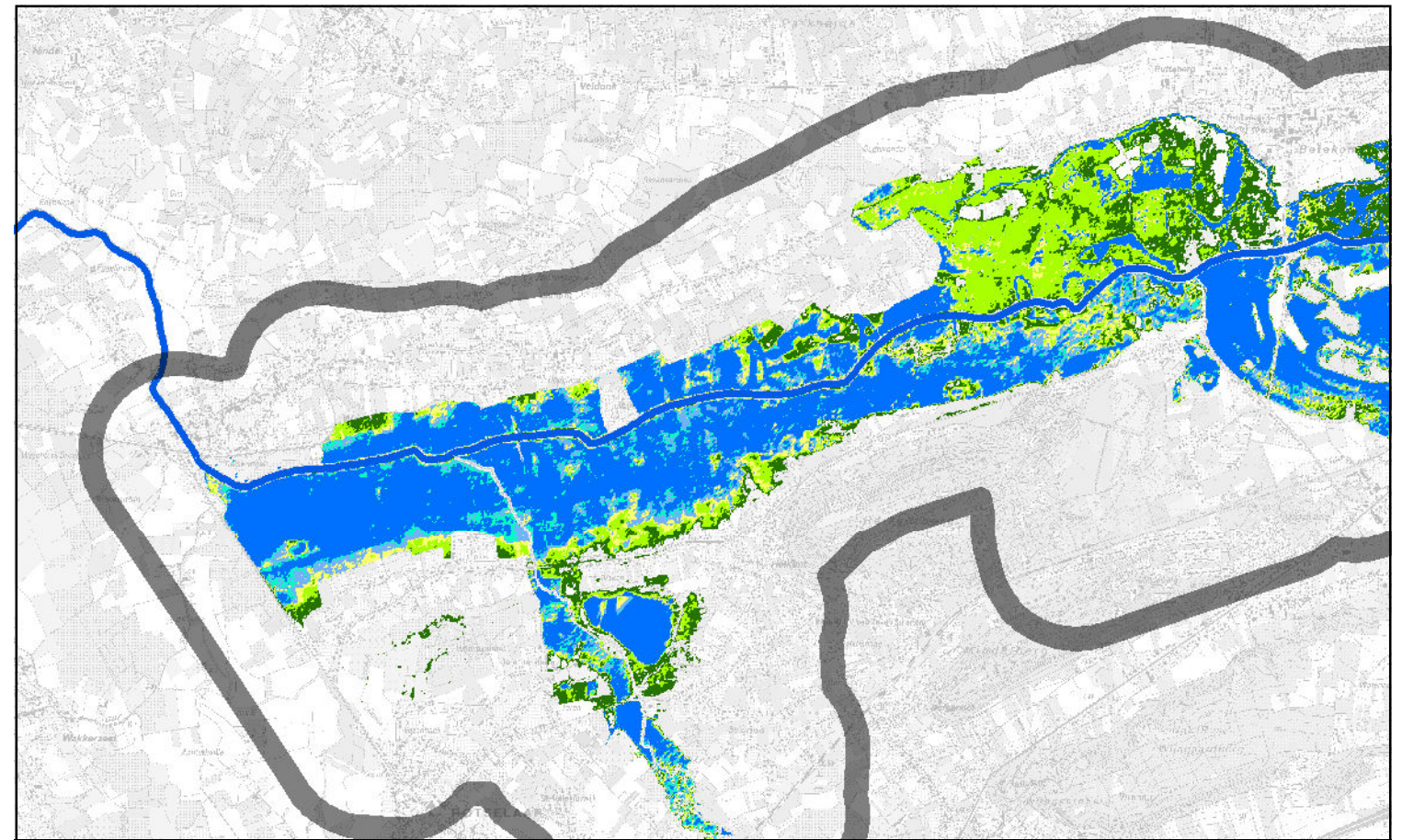


Kaart 39: Overstromingskaart Alternatief I T100

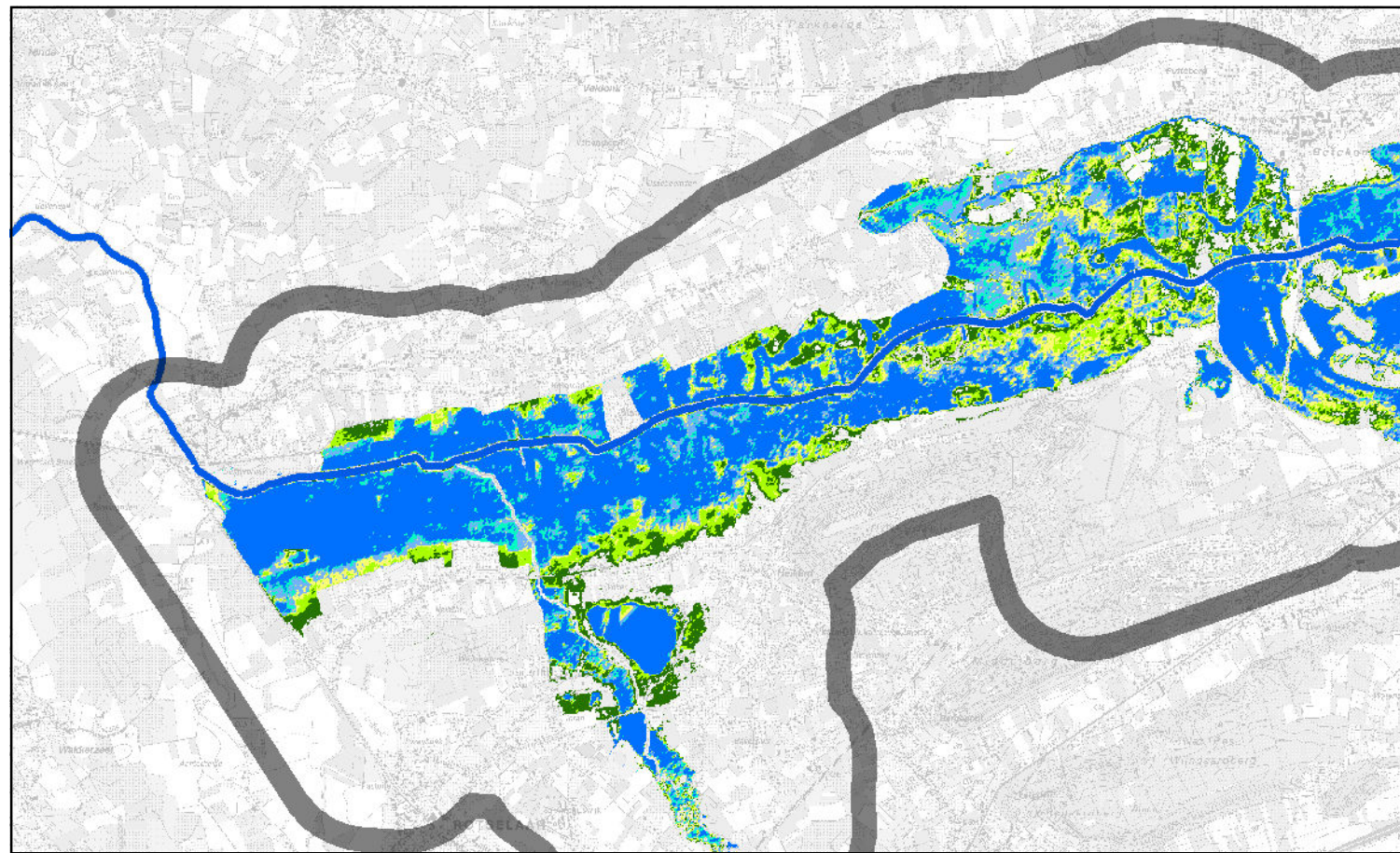




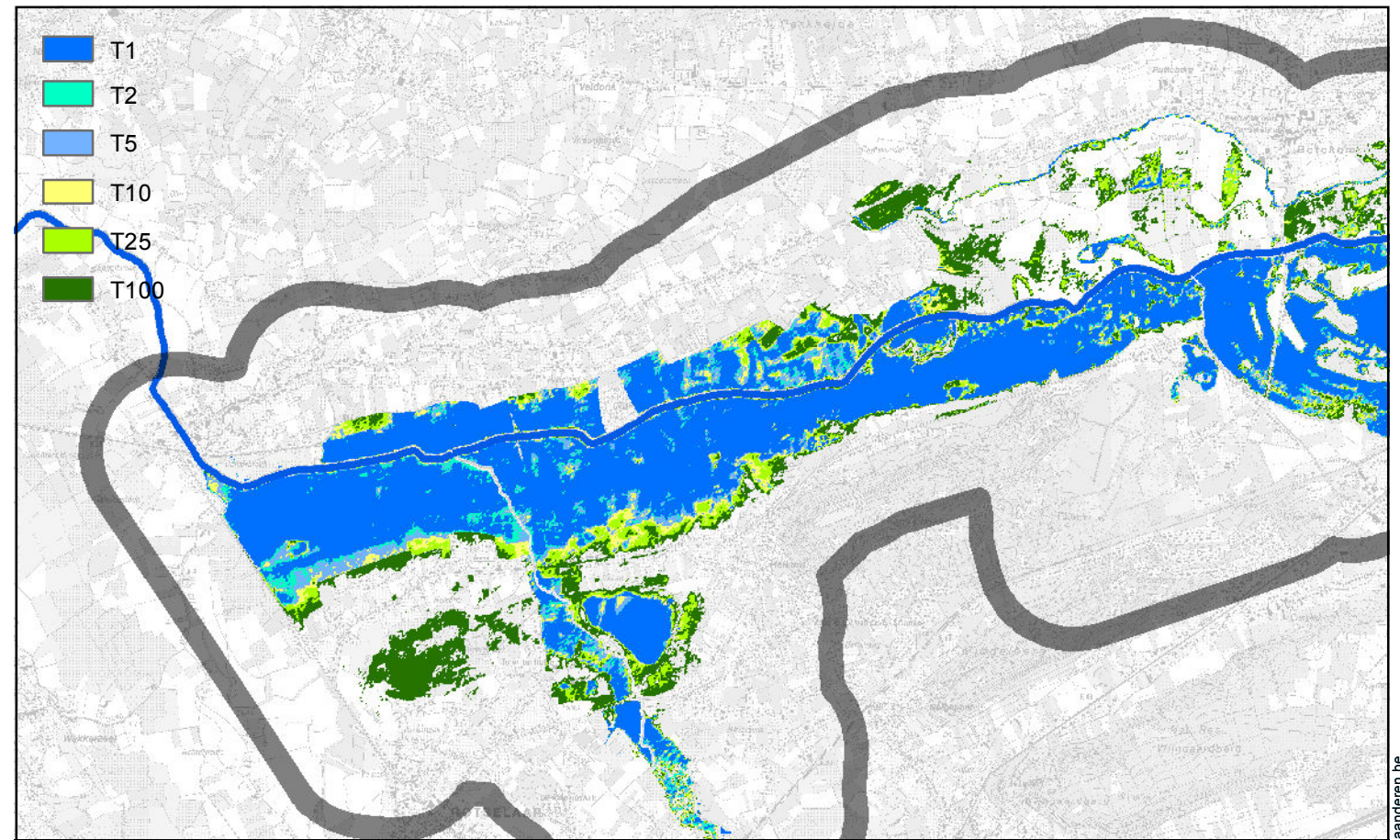
Overstromingscontouren Olifant variant 1 - Alternatief A



Overstromingscontouren Olifant variant 1 - Alternatief B



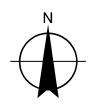
Overstromingscontouren Olifant variant 1 - Alternatief C



Overstromingscontouren Olifant variant 1 - Alternatief I

- T1
- T2
- T5
- T10
- T25
- T100

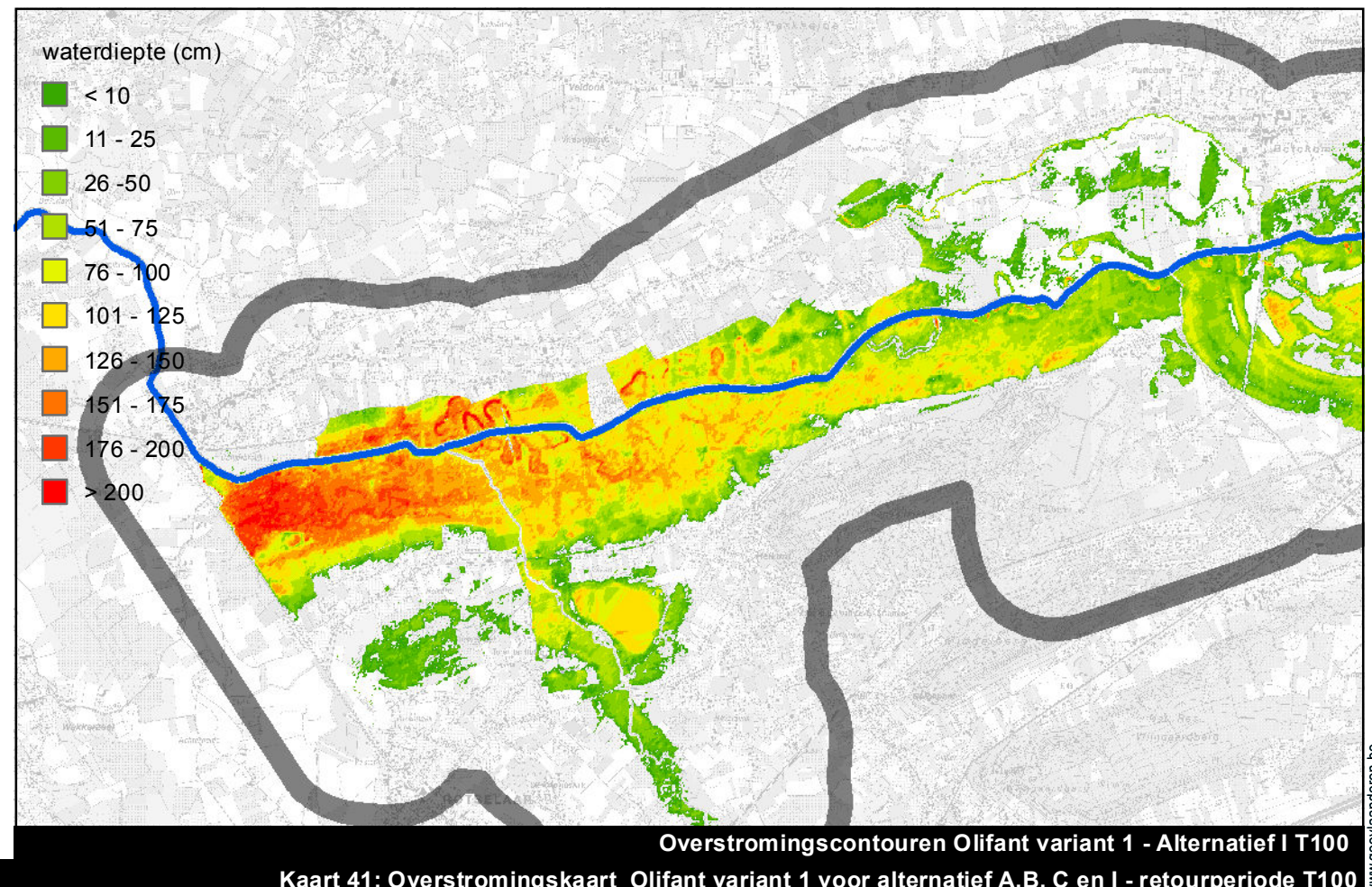
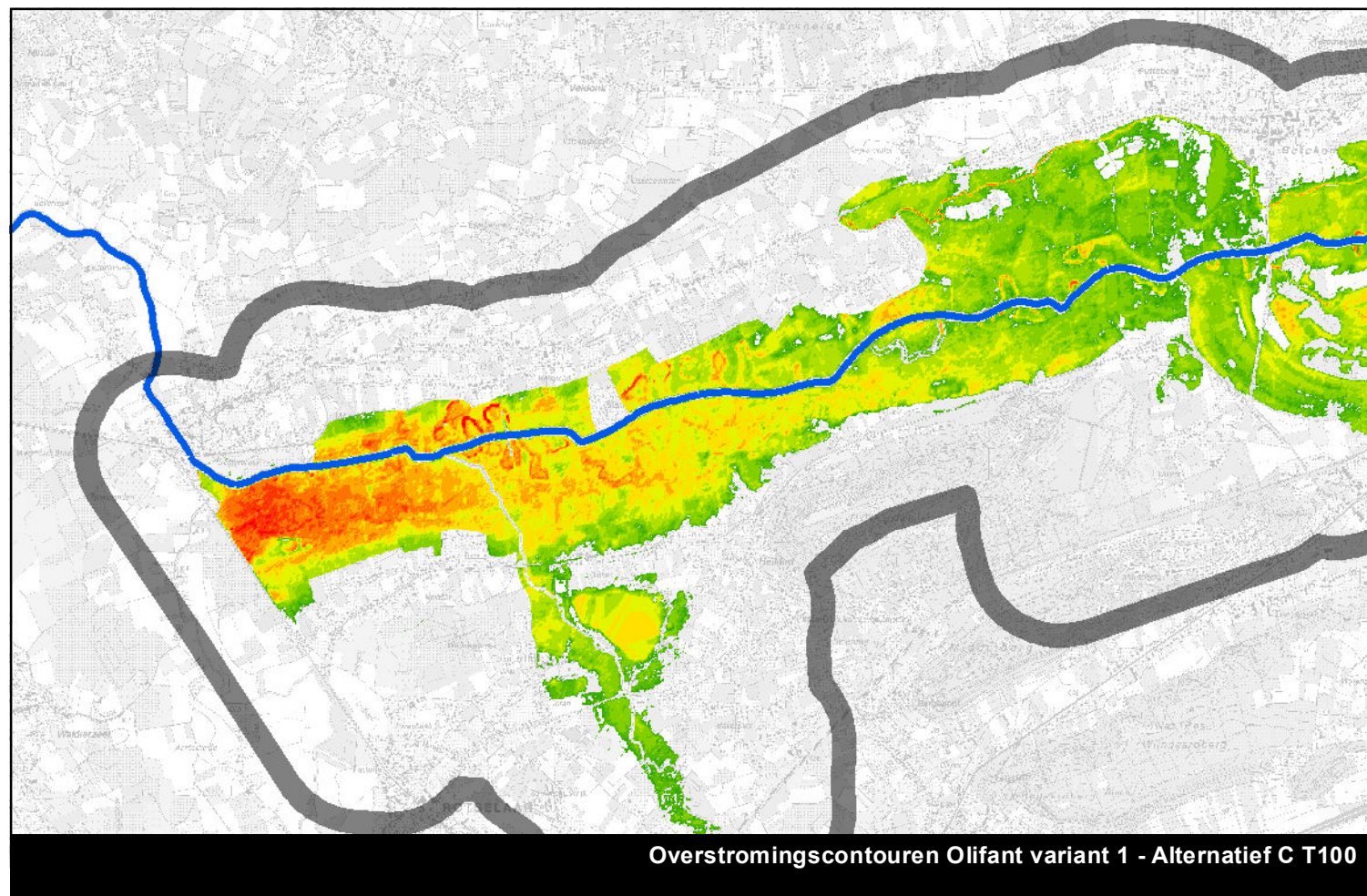
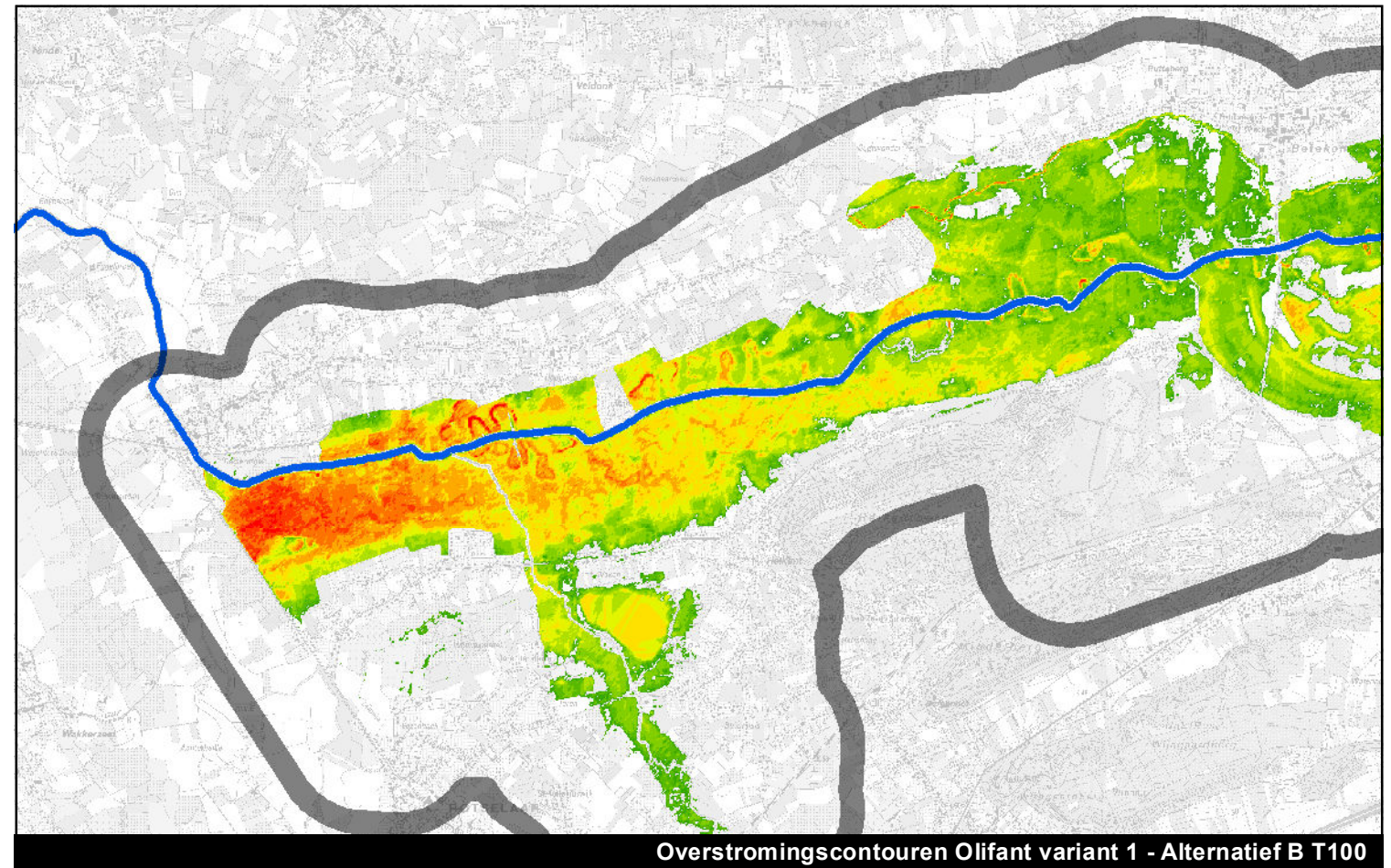
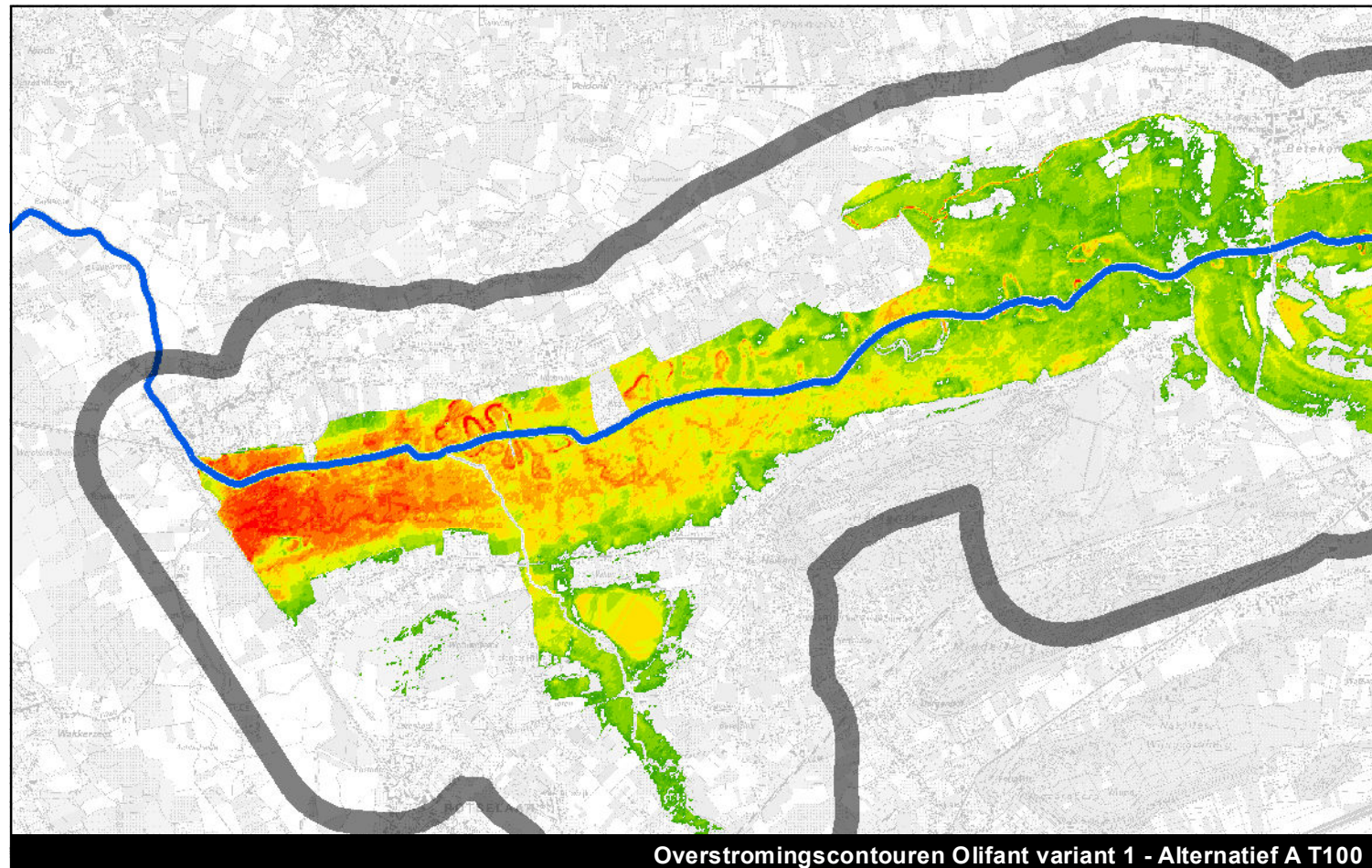
Kaart 40: Overstromingskaart Olifant variant 1 voor alternatief A,B, C en I



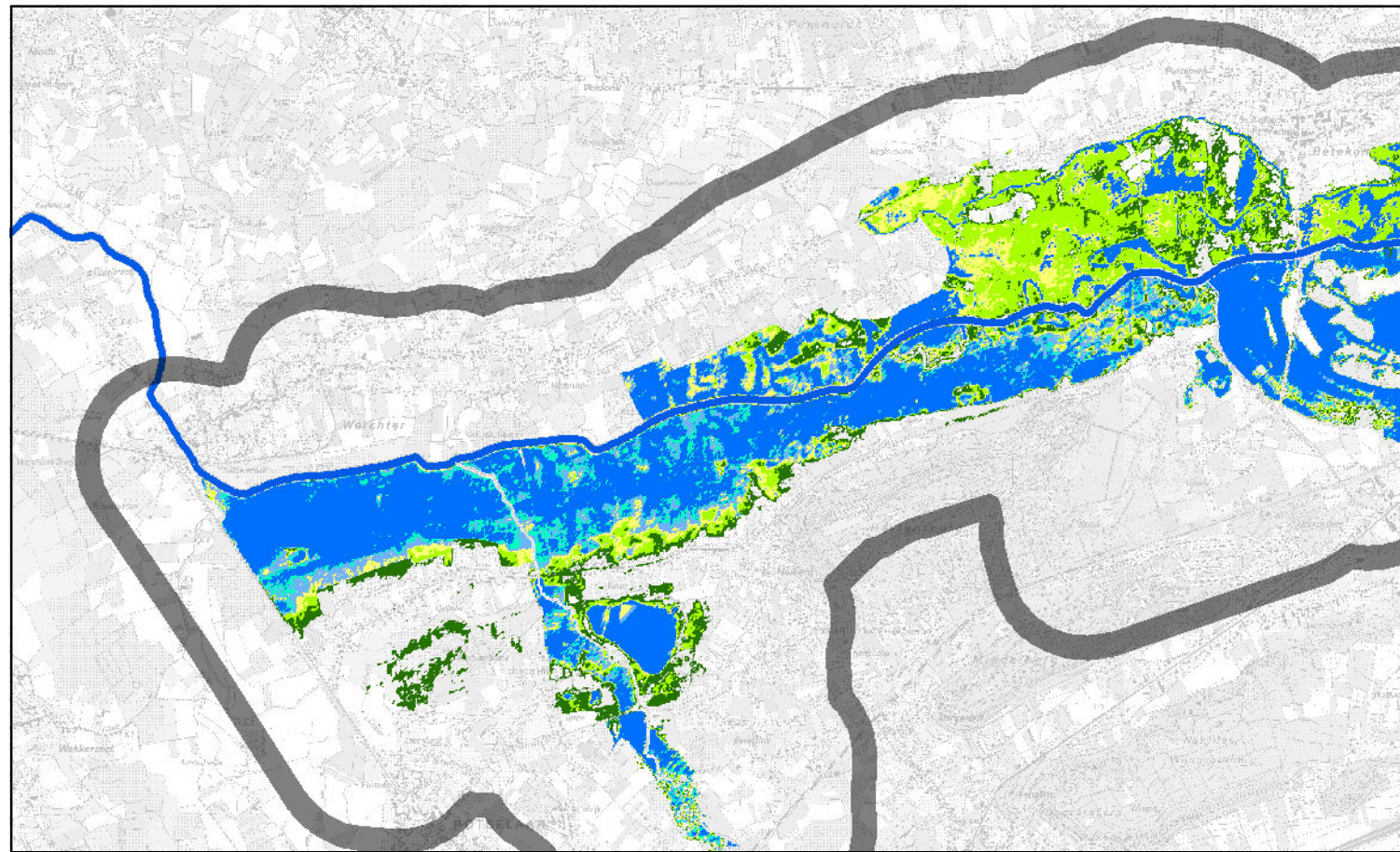
1:40.000 0 1.000 2.000 3.000 4.000 Meter

L:\Projecten\BE0111002250_2499\BE0111002405_W&Z_Demervallei\04_grafisch_GIS\3_GIS\maps\06_Plan-MER\Fase 2\2405_krt40_overstromingen_Olifant variant 1.mxd

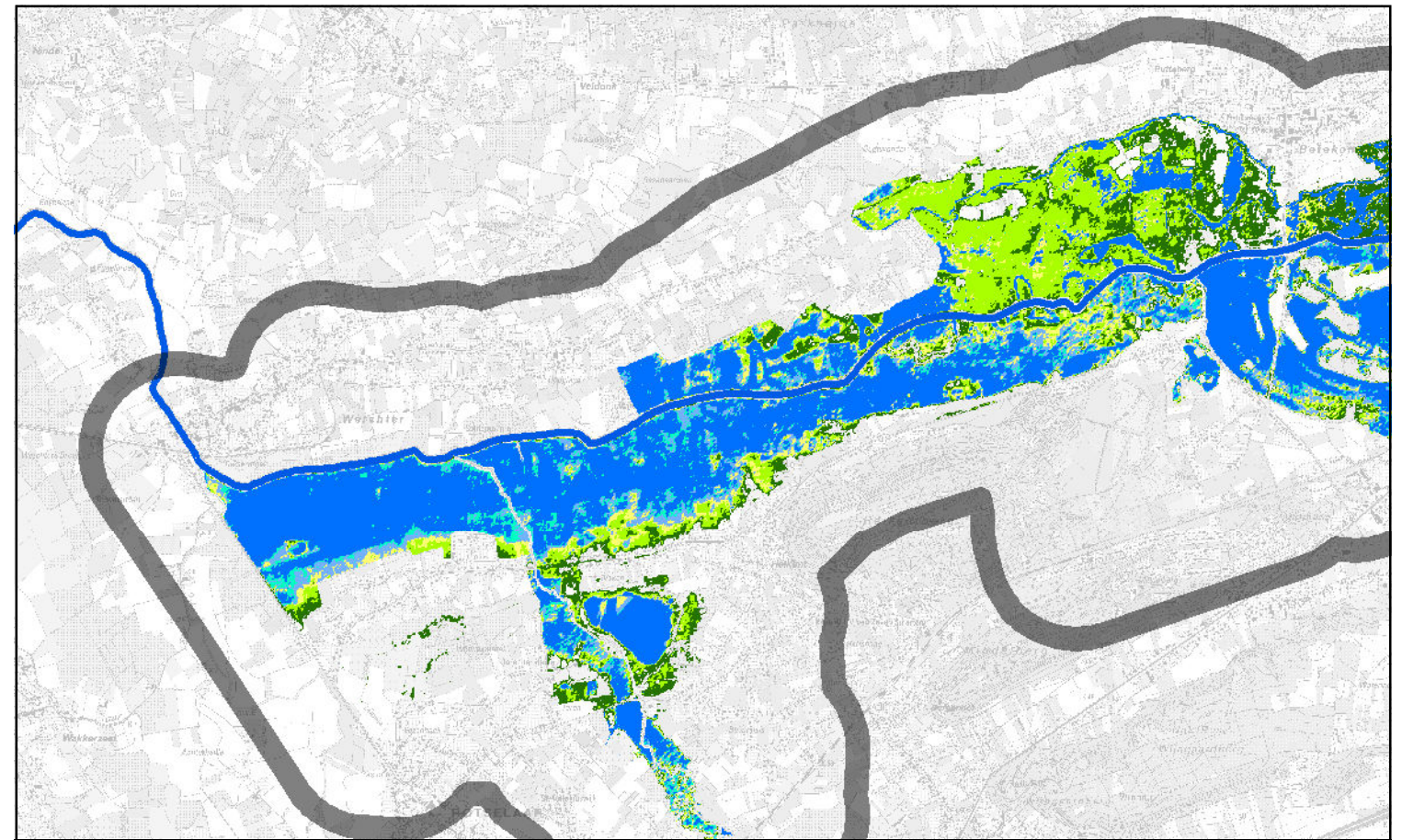




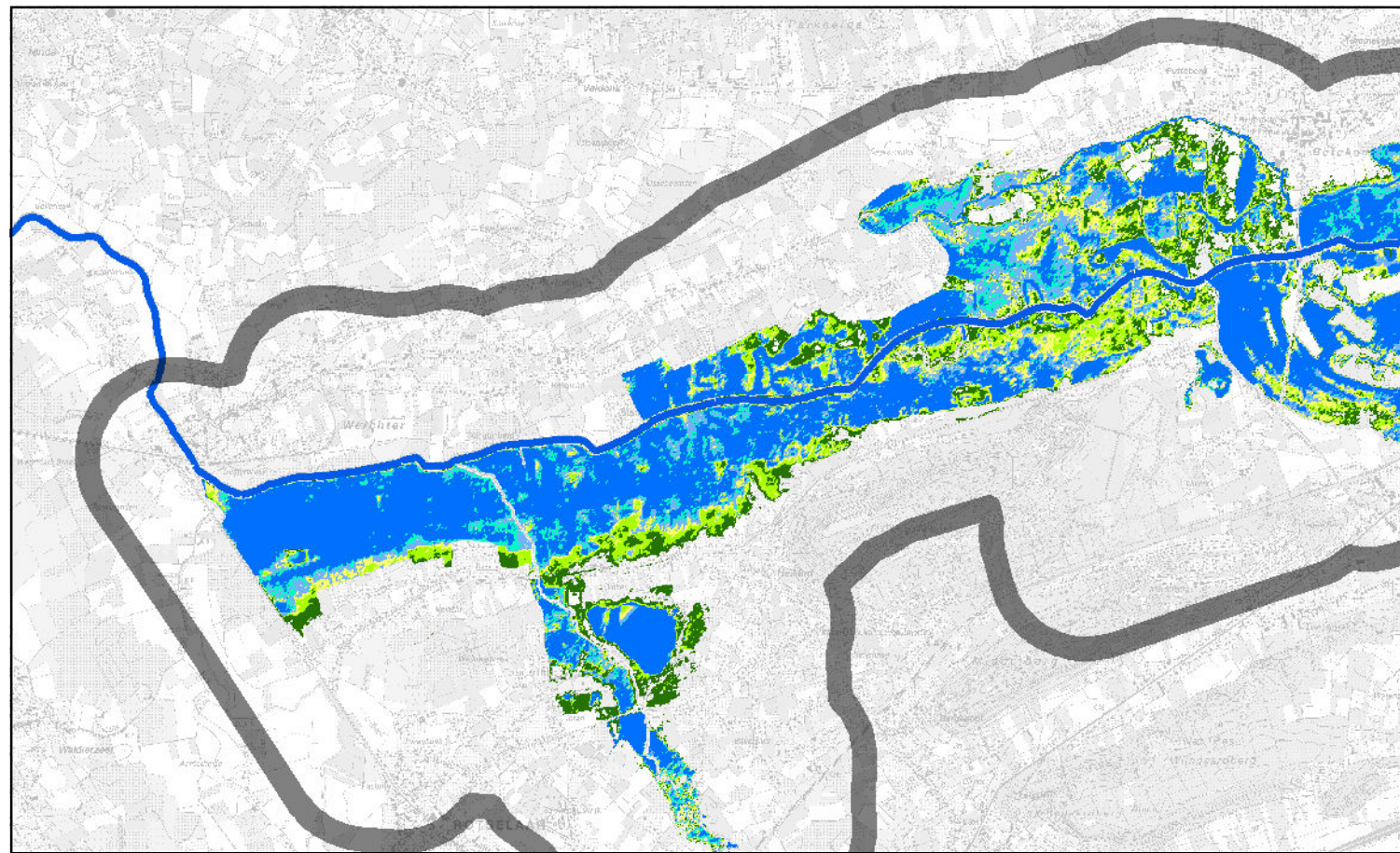
Kaart 41: Overstromingskaart Olifant variant 1 voor alternatief A,B, C en I - retourperiode T100



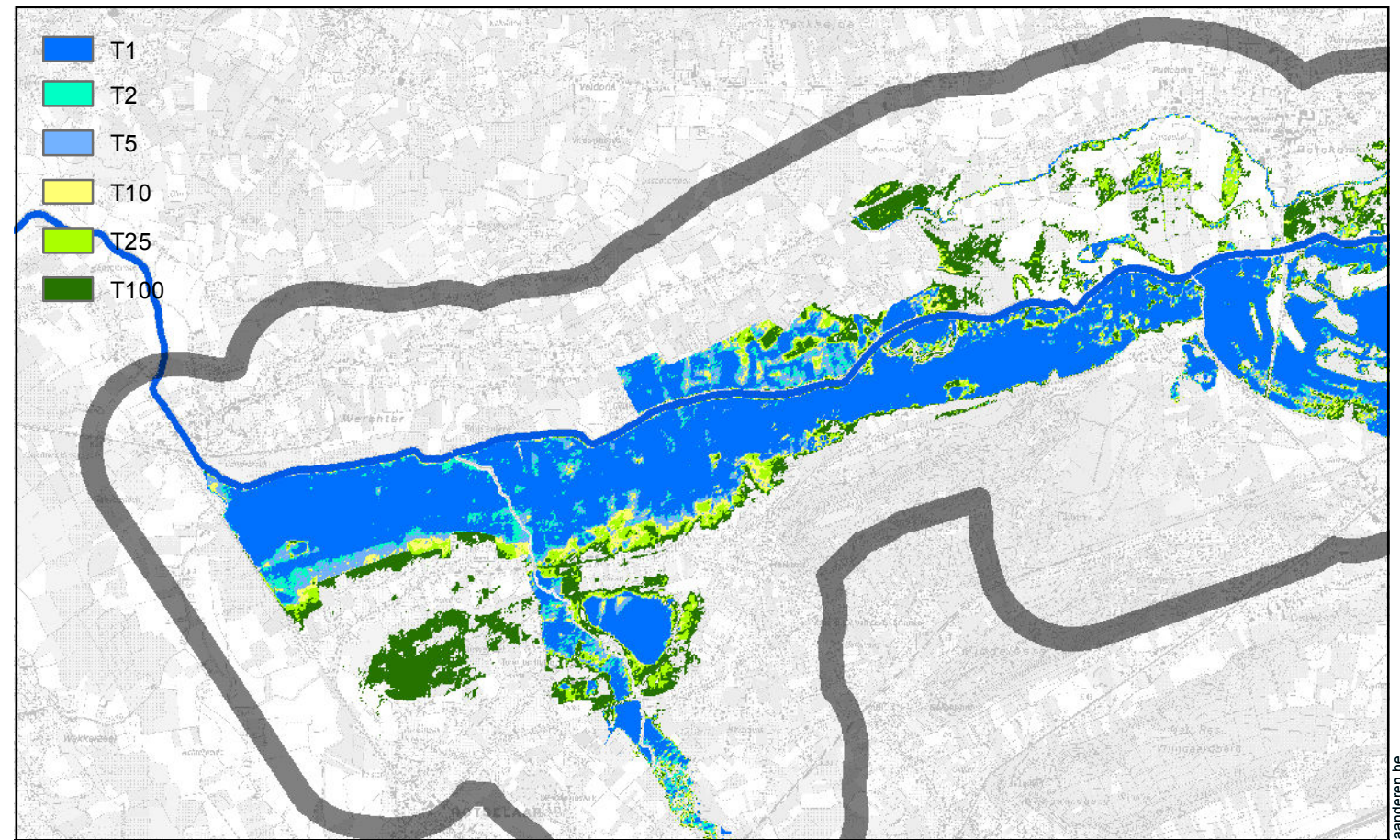
Overstromingscontouren Olifant variant 2 - Alternatief A



Overstromingscontouren Olifant variant 2 - Alternatief B



Overstromingscontouren Olifant variant 2 - Alternatief C



- T1
- T2
- T5
- T10
- T25
- T100

Overstromingscontouren Olifant variant 2 - Alternatief I

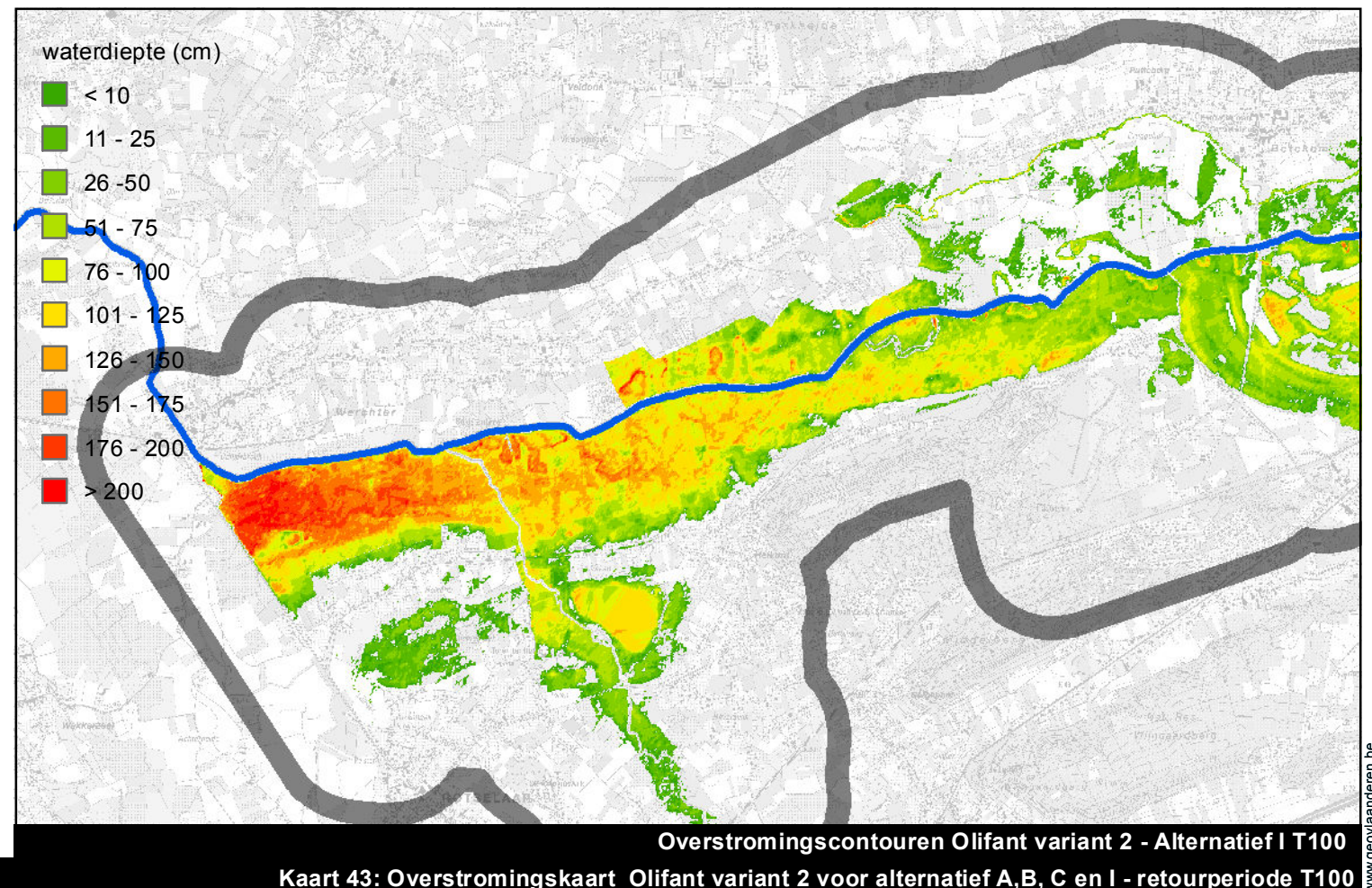
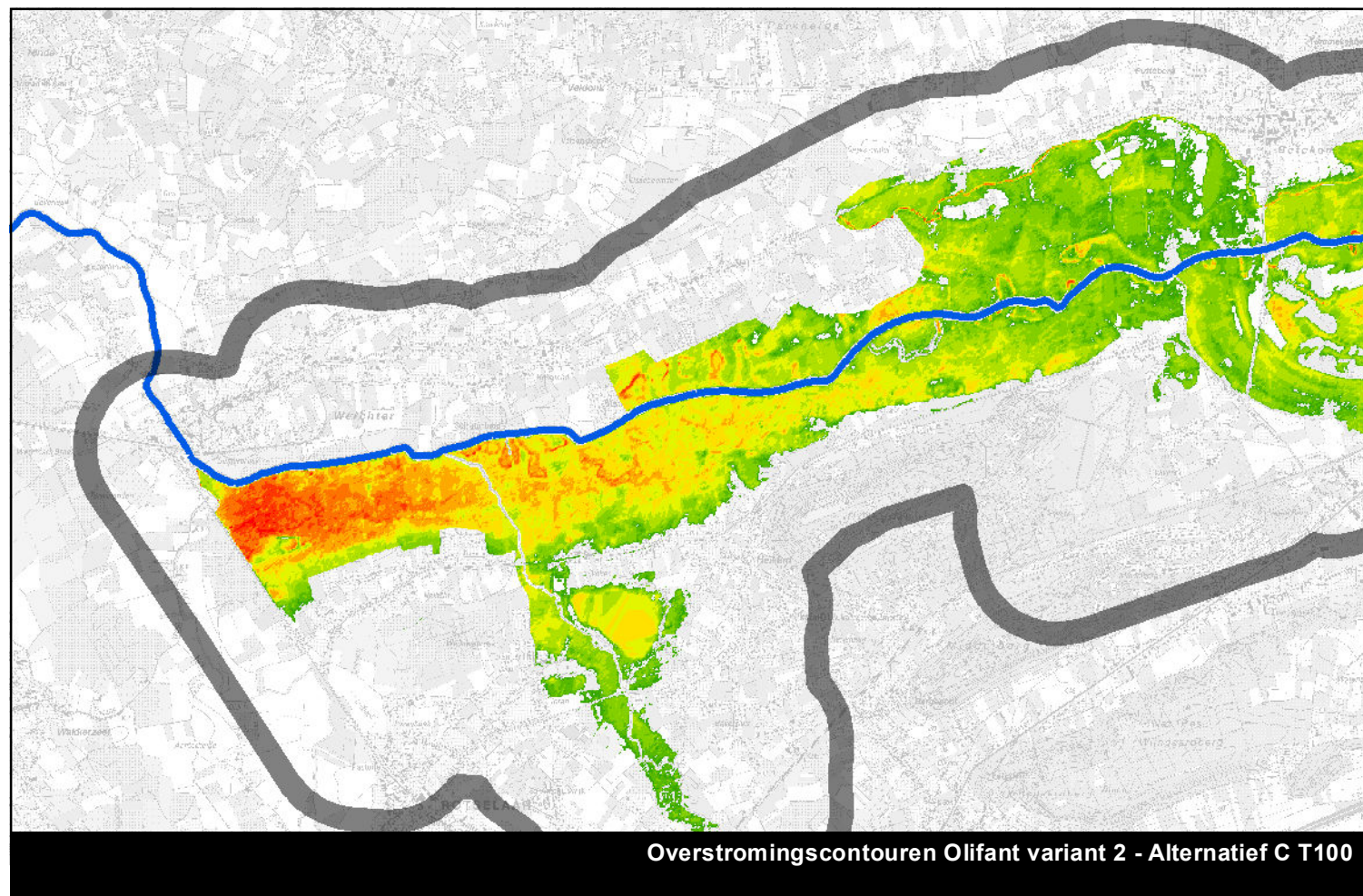
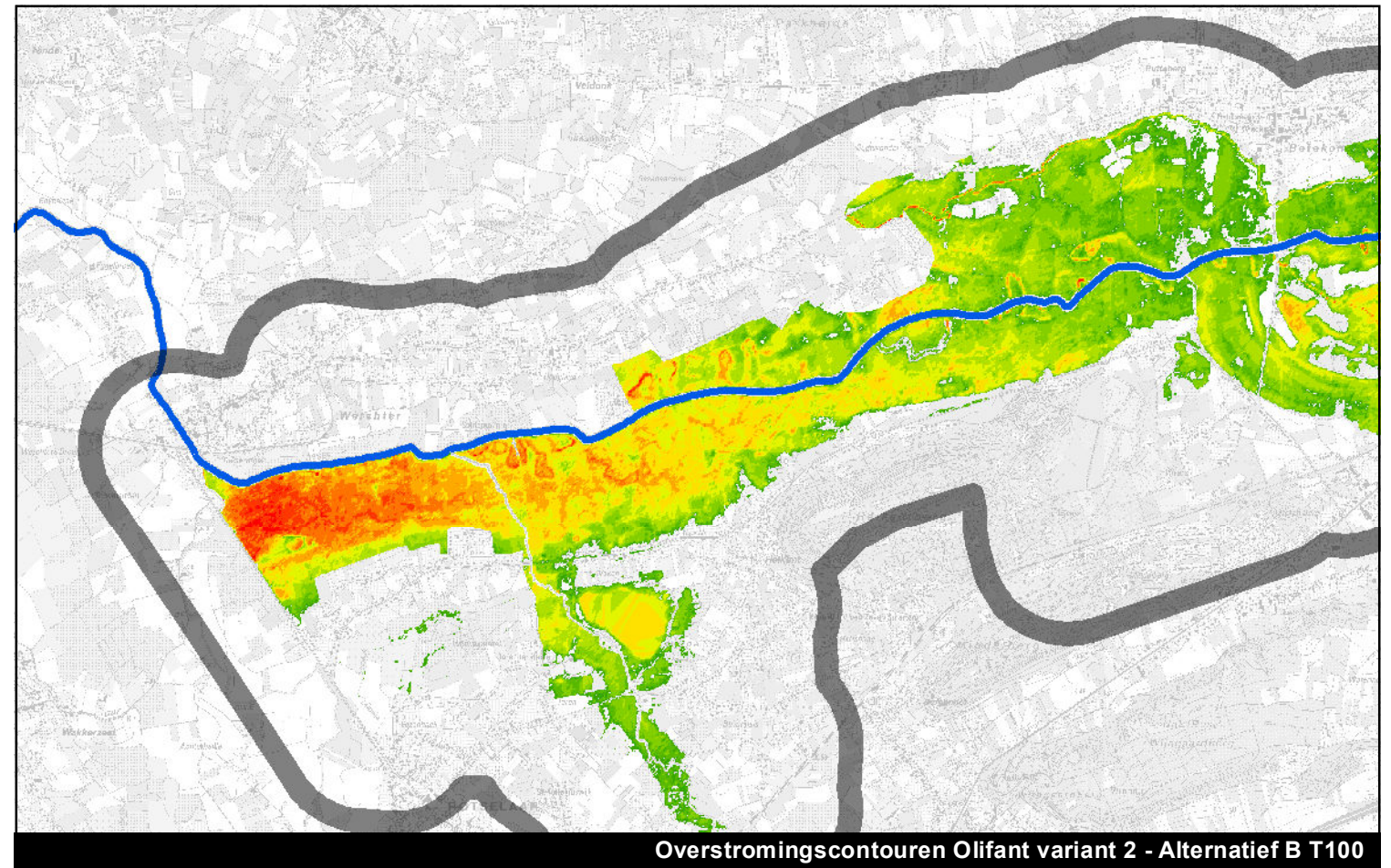
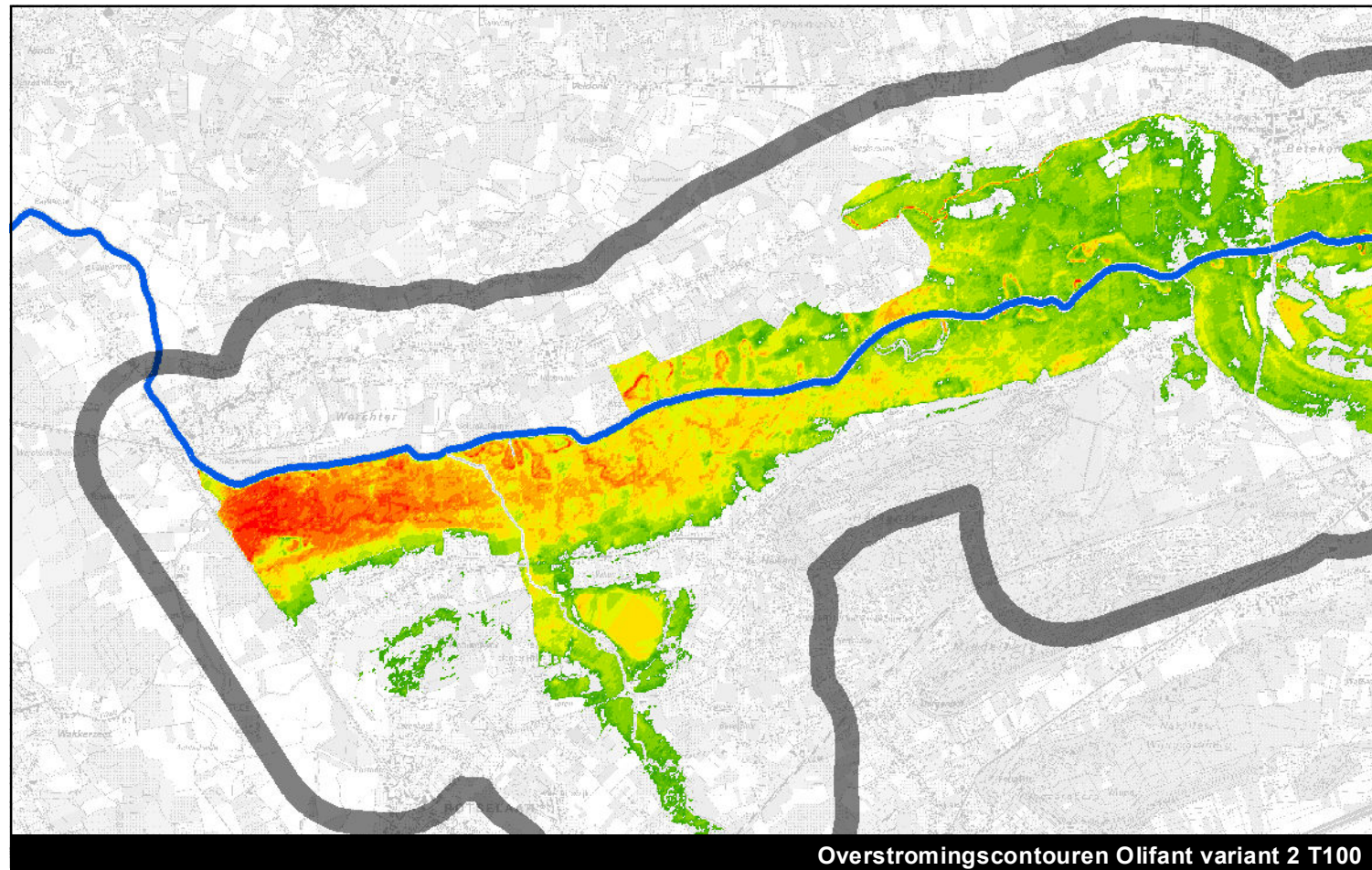
Kaart 42: Overstromingskaart Olifant variant 2 voor alternatief A,B, C en I



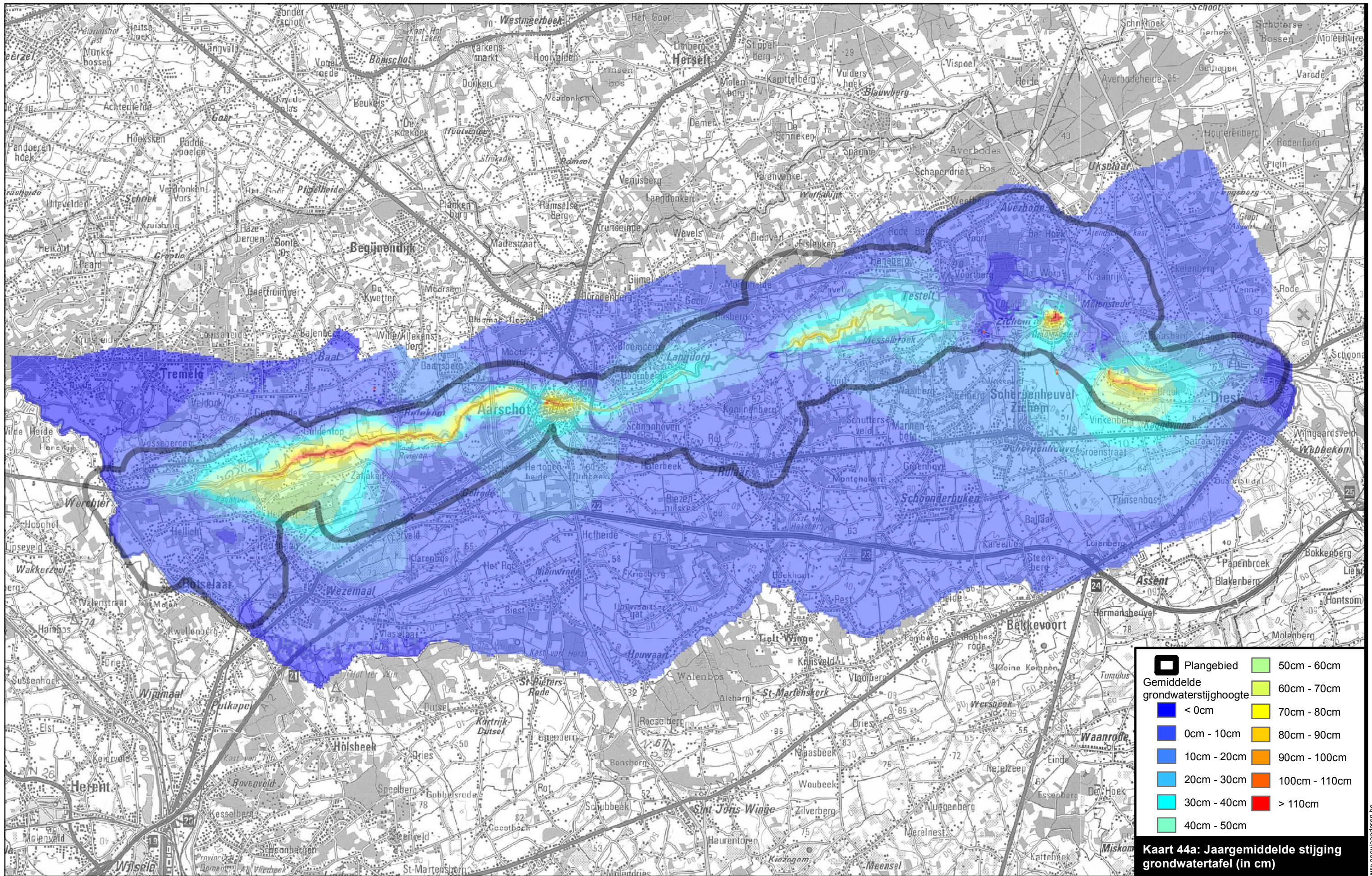
1:40.000 0 1.000 2.000 3.000 4.000 Meter

L:\Projecten\BE0111002250_2499\BE0111002405_W&Z_Demervallei\04_grafisch_GIS\3_GIS\maps\06_Plan-MER\Fase 2\2405_krt42_overstromingen_Olifant variant 2.mxd



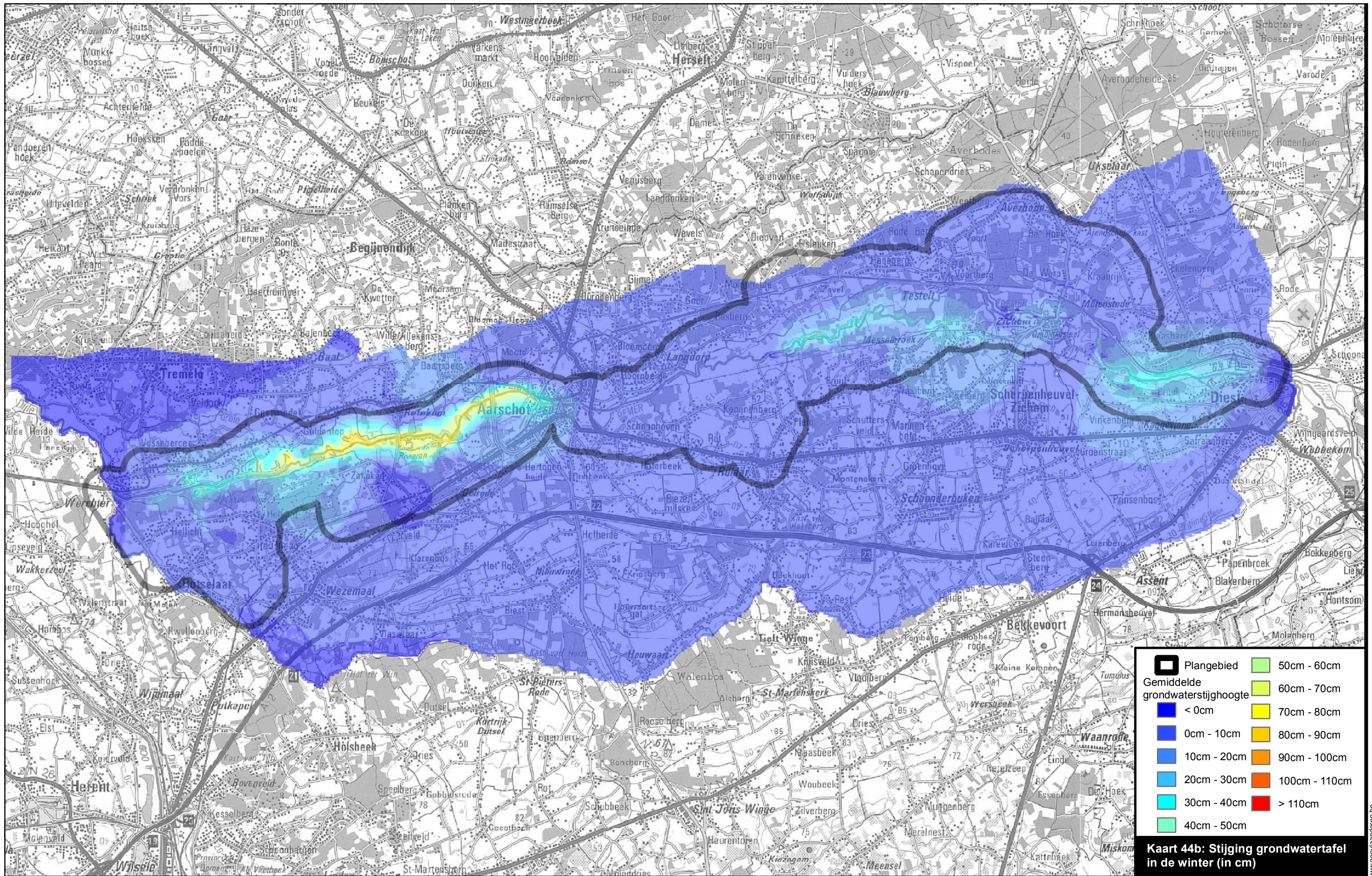


Kaart 43: Overstromingskaart Olifant variant 2 voor alternatief A,B, C en I - retourperiode T100

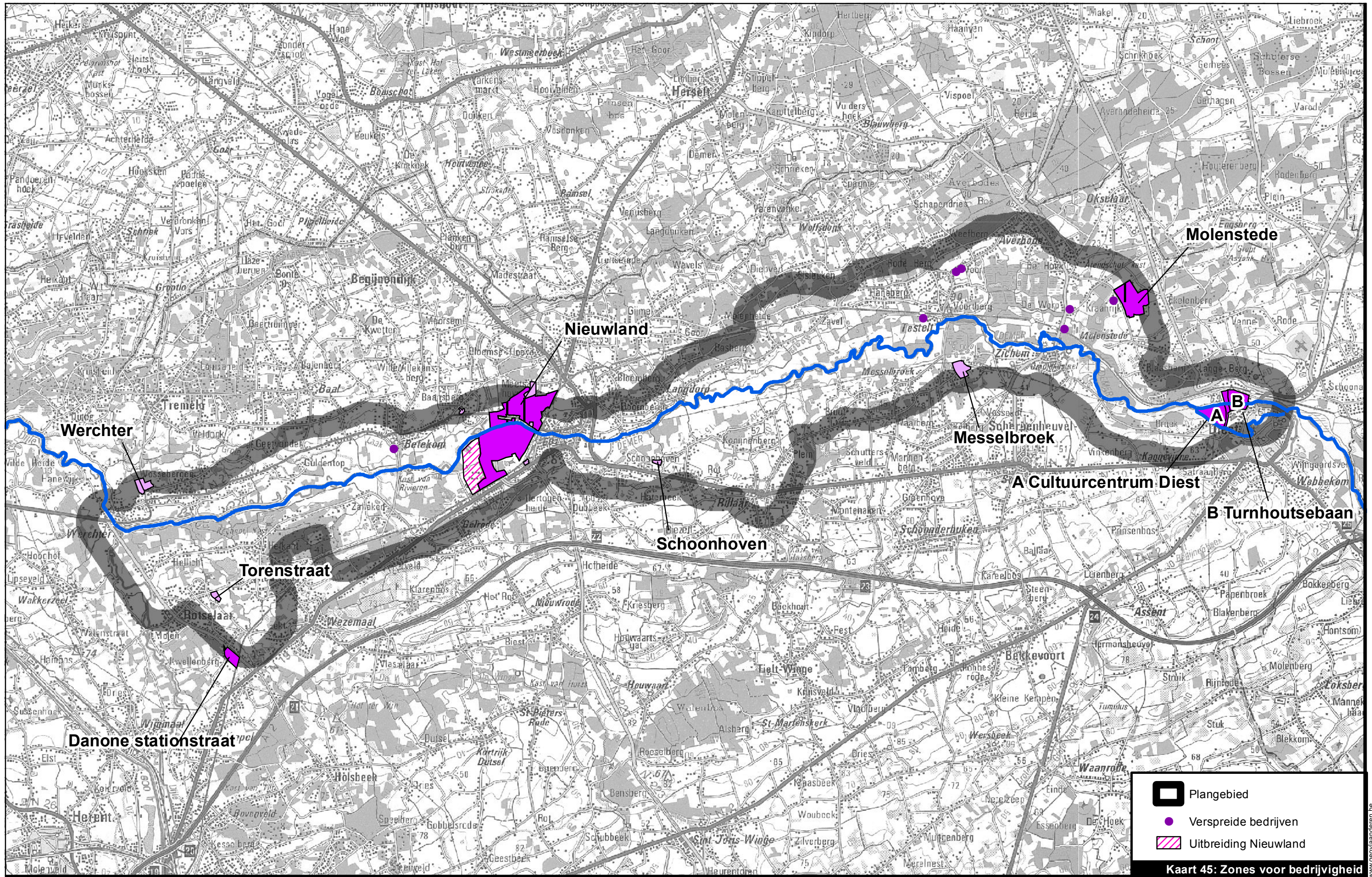


\\bema1file03\Milieuv\Projecten\BE0111002250_2499\BE0111002405_W&Z_Demervallei04_grafisch_GIS\3_GIS\maps\06_Plan-MER\Fase 2\2405_krt44a_jaargemiddelde stijging grondwaterstijghoogte.mxd





\\bema1file03\Milieuv\Projecten\BE0111002250_2499\BE0111002405_W&Z_Demervallei04_grafisch_GIS\3_GIS\maps\06_Plan-MER\Fase 2\2405_krt44b_stijging grondwaterstijgtafel winter.mxd



Plangebied

Verspreide bedrijven

Uitbreiding Nieuwland

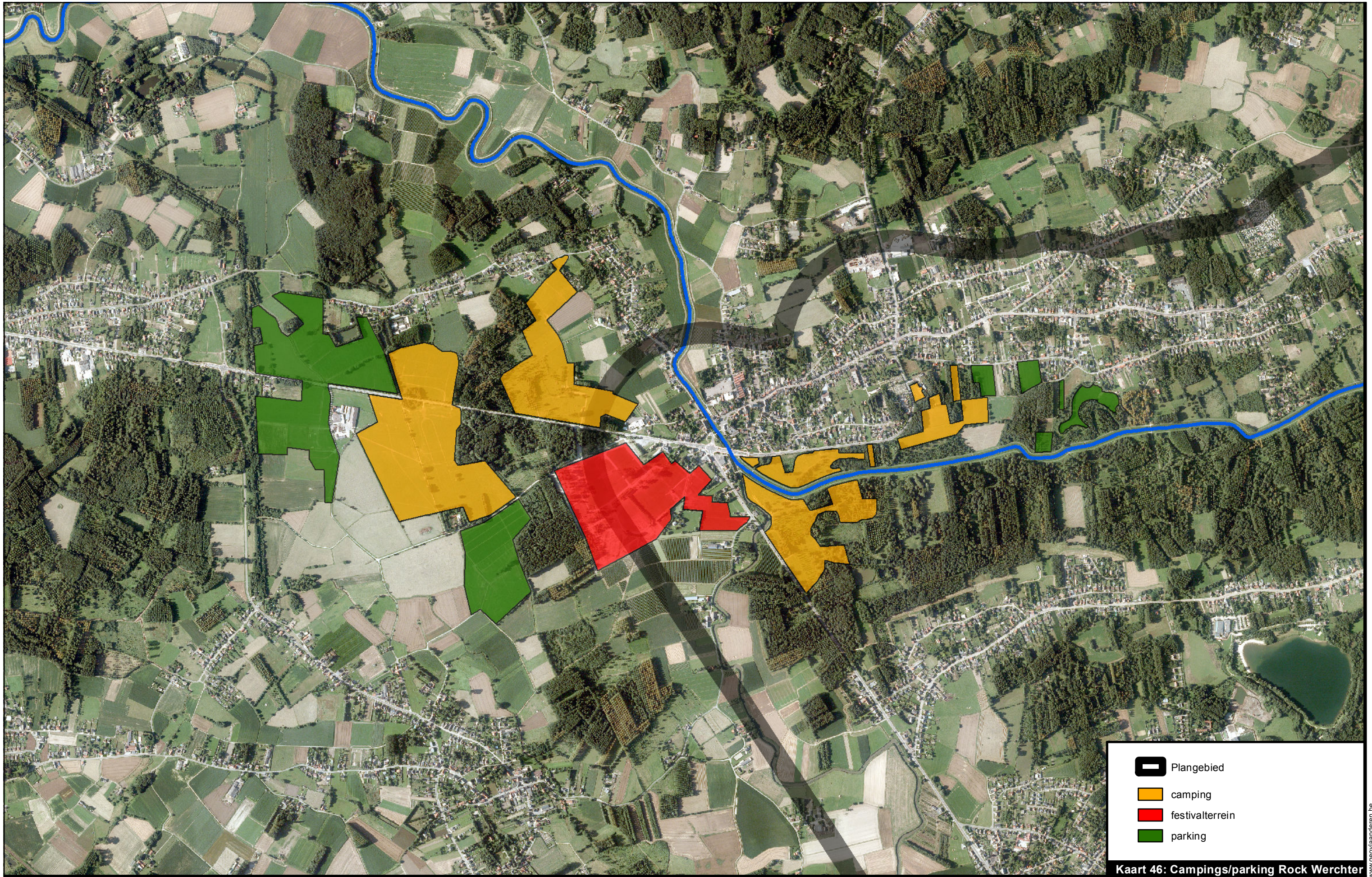
Kaart 45: Zones voor bedrijvigheid



L:\Projecten\BE0111002250_2499\BE0111002405_W&Z_Demervallei\04_grafisch_GIS\3_GIS\maps\06_Plan-MERIFase 2\2405_krt45_situering bedrijvigheid.mxd




www.geovlaanderen.be



 Plangebied
 camping
 festivalterrein
 parking

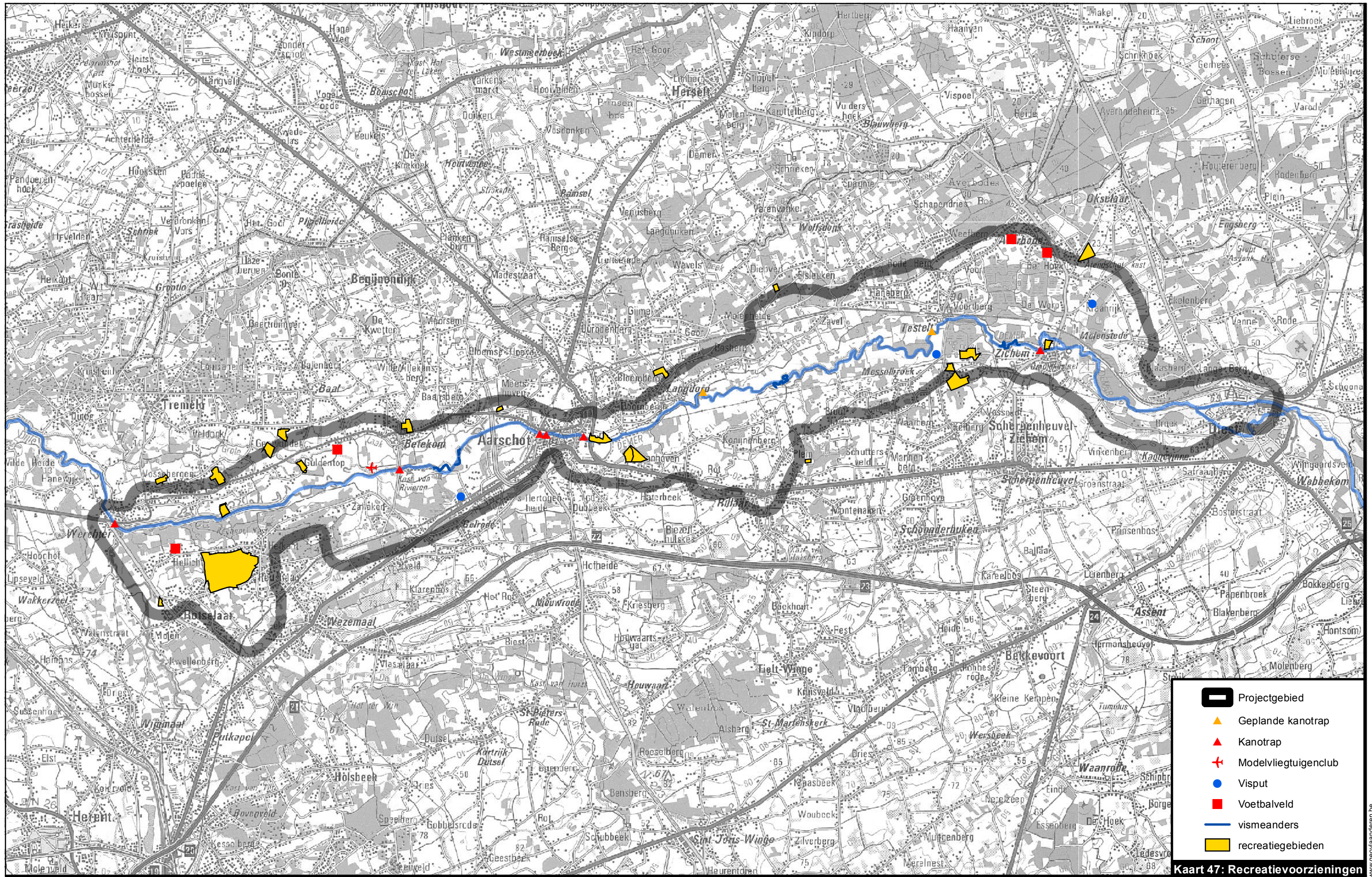
Kaart 46: Campings/parking Rock Werchter



L:\Projecten\BE0111002250_2499\BE0111002405_W&Z_Demervallei\04_grafisch_GIS\3_GIS\maps\06_Plan-MER\Fase 2\2405_krt46_rock werchter.mxd



www.geovlaanderen.be



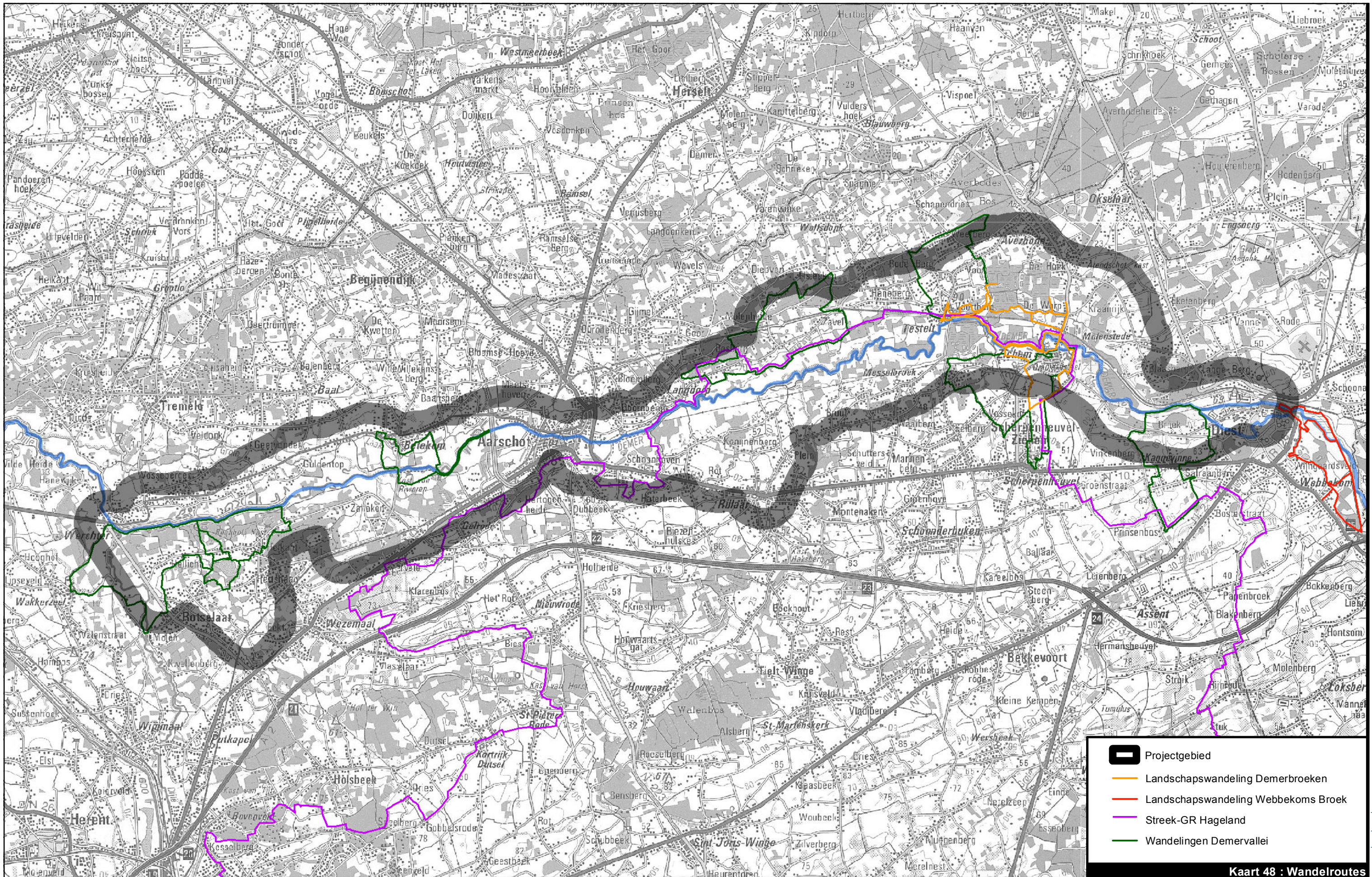
Kaart 47: Recreatievoorzieningen



L:\Projecten\BE0111002250_2499\BE0111002405_W&Z_Demervallei\04_grafisch_GIS\3_GIS\maps\06_Plan-MER\Fase 2\2405_krt47_recreatievoorzieningen.mxd



www.gevoelbaar.be



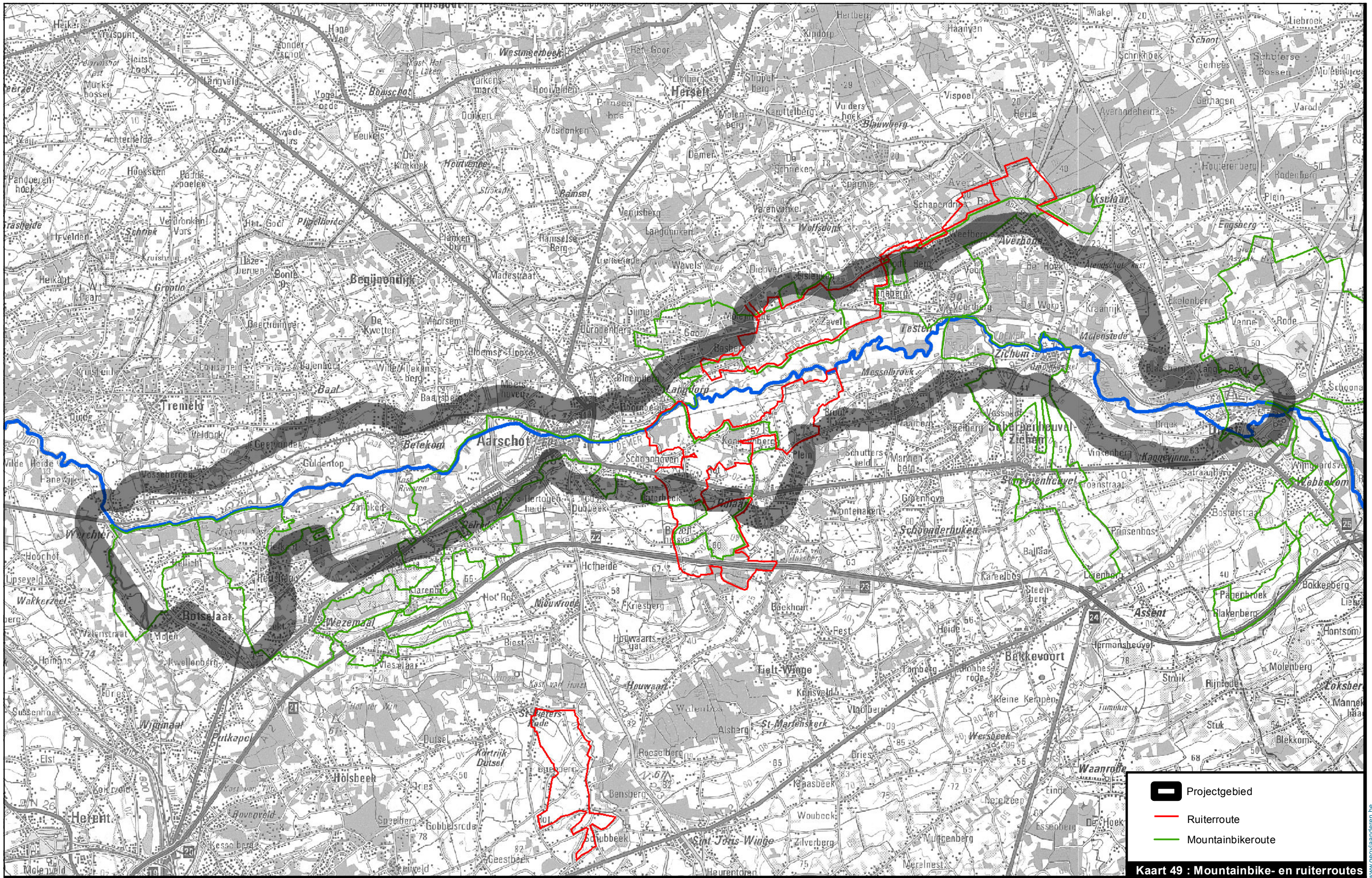
Kaart 48 : Wandelroutes



L:\Projecten\BE0111002250_2499\BE0111002405_W&Z_Demervallei\04_grafisch_GIS\3_GIS\maps\06_Plan-MERIFase 2\2405_krt48_wandelroutes.mxd




www.geovlaanderen.be



Projectgebied
 Ruiterroute
 Mountainbikeroute

Kaart 49 : Mountainbike- en ruiterroutes



L:\Projecten\BE0111002250_2499\BE0111002405_W&Z_Demervallei\04_grafisch_GIS\3_GIS\maps\06_Plan-MERIFase 2\2405_krt49_mountainbike en ruiterroutes.mxd



www.geovlaanderen.be