

Strategische Geluidsbelastingskaarten

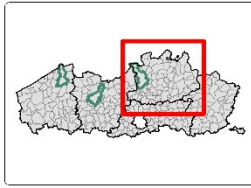
Weg- en Spoorverkeer Vlaanderen

Eindrapport – Bijlage 4

Strategische Geluidsbelastingskaarten

Weg- en Spoorverkeer Vlaanderen

60604967-004-2 (eindrapport) - bijlage 4.docx

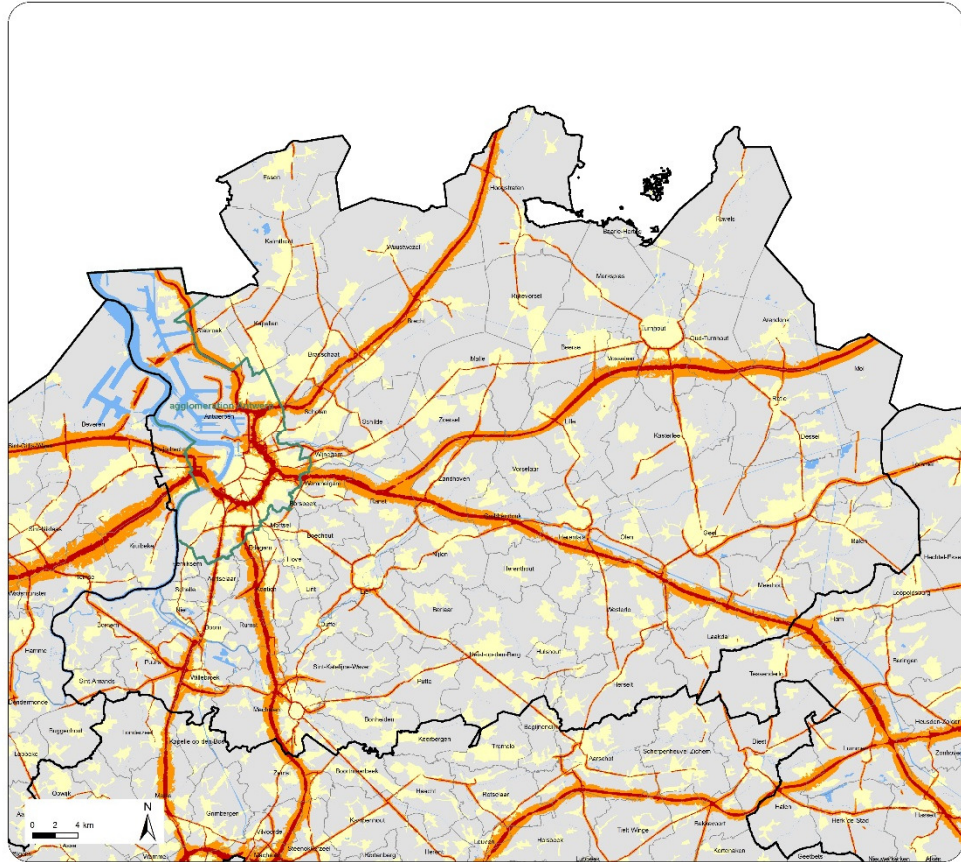


Legend

Lden

- > 55 dB
- > 65 dB
- Provinces
- Agglomerations
- Municipalities
- Urban settlements
- Waterways

Sources:
- Vector version of the temporary reference for the municipal boundaries, situation 28/01/2016 (AVV)
- Vector version 'The Atlas Multinet dataset, 2007 (AVV)

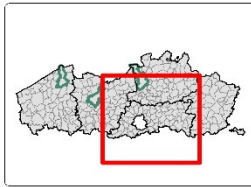


Flanders
State of the Art

Development of strategic noise maps for road traffic according to the European Directive 2002/49/EC.

Data road traffic 2016 (roads with more than 3 million vehicles per year).

Date: January 2018
Reference: BE_F_DF4_8_2017_MRoad_map_1/5

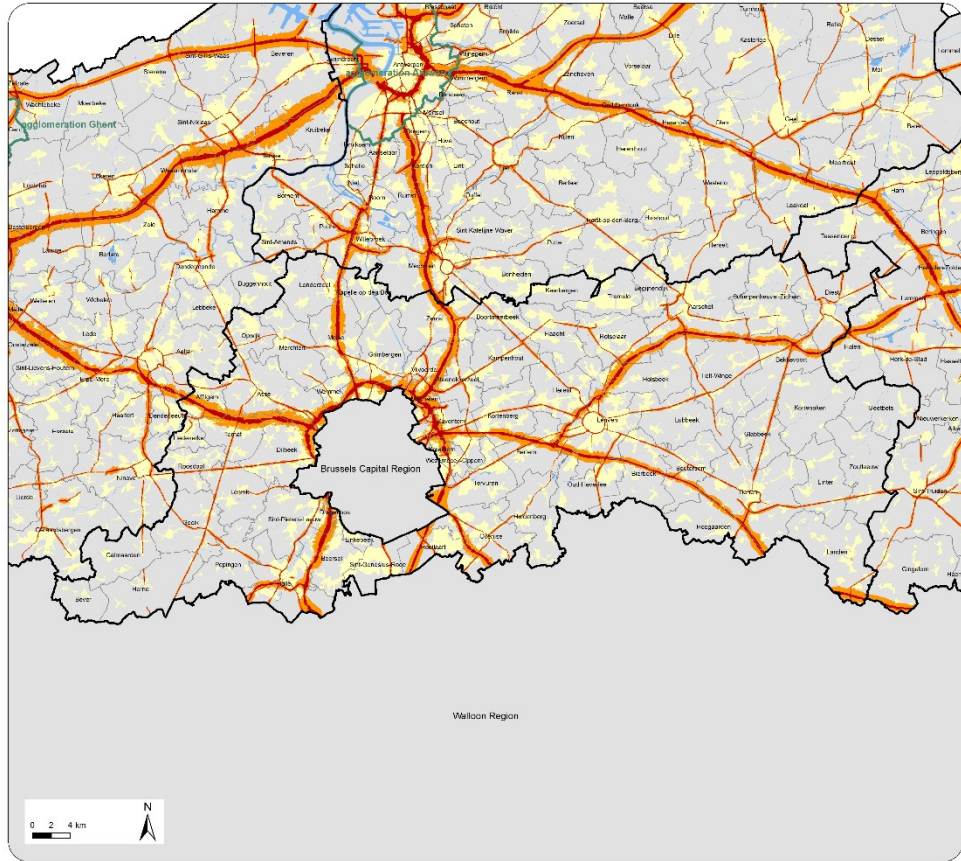


Legend

Lden

- > 55 dB
- > 65 dB
- Provinces
- Agglomerations
- Municipalities
- Urban settlements
- Waterways

Sources:
- Vector version of the temporary reference for the municipal boundaries, situation 28/01/2016 (AVV)
- Vector version 'The Atlas Multinet dataset, 2007 (AVV)



Flanders
State of the Art

Development of strategic noise maps for road traffic according to the European Directive 2002/49/EC.

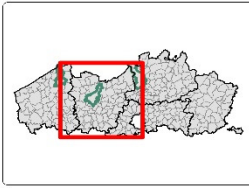
Data road traffic 2016 (roads with more than 3 million vehicles per year).

Date: January 2018
Reference: BE_F_DF4_8_2017_MRoad_map_2/5

Strategische Geluidsbelastingskaarten

Weg- en Spoorverkeer Vlaanderen

60604967-004-2 (eindrapport) - bijlage 4.docx



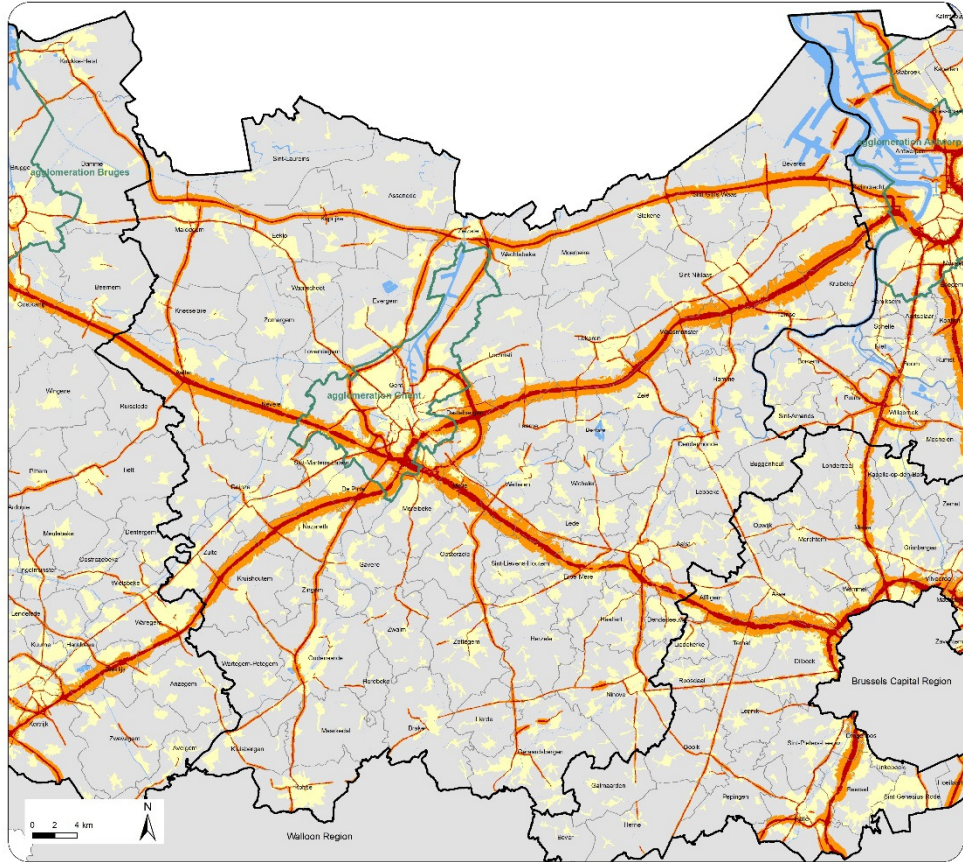
Legend

Lden

- > 55 dB
- > 65 dB

- Provinces
- Agglomerations
- Municipalities
- Urban settlements
- Waterways

Sources:
- Vector version of the temporary reference for the municipal boundaries, situation 28/01/2016 (AVV)
- Vector version 'The Atlas Multinet dataset, 2007 (AVV)

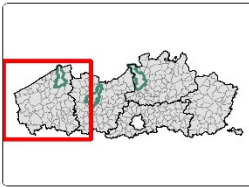


Flanders
State of the Art

Development of strategic noise maps for road traffic according to the European Directive 2002/49/EC.

Data road traffic 2016 (roads with more than 3 million vehicles per year).

Date: January 2018
Reference: BE_F_DF4_8_2017_MRoad_map_3/5



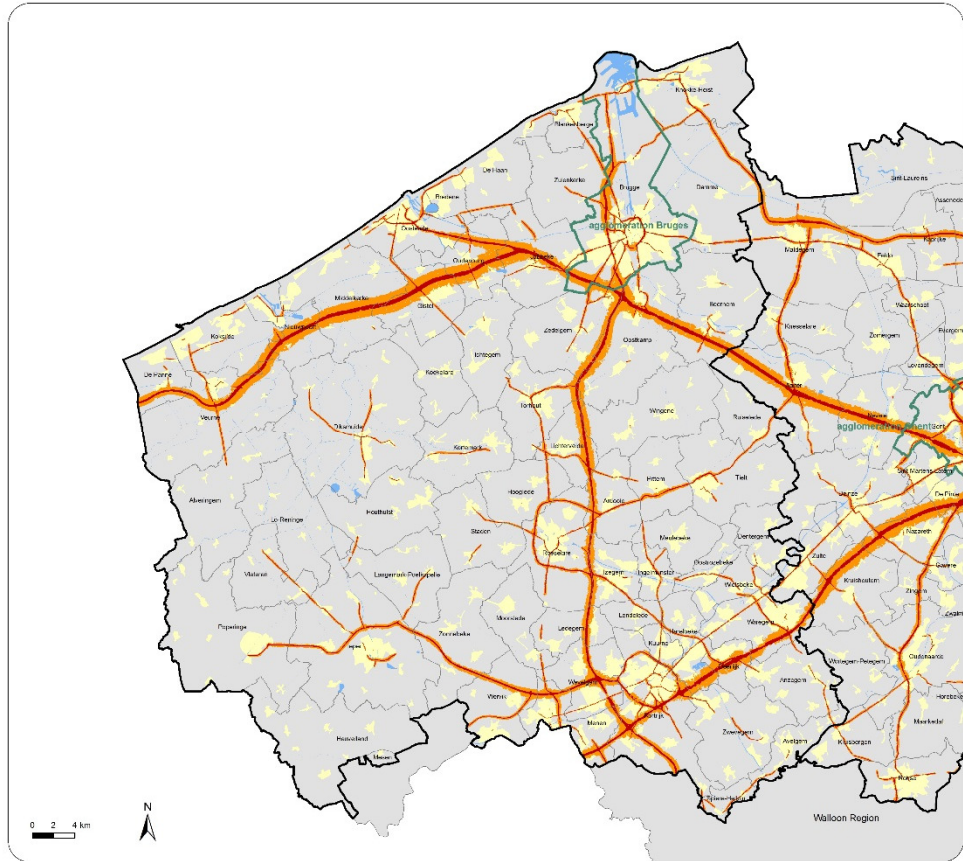
Legend

Lden

- > 55 dB
- > 65 dB

- Provinces
- Agglomerations
- Municipalities
- Urban settlements
- Waterways

Sources:
- Vector version of the temporary reference for the municipal boundaries, situation 28/01/2016 (AVV)
- Vector version 'The Atlas Multinet dataset, 2007 (AVV)



Flanders
State of the Art

Development of strategic noise maps for road traffic according to the European Directive 2002/49/EC.

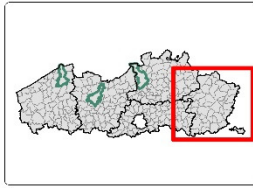
Data road traffic 2016 (roads with more than 3 million vehicles per year).

Date: January 2018
Reference: BE_F_DF4_8_2017_MRoad_map_4/5

Strategische Geluidsbelastingskaarten

Weg- en Spoorverkeer Vlaanderen

60604967-004-2 (eindrapport) - bijlage 4.docx



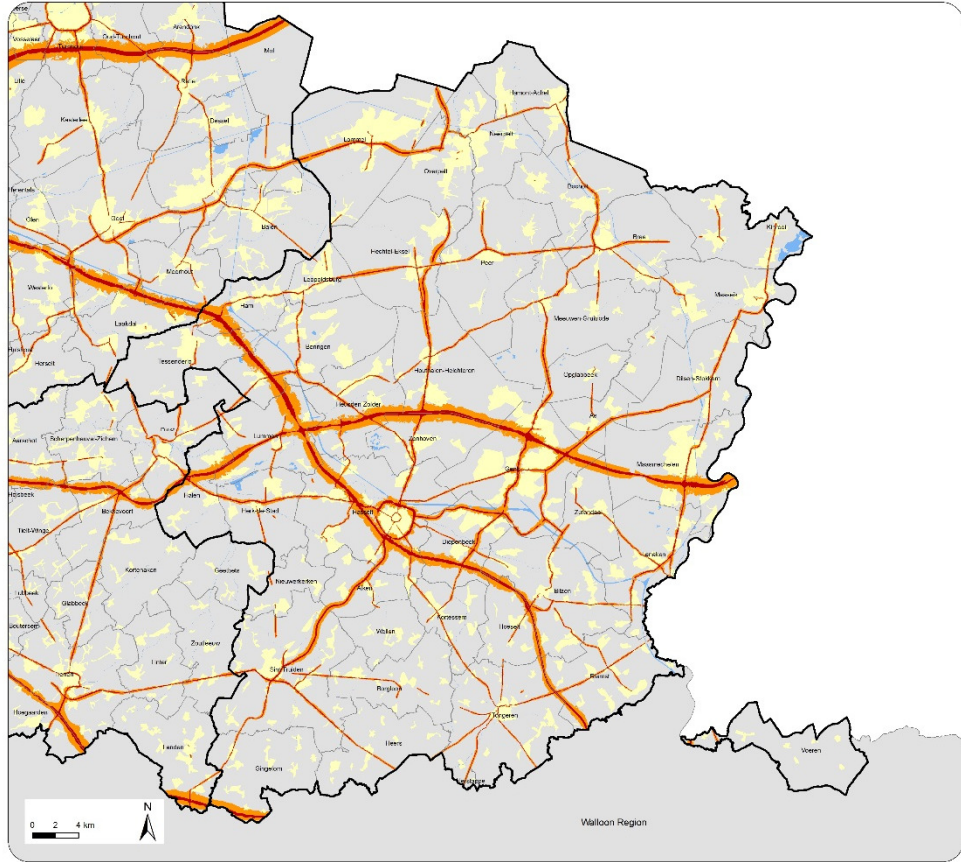
Legend

Lden

- > 55 dB
- > 65 dB
- Provinces
- Agglomerations
- Municipalities
- Urban settlements
- Waterways

Sources:

- Vector version of the temporary reference for the municipal boundaries, situation 28/01/2016 (AV)
- Vector version of the Atlas Multinet dataset, 2007 (AV)

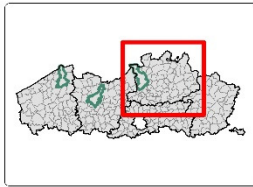


Flanders
State of the Art

Development of strategic noise maps for road traffic according to the European Directive 2002/49/EC.

Data road traffic 2016 (roads with more than 3 million vehicles per year).

Date: January 2018
Reference: BE_F_DF4_8_2017_MRoad_map_5/5



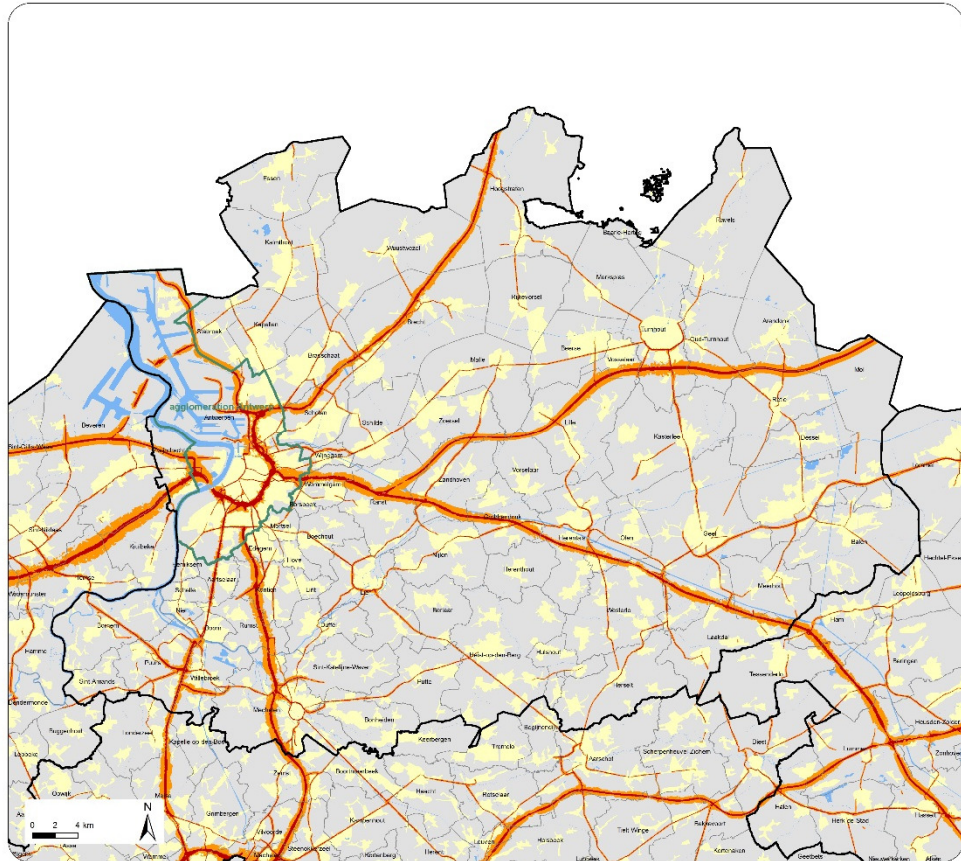
Legend

Lnight

- > 50 dB
- > 60 dB
- Provinces
- Agglomerations
- Municipalities
- Urban settlements
- Waterways

Sources:

- Vector version of the temporary reference for the municipal boundaries, situation 28/01/2016 (AV)
- Vector version of the Atlas Multinet dataset, 2007 (AV)



Flanders
State of the Art

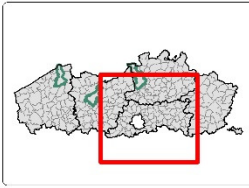
Development of strategic noise maps for road traffic according to the European Directive 2002/49/EC.

Data road traffic 2016 (roads with more than 3 million vehicles per year).

Date: January 2018
Reference: BE_F_DF4_8_2017_MRoad_map_1/5

Strategische Geluidsbelastingskaarten Weg- en Spoorverkeer Vlaanderen

60604967-004-2 (eindrapport) - bijlage 4.docx

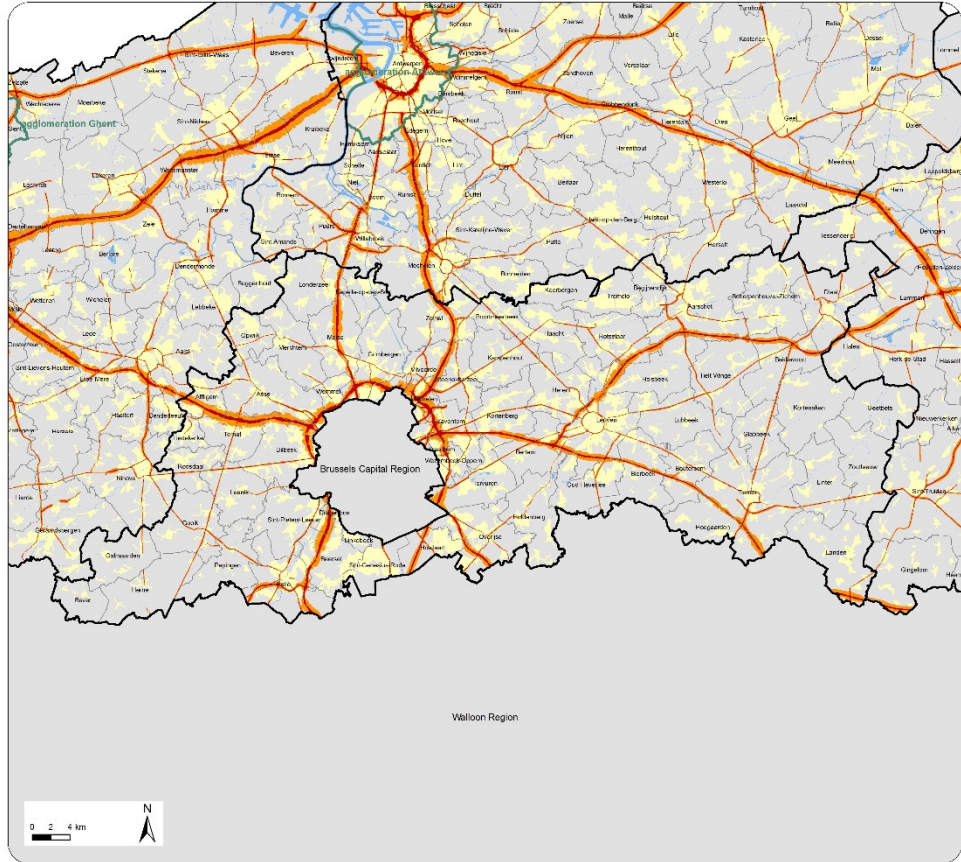


Legend

Night

- > 50 dB
- > 60 dB
- Provinces
- Agglomerations
- Municipalities
- Urban settlements
- Waterways

Sources:
- Vector version of the temporary reference file municipal boundaries, situation 28/01/2016 (AVV).
- Vector version Tote Atlas Multinet dataset, 2007 (AVV).

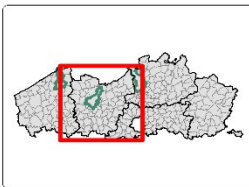


Flanders
State of the Art

Development of strategic noise maps for road traffic according to the European Directive 2002/49/EC.

Data road traffic 2016 (roads with more than 3 million vehicles per year).

Date: January 2018
Reference: BE_F_DF4_8_2017_MRoad_map_2/5

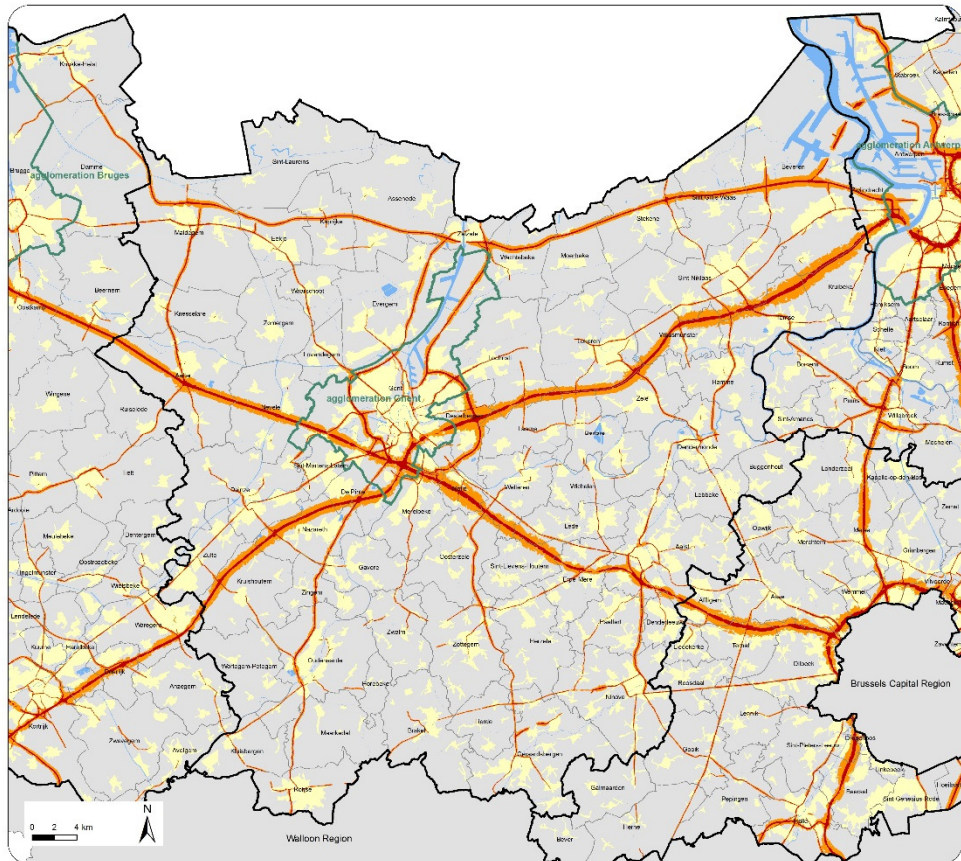


Legend

Night

- > 50 dB
- > 60 dB
- Provinces
- Agglomerations
- Municipalities
- Urban settlements
- Waterways

Sources:
- Vector version of the temporary reference file municipal boundaries, situation 28/01/2016 (AVV).
- Vector version Tote Atlas Multinet dataset, 2007 (AVV).



Flanders
State of the Art

Development of strategic noise maps for road traffic according to the European Directive 2002/49/EC.

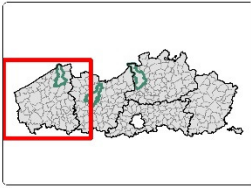
Data road traffic 2016 (roads with more than 3 million vehicles per year).

Date: January 2018
Reference: BE_F_DF4_8_2017_MRoad_map_3/5

Strategische Geluidsbelastingskaarten

Weg- en Spoorverkeer Vlaanderen

60604967-004-2 (eindrapport) - bijlage 4.docx



Legend

Lnight

- > 50 dB
- > 60 dB
- Provinces
- Agglomerations
- Municipalities
- Urban settlements
- Waterways

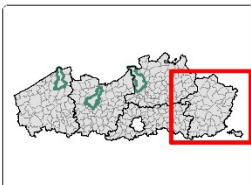
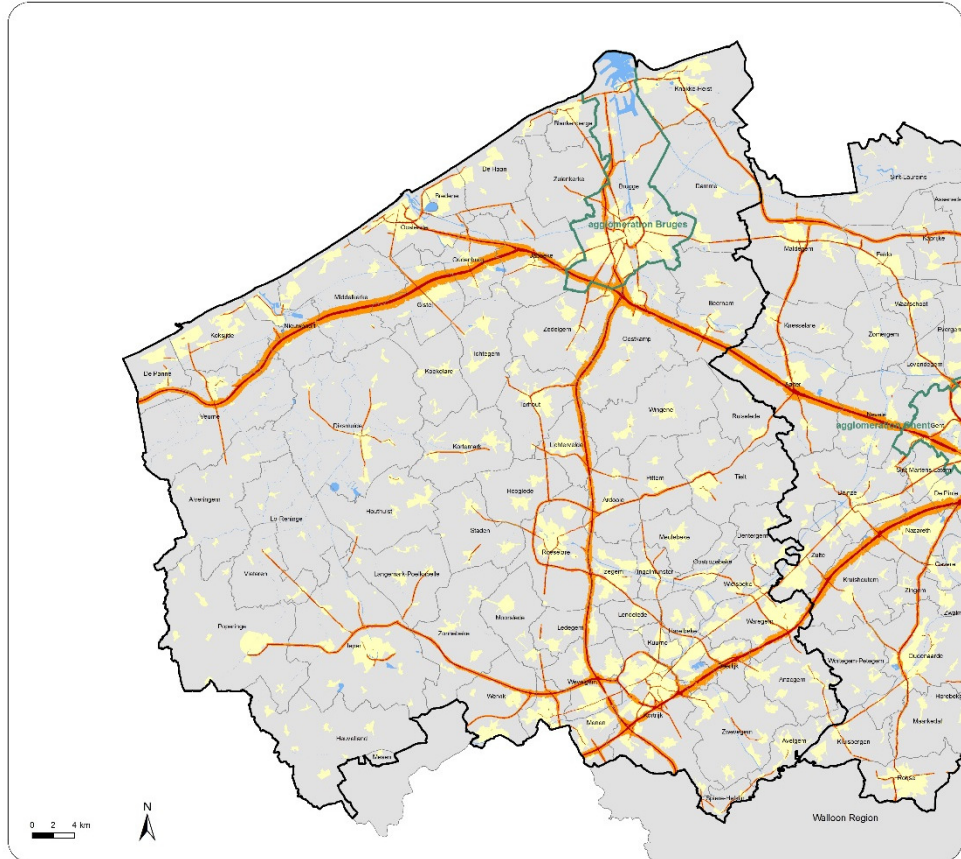
Sources:
- Vector version of the temporary reference file municipal boundaries, situation 28/01/2016 (AVV)
- Vector version 'The Atlas Multinet dataset, 2007 (AVV)

Flanders
State of the Art

Development of strategic noise maps for road traffic according to the European Directive 2002/49/EC.

Data road traffic 2016 (roads with more than 3 million vehicles per year).

Date: January 2018
Reference: BE_F_DF4_8_2017_MRoad_map_4/5



Legend

Lnight

- > 50 dB
- > 60 dB
- Provinces
- Agglomerations
- Municipalities
- Urban settlements
- Waterways

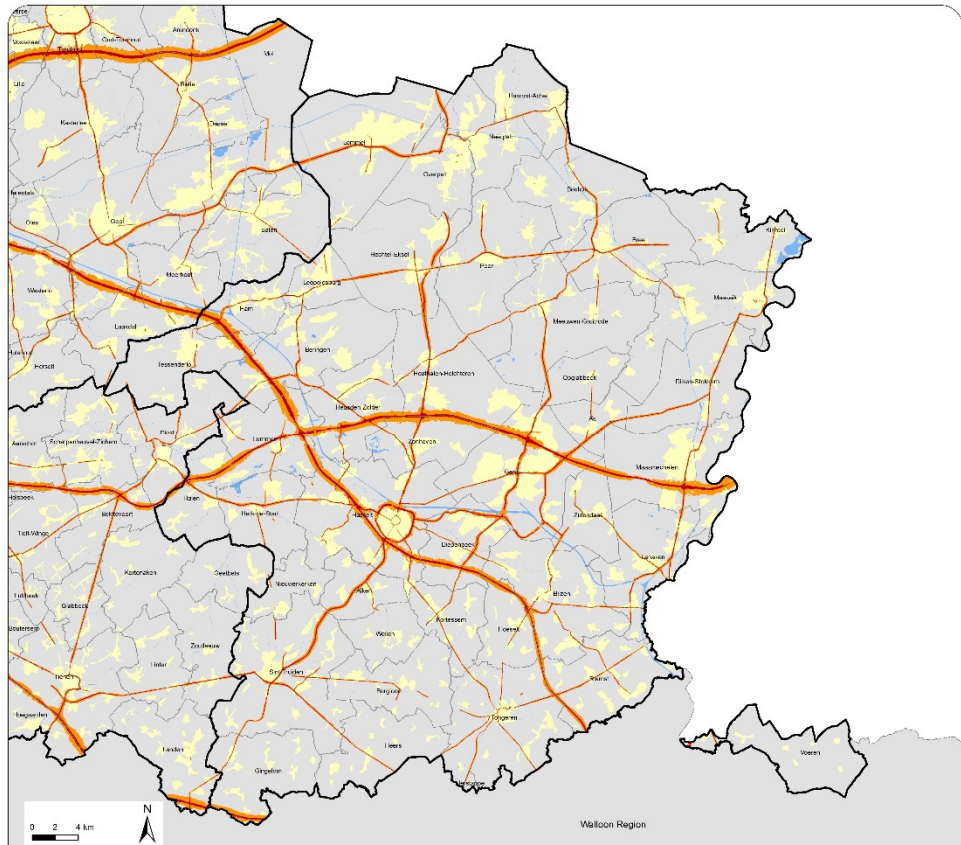
Sources:
- Vector version of the temporary reference file municipal boundaries, situation 28/01/2016 (AVV)
- Vector version 'The Atlas Multinet dataset, 2007 (AVV)

Flanders
State of the Art

Development of strategic noise maps for road traffic according to the European Directive 2002/49/EC.

Data road traffic 2016 (roads with more than 3 million vehicles per year).

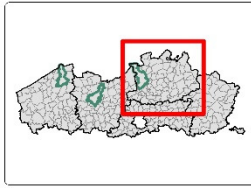
Date: January 2018
Reference: BE_F_DF4_8_2017_MRoad_map_5/5



Strategische Geluidsbelastingskaarten

Weg- en Spoorverkeer Vlaanderen

60604967-004-2 (eindrapport) - bijlage 4.docx



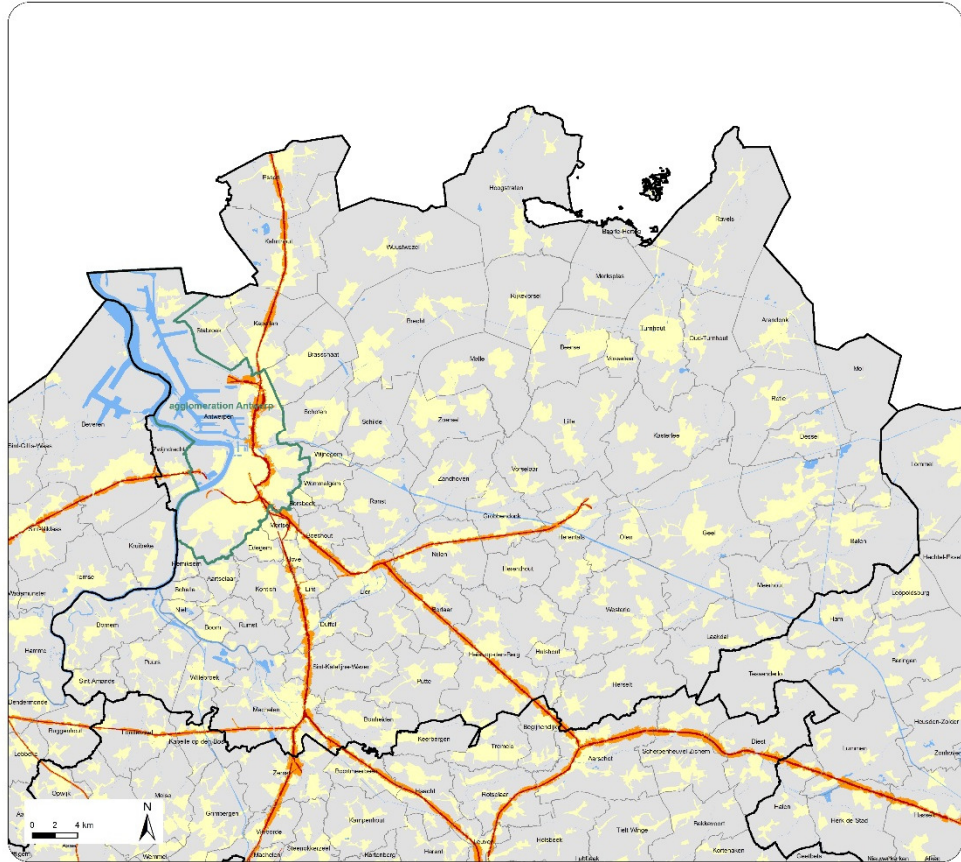
Legend

Lden

- > 55 dB
- > 65 dB
- Provinces
- Agglomerations
- Municipalities
- Urban settlements
- Waterways

Sources:

- Vector version of the temporary reference file municipal boundaries, situation 28/01/2016 (AVV).
- Vector version The Atlas Multinet dataset, 2007 (AVV).

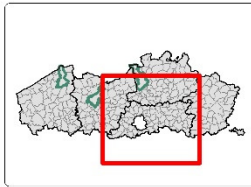


Flanders
State of the Art

Development of strategic noise maps for rail traffic according to the European Directive 2002/49/EC.

Data rail traffic 2016 (railways with more than 30 000 trains per year).

Date: January 2018
Reference: BE_F_DF4_8_2017_MRail_map_1/5



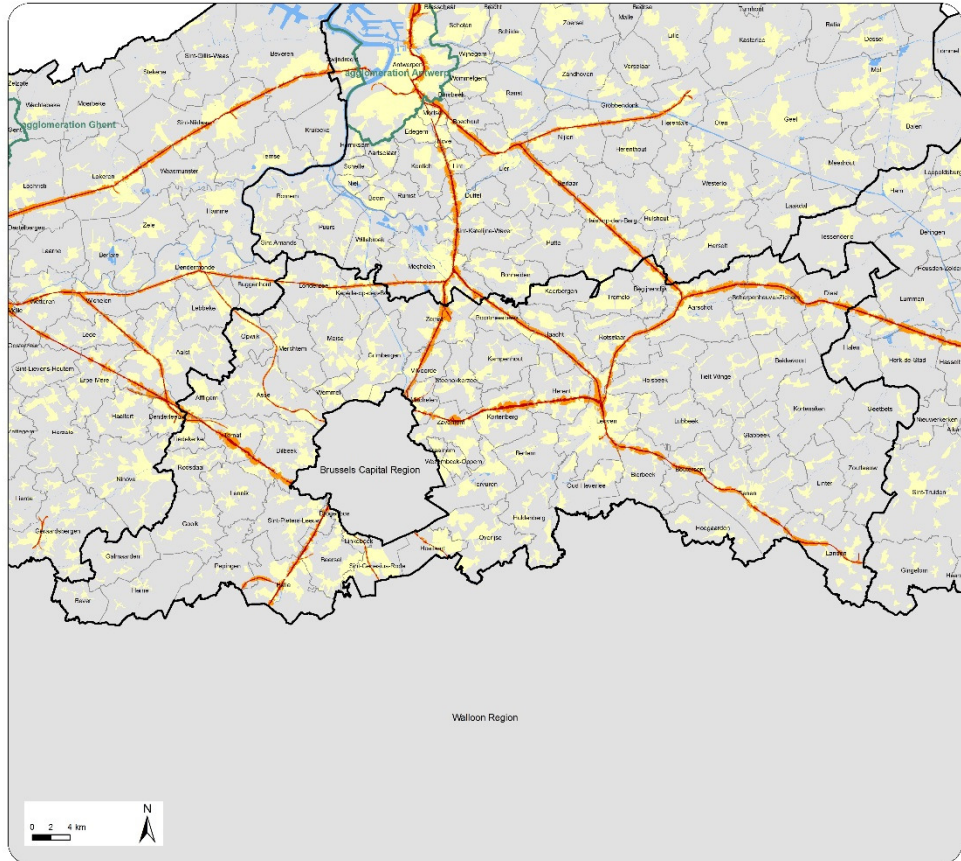
Legend

Lden

- > 55 dB
- > 65 dB
- Provinces
- Agglomerations
- Municipalities
- Urban settlements
- Waterways

Sources:

- Vector version of the temporary reference file municipal boundaries, situation 28/01/2016 (AVV).
- Vector version The Atlas Multinet dataset, 2007 (AVV).



Flanders
State of the Art

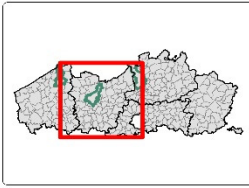
Development of strategic noise maps for rail traffic according to the European Directive 2002/49/EC.

Data rail traffic 2016 (railways with more than 30 000 trains per year).

Date: January 2018
Reference: BE_F_DF4_8_2017_MRail_map_2/5

Strategische Geluidsbelastingskaarten Weg- en Spoorverkeer Vlaanderen

60604967-004-2 (eindrapport) - bijlage 4.docx

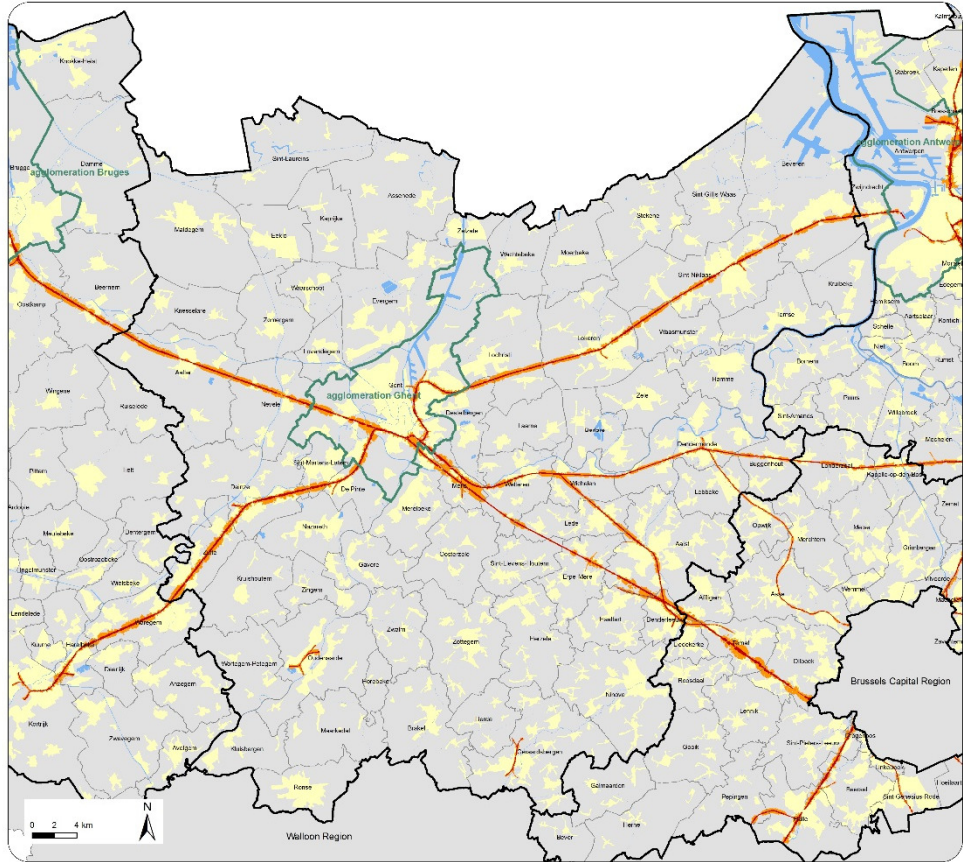


Legend

Lden

- > 55 dB
- > 65 dB
- Provinces
- Agglomerations
- Municipalities
- Urban settlements
- Waterways

Sources:
- Vector version of the temporary reference file municipal boundaries, situation 28/01/2016 (AVV)
- Vector version 'The Atlas Multinet dataset, 2007 (AVV)

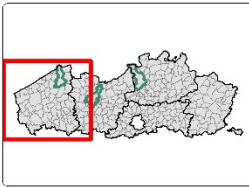


Flanders
State of the Art

Development of strategic noise maps for rail traffic according to the European Directive 2002/49/EC.

Data rail traffic 2016 (railways with more than 30 000 trains per year).

Date: January 2018
Reference: BE_F_DF4_8_2017_MRail_map_3/5

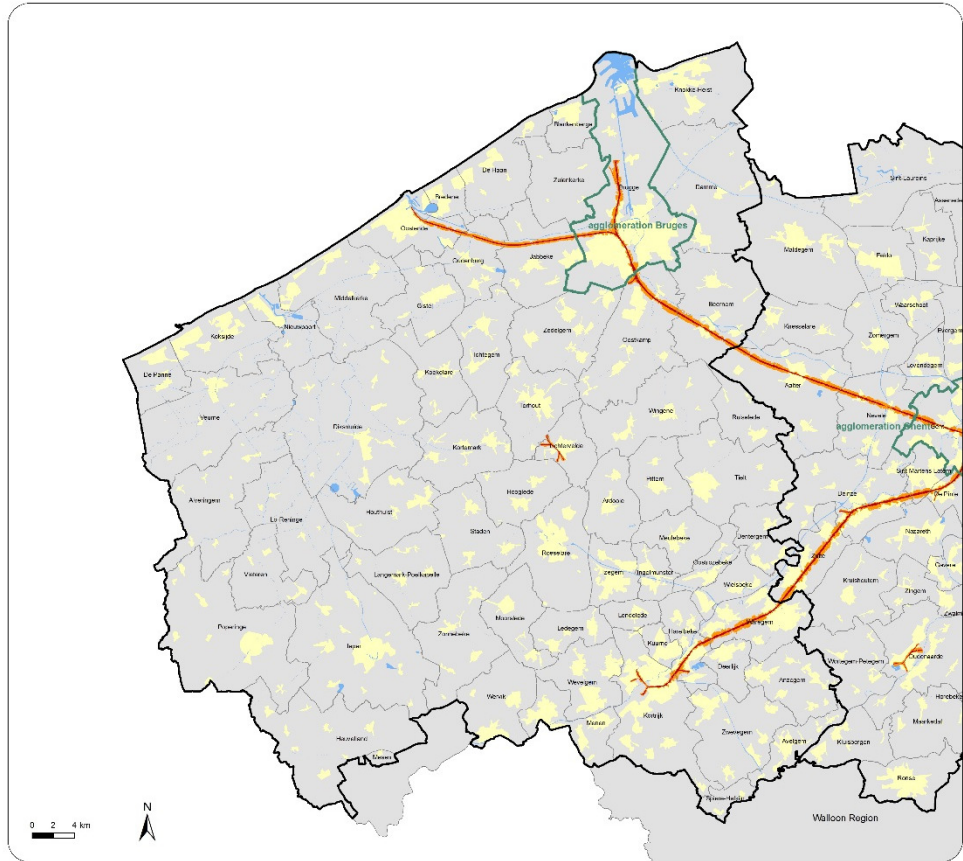


Legend

Lden

- > 55 dB
- > 65 dB
- Provinces
- Agglomerations
- Municipalities
- Urban settlements
- Waterways

Sources:
- Vector version of the temporary reference file municipal boundaries, situation 28/01/2016 (AVV)
- Vector version 'The Atlas Multinet dataset, 2007 (AVV)



Flanders
State of the Art

Development of strategic noise maps for rail traffic according to the European Directive 2002/49/EC.

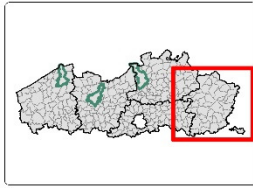
Data rail traffic 2016 (railways with more than 30 000 trains per year).

Date: January 2018
Reference: BE_F_DF4_8_2017_MRail_map_4/5

Strategische Geluidsbelastingskaarten

Weg- en Spoorverkeer Vlaanderen

60604967-004-2 (eindrapport) - bijlage 4.docx

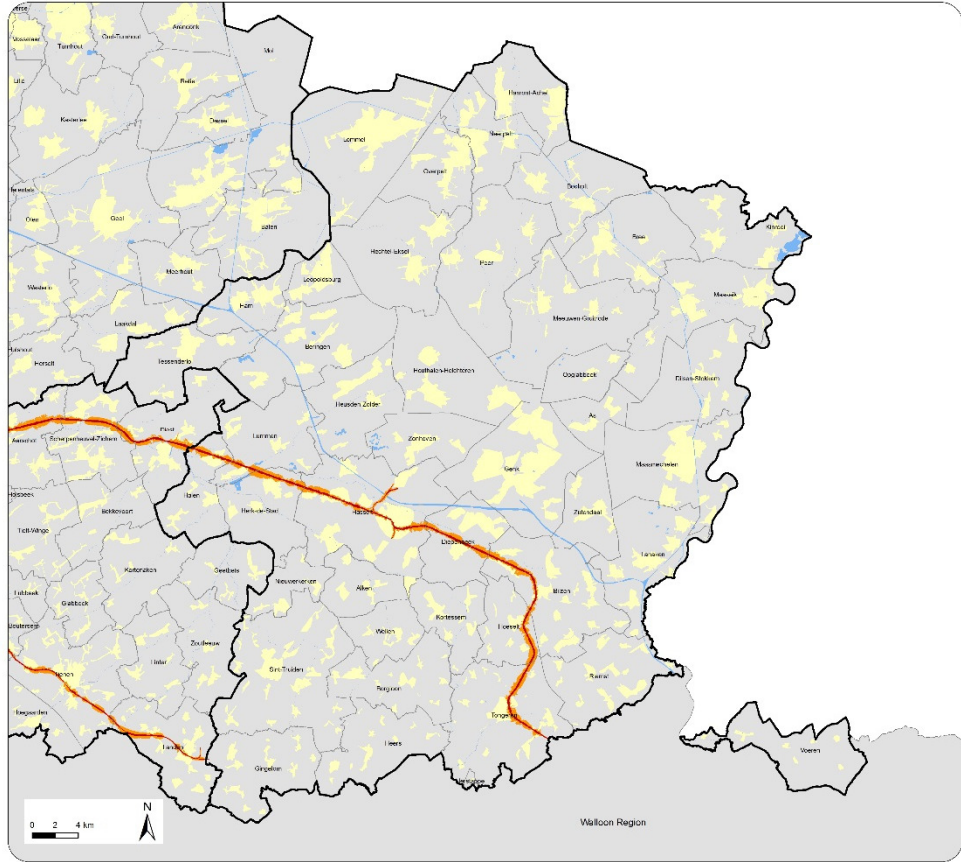


Legend

Lden

- > 55 dB
- > 65 dB
- Provinces
- Agglomerations
- Municipalities
- Urban settlements
- Waterways

Sources:
 - Vector version of the temporary reference file municipal boundaries, situation 28/01/2016 (AVV)
 - Vector version 'The Atlas Multinet dataset, 2007 (AVV)

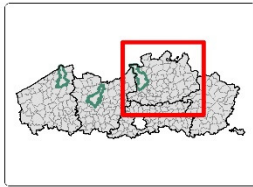


Flanders
State of the Art

Development of strategic noise maps for rail traffic according to the European Directive 2002/49/EC.

Data rail traffic 2016 (railways with more than 30 000 trains per year).

Date: January 2018
Reference: BE_F_DF4_8_2017_MRail_map_5/5

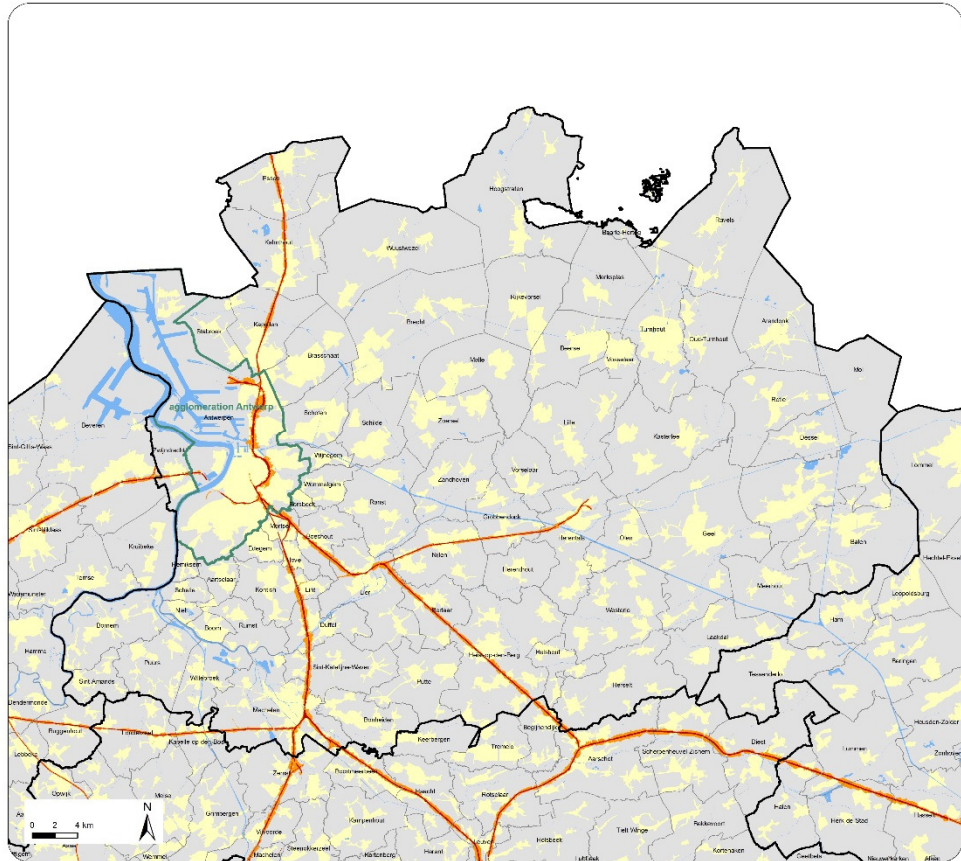


Legend

Lnight

- > 50 dB
- > 60 dB
- Provinces
- Agglomerations
- Municipalities
- Urban settlements
- Waterways

Sources:
 - Vector version of the temporary reference file municipal boundaries, situation 28/01/2016 (AVV)
 - Vector version 'The Atlas Multinet dataset, 2007 (AVV)



Flanders
State of the Art

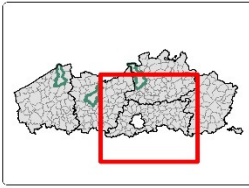
Development of strategic noise maps for rail traffic according to the European Directive 2002/49/EC.

Data rail traffic 2016 (railways with more than 30 000 trains per year).

Date: January 2018
Reference: BE_F_DF4_8_2017_MRail_map_1/5

Strategische Geluidsbelastingskaarten Weg- en Spoorverkeer Vlaanderen

60604967-004-2 (eindrapport) - bijlage 4.docx

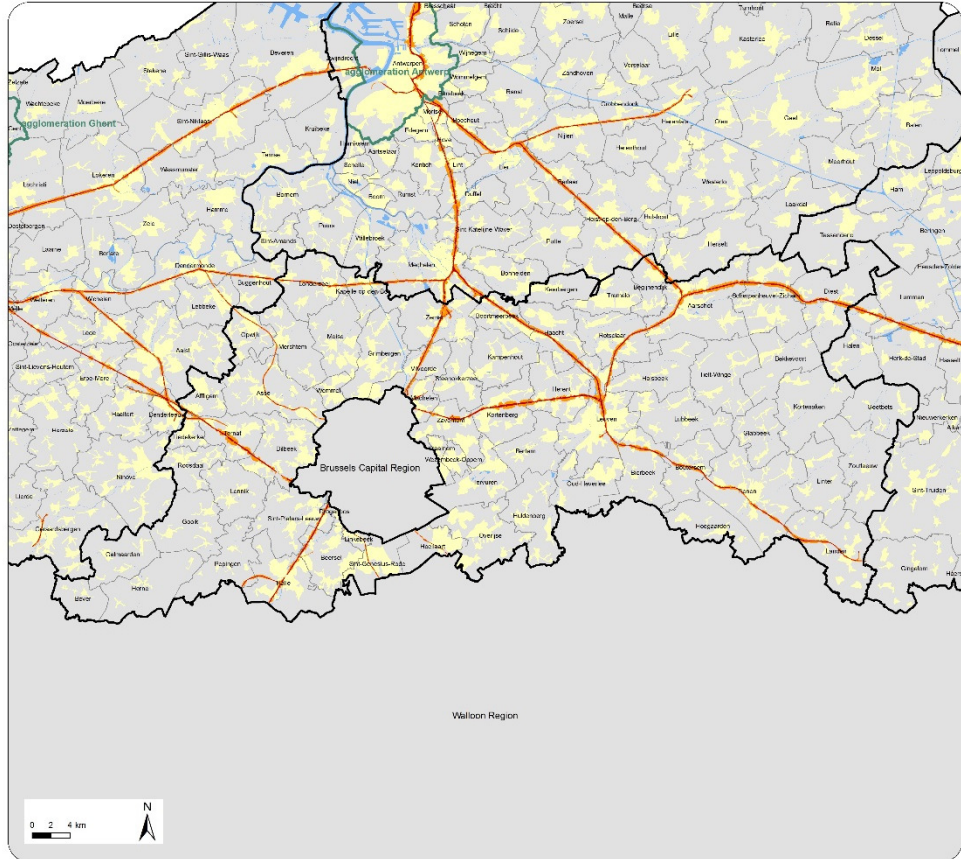



Legend

Lnight

- > 50 dB
- > 60 dB
- Provinces
- Agglomerations
- Municipalities
- Urban settlements
- Waterways

Sources:
- Vector version of the temporary reference file municipal boundaries, situation 28/01/2016 (AVV)
- Vector version 'The Atlas Multinet dataset, 2007 (AVV)

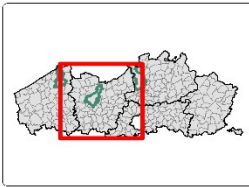



Flanders
State of the Art

Development of strategic noise maps for rail traffic according to the European Directive 2002/49/EC.

Data rail traffic 2016
(railways with more than 30 000 trains per year).

Date: January 2018
Reference: BE_F_DF4_8_2017_MRail_map_2/5

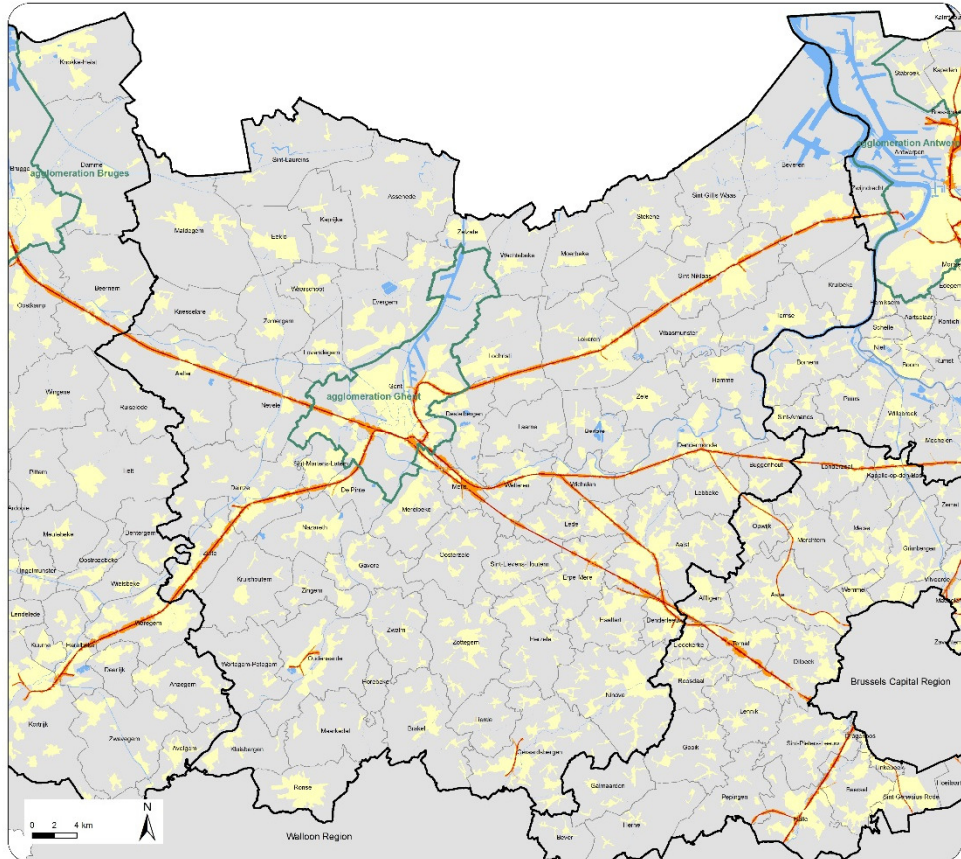



Legend

Lnight

- > 50 dB
- > 60 dB
- Provinces
- Agglomerations
- Municipalities
- Urban settlements
- Waterways

Sources:
- Vector version of the temporary reference file municipal boundaries, situation 28/01/2016 (AVV)
- Vector version 'The Atlas Multinet dataset, 2007 (AVV)

Flanders
State of the Art

Development of strategic noise maps for rail traffic according to the European Directive 2002/49/EC.

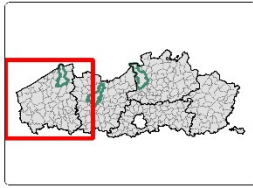
Data rail traffic 2016
(railways with more than 30 000 trains per year).

Date: January 2018
Reference: BE_F_DF4_8_2017_MRail_map_3/5

Strategische Geluidsbelastingskaarten

Weg- en Spoorverkeer Vlaanderen

60604967-004-2 (eindrapport) - bijlage 4.docx



Legend

Lnight

- > 50 dB
- > 60 dB
- Provinces
- Agglomerations
- Municipalities
- Urban settlements
- Waterways

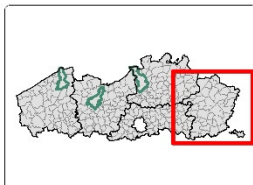
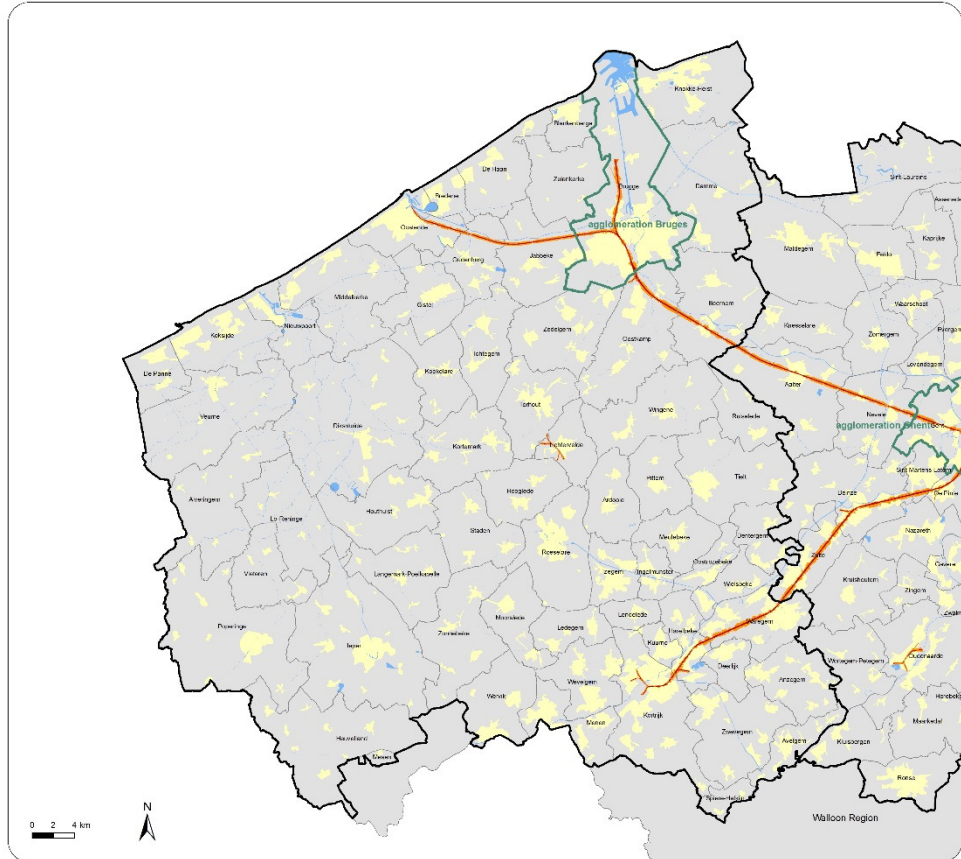
Sources:
- Vector version of the temporary reference file municipal boundaries, situation 29/01/2016 (AVV)
- Vector version The Atlas Multinet dataset, 2007 (AVV)

Flanders
State of the Art

Development of strategic noise maps for rail traffic according to the European Directive 2002/49/EC.

Data rail traffic 2016 (railways with more than 30 000 trains per year).

Date: January 2018
Reference: BE_F_DF4_8_2017_MRail_map_4/5



Legend

Lnight

- > 50 dB
- > 60 dB
- Provinces
- Agglomerations
- Municipalities
- Urban settlements
- Waterways

Sources:
- Vector version of the temporary reference file municipal boundaries, situation 29/01/2016 (AVV)
- Vector version The Atlas Multinet dataset, 2007 (AVV)

Flanders
State of the Art

Development of strategic noise maps for rail traffic according to the European Directive 2002/49/EC.

Data rail traffic 2016 (railways with more than 30 000 trains per year).

Date: January 2018
Reference: BE_F_DF4_8_2017_MRail_map_5/5

